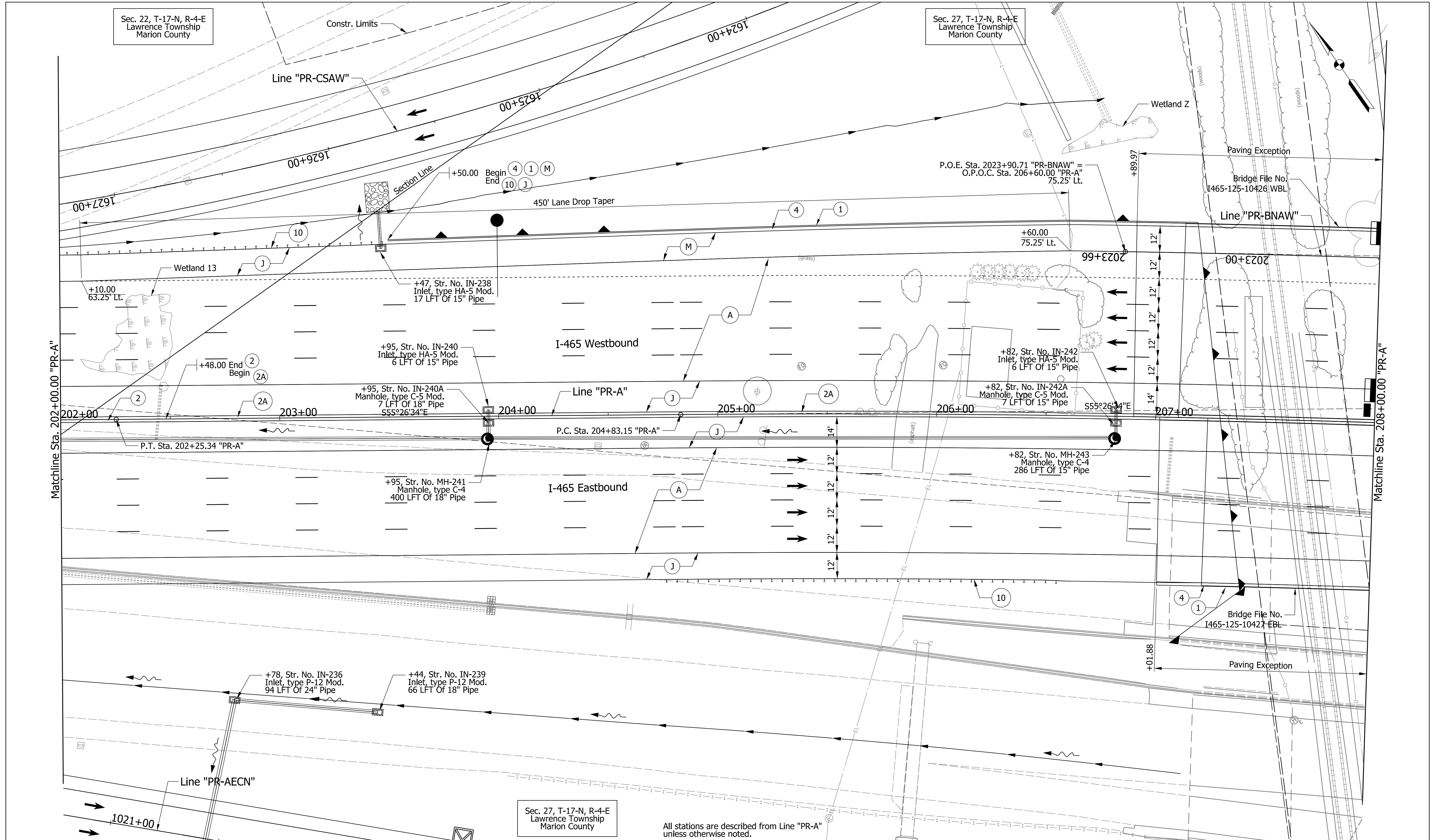


# Appendix B

## Graphics

	<u>Page(s)</u>
<b>Online Copy Appendix B, Volume 1</b>	
Project Location Map.....	B-1
USGS Topographic Map Index.....	B-2
USGS Topographic Map.....	B-3
Aerial Photograph/Tree Clearing Map.....	B-6
Building Removals Map .....	B-11
Field Identified Resources Index.....	B-12
Field Identified Resources Map .....	B-13
<b>Online Copy Appendix B, Volume 2</b>	
Plans (Excerpts) .....	B-49
<b>Online Copy Appendix B, Volume 3</b>	
Plans (Excerpts) .....	B-86
<b>Online Copy Appendix B, Volume 4</b>	
Plans (Excerpts) .....	B-135
<b>Online Copy Appendix B, Volume 5</b>	
Plans (Excerpts) .....	B-184
<b>Online Copy Appendix B, Volume 6</b>	
Plans (Excerpts) .....	B-231
<b>Online Copy Appendix B, Volume 7</b>	
Plans (Excerpts) .....	B-261



**PARSONS**  
 101 W. Ohio St., Suite 2121  
 Indianapolis, IN 46204  
 Bus (317) 616-1000  
 Fax (317) 616-1033

See Legends Sheet for callout definitions.

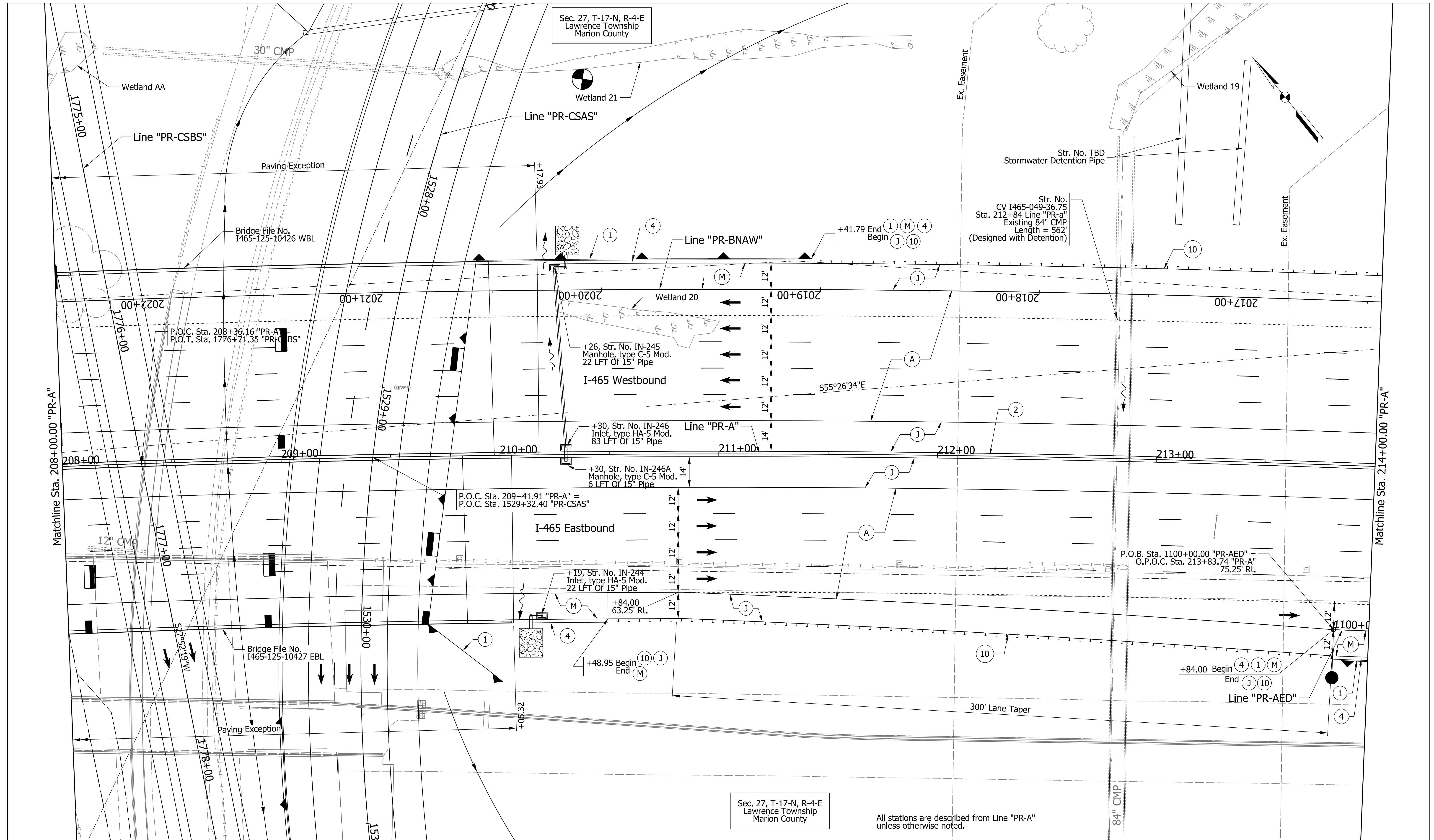


RECOMMENDED FOR APPROVAL	DESIGN ENGINEER	DATE
DESIGNED: KAP	DRAWN: SJC	
CHECKED: CAC	CHECKED: CAC	

INDIANA  
 DEPARTMENT OF TRANSPORTATION  
 PLAN SHEET  
 LINE "PR-A"  
 STA. 202+00.00 TO STA. 208+00.00

HORIZONTAL SCALE 1" = 20'	BRIDGE FILE
VERTICAL SCALE N/A	DESIGNATION 1400075
SURVEY BOOK ELECTRONIC	SHEETS of
CONTRACT R-38526	PROJECT 1400075

pwr://VANVA01PWINT01.parsons.com:Indiana State/Documents/1465-69 Interchange Design/30 - Design/01 - Parsons/CAD/Roadway/Sheets/1465-169 Sht\_Plan\_PR-A\_18.dgn



Sec. 27, T-17-N, R-4-E  
Lawrence Township  
Marion County

Sec. 27, T-17-N, R-4-E  
Lawrence Township  
Marion County

All stations are described from Line "PR-A"  
unless otherwise noted.

**PARSONS** See Legends Sheet for callout definitions.  
101 W. Ohio St., Suite 2121  
Indianapolis, IN 46204  
Bus (317) 616-1000  
Fax (317) 616-1033

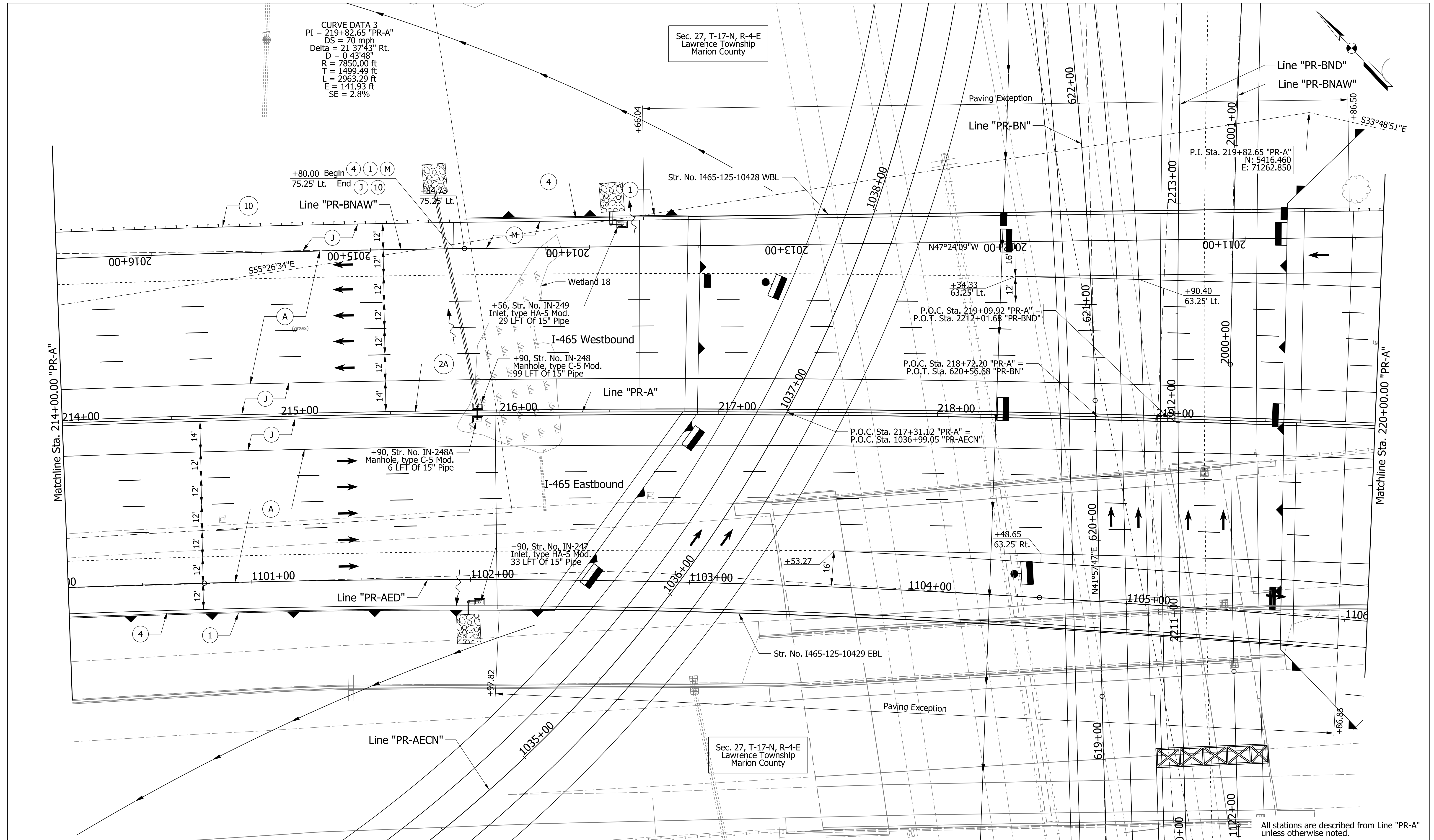


RECOMMENDED FOR APPROVAL	DESIGN ENGINEER	DATE
DESIGNED: KAP	DRAWN: SJC	
CHECKED: CAC	CHECKED: CAC	

INDIANA  
DEPARTMENT OF TRANSPORTATION  
  
PLAN SHEET  
LINE "PR-A"  
STA. 208+00.00 TO STA. 214+00.00

HORIZONTAL SCALE	BRIDGE FILE
1" = 20'	
VERTICAL SCALE	DESIGNATION
N/A	1400075
SURVEY BOOK	SHEETS
ELECTRONIC	of
CONTRACT	PROJECT
R-38526	1400075

pww://VANVA01PWINT01.parsons.com:Indiana State/Documents/1465-69 Interchange Design/30 - Design/01 - Parsons/CAD/Roadway/Sheets/1465-169 Sht\_Plan\_PR-A\_19.dgn



CURVE DATA 3  
 PI = 219+82.65 "PR-A"  
 DS = 70 mph  
 Delta = 21 37'43" Rt.  
 D = 0 43'48"  
 R = 7850.00 ft  
 T = 1499.49 ft  
 L = 2963.29 ft  
 E = 141.93 ft  
 SE = 2.8%

Sec. 27, T-17-N, R-4-E  
 Lawrence Township  
 Marion County

All stations are described from Line "PR-A"  
 unless otherwise noted.

**PARSONS** See Legends Sheet for callout definitions.  
 101 W. Ohio St., Suite 2121  
 Indianapolis, IN 46204  
 Bus (317) 616-1000  
 Fax (317) 616-1033

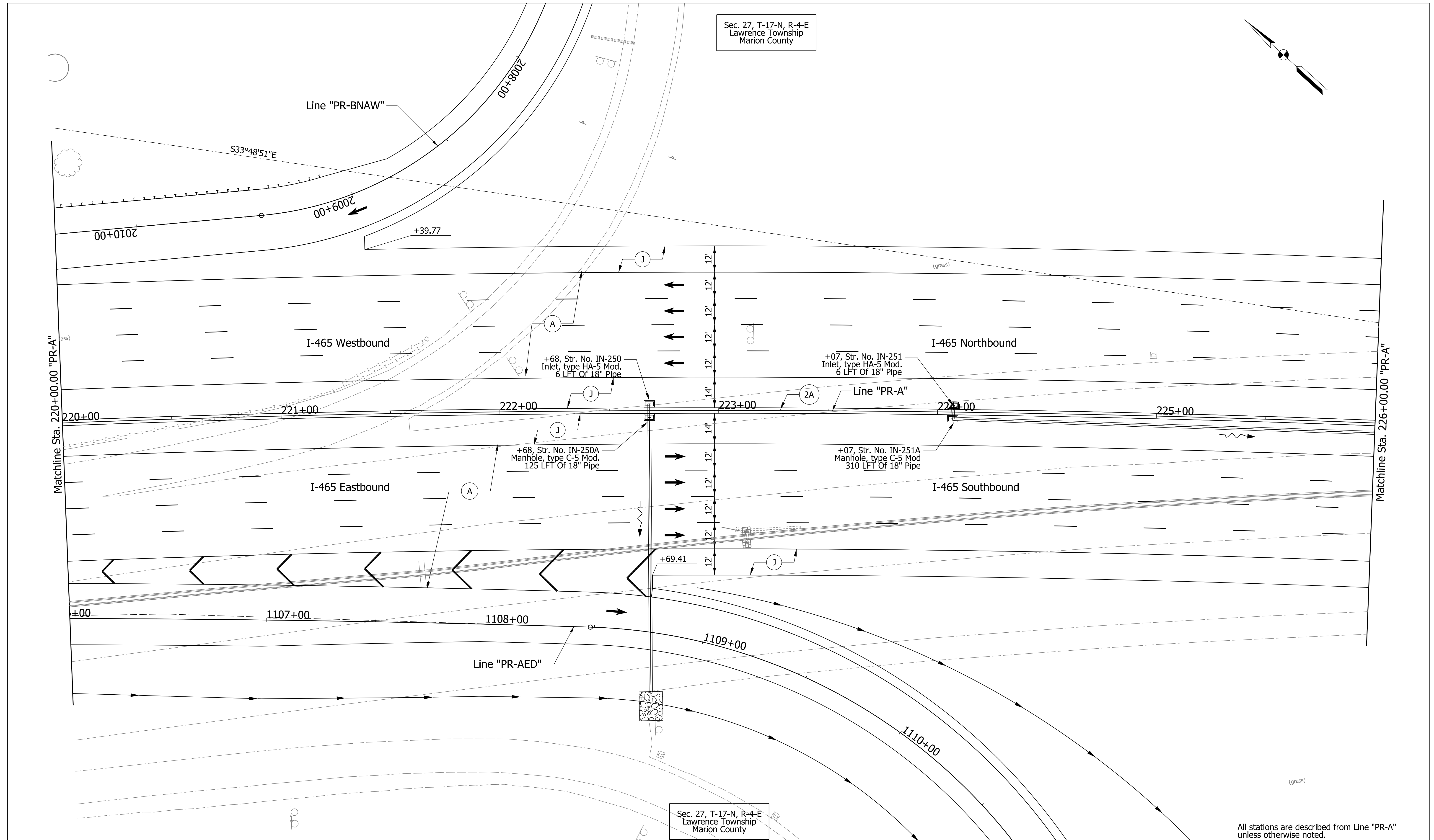


RECOMMENDED FOR APPROVAL	DESIGN ENGINEER	DATE
DESIGNED: KAP	DRAWN: SJC	
CHECKED: CAC	CHECKED: CAC	

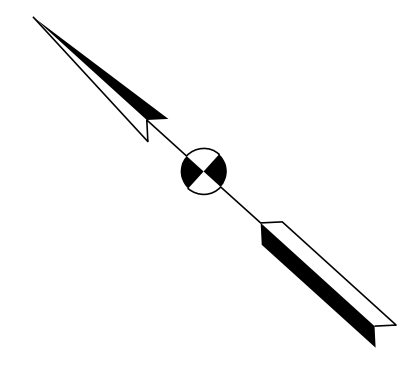
INDIANA DEPARTMENT OF TRANSPORTATION  
 PLAN SHEET  
 LINE "PR-A"  
 STA. 214+00.00 TO STA. 220+00.00

HORIZONTAL SCALE 1" = 20'	BRIDGE FILE
VERTICAL SCALE N/A	DESIGNATION 1400075
SURVEY BOOK ELECTRONIC	SHEETS of
CONTRACT R-38526	PROJECT 1400075

pww://VANVA01PWINT01.parsons.com:Indiana State/Documents/1465-69 Interchange Design/30 - Design/01 - Parsons/CAD/Roadway/Sheets/1465-169 Sht\_Plan\_PR-A\_20.dgn



Sec. 27, T-17-N, R-4-E  
Lawrence Township  
Marion County



Matchline Sta. 220+00.00 "PR-A"

Matchline Sta. 226+00.00 "PR-A"

All stations are described from Line "PR-A" unless otherwise noted.

**PARSONS**  
101 W. Ohio St., Suite 2121  
Indianapolis, IN 46204  
Bus (317) 616-1000  
Fax (317) 616-1033

See Legends Sheet for callout definitions.



RECOMMENDED FOR APPROVAL	DESIGN ENGINEER	DATE
DESIGNED: KAP	DRAWN: SJC	
CHECKED: CAC	CHECKED: CAC	

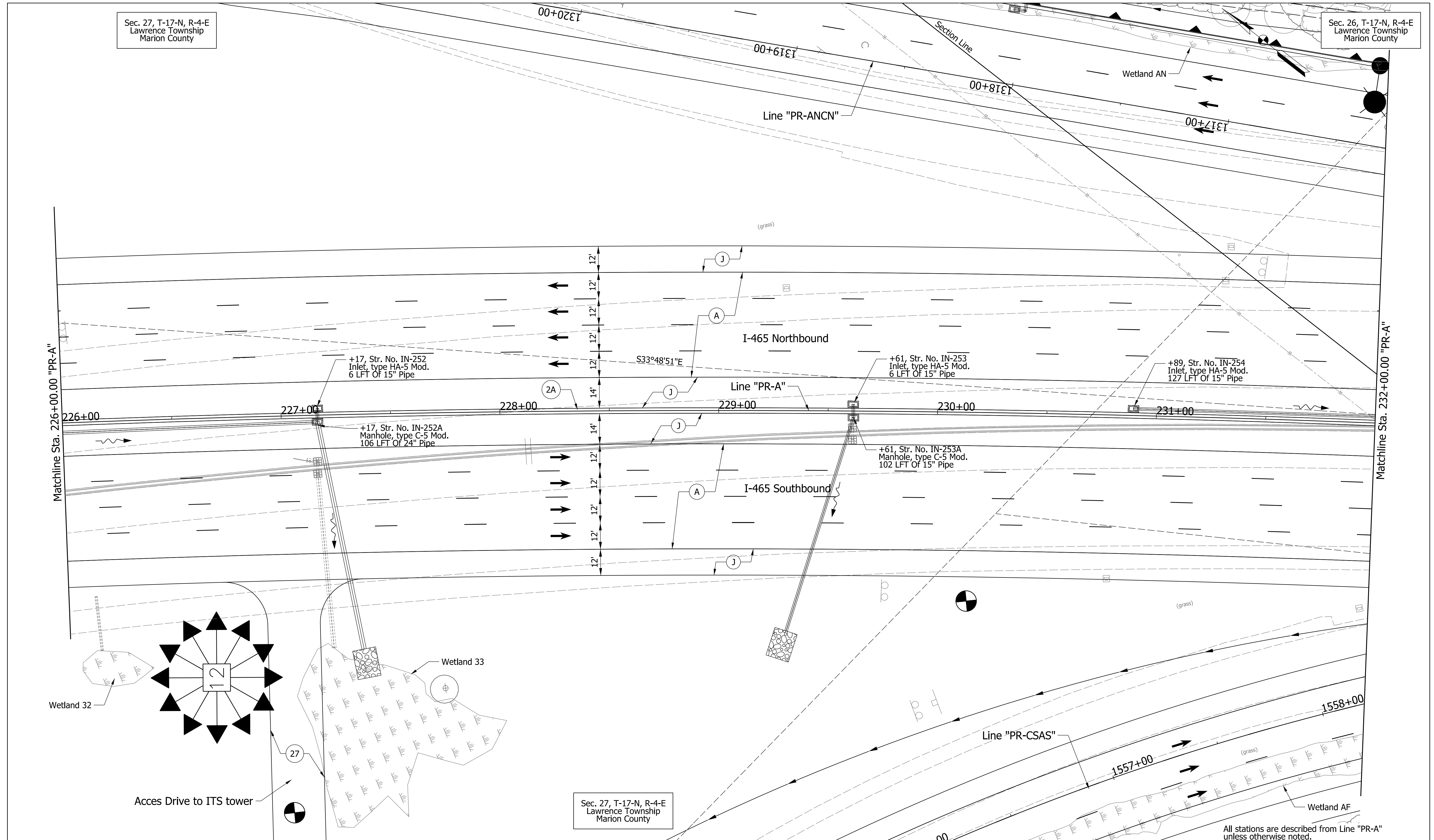
INDIANA  
DEPARTMENT OF TRANSPORTATION  
  
PLAN SHEET  
LINE "PR-A"  
STA. 220+00.00 TO STA. 226+00.00

HORIZONTAL SCALE	BRIDGE FILE
1" = 20'	
VERTICAL SCALE	DESIGNATION
N/A	1400075
SURVEY BOOK	SHEETS
ELECTRONIC	of
CONTRACT	PROJECT
R-38526	1400075

pww://VANVA01PWINT01.parsons.com:Indiana State/Documents/1465-69 Interchange Design/30 - Design/01 - Parsons/CAD/Roadway/Sheets/1465-169 Sht\_Plan\_PR-A\_21.dgn

Sec. 27, T-17-N, R-4-E  
Lawrence Township  
Marion County

Sec. 26, T-17-N, R-4-E  
Lawrence Township  
Marion County



Matchline Sta. 226+00.00 "PR-A"

Matchline Sta. 232+00.00 "PR-A"

Acces Drive to ITS tower

Sec. 27, T-17-N, R-4-E  
Lawrence Township  
Marion County

All stations are described from Line "PR-A" unless otherwise noted.

**PARSONS** See Legends Sheet for callout definitions.  
101 W. Ohio St., Suite 2121  
Indianapolis, IN 46204  
Bus (317) 616-1000  
Fax (317) 616-1033

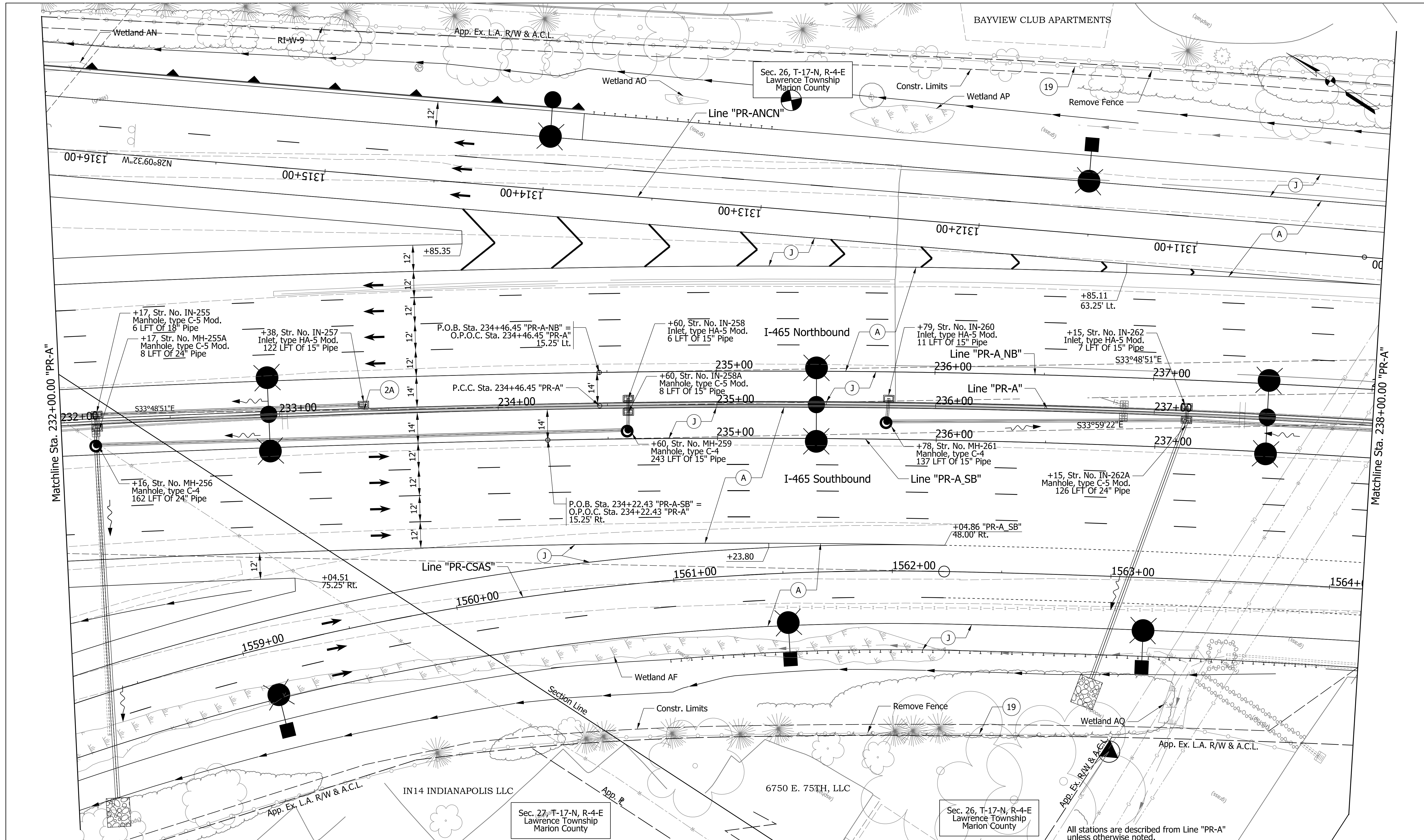


RECOMMENDED FOR APPROVAL	DESIGN ENGINEER	DATE
DESIGNED: KAP	DRAWN: SJC	
CHECKED: CAC	CHECKED: CAC	

INDIANA  
DEPARTMENT OF TRANSPORTATION  
  
PLAN SHEET  
LINE "PR-A"  
STA. 226+00.00 TO STA. 232+00.00

HORIZONTAL SCALE	BRIDGE FILE
1" = 20'	
VERTICAL SCALE	DESIGNATION
N/A	1400075
SURVEY BOOK	SHEETS
ELECTRONIC	of
CONTRACT	PROJECT
R-38526	1400075

pww://VANVA01PWINT01.parsons.com:Indiana State/Documents/1465-69 Interchange Design/30 - Design/01 - Parsons/CAD/Roadway/Sheets/1465-169 Sht\_Plan\_PR-A\_22.dgn



**PARSONS**

101 W. Ohio St., Suite 2121  
 Indianapolis, IN 46204  
 Bus (317) 616-1000  
 Fax (317) 616-1033

See Legends Sheet for callout definitions.



RECOMMENDED FOR APPROVAL	DESIGN ENGINEER	DATE
DESIGNED: KAP	DRAWN: SJC	
CHECKED: CAC	CHECKED: CAC	

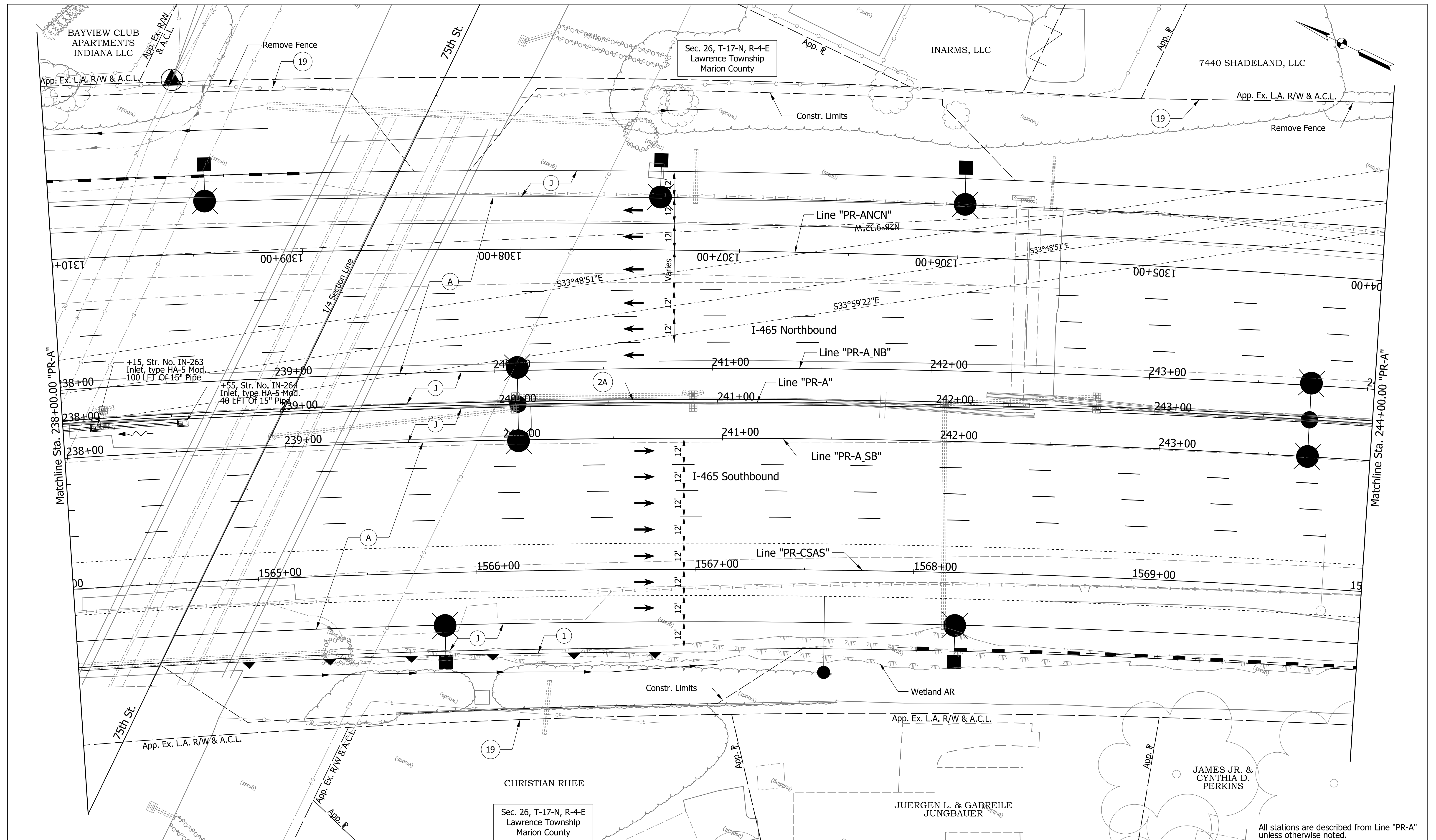
INDIANA  
 DEPARTMENT OF TRANSPORTATION

PLAN SHEET  
 LINE "PR-A"  
 STA. 232+00.00 TO STA. 238+00.00

HORIZONTAL SCALE	BRIDGE FILE
1" = 20'	
VERTICAL SCALE	DESIGNATION
N/A	1400075
SURVEY BOOK	SHEETS
ELECTRONIC	of
CONTRACT	PROJECT
R-38526	1400075

All stations are described from Line "PR-A" unless otherwise noted.

pwr://VANVA01PWINT01.parsons.com:Indiana State/Documents/1465-69 Interchange Design/30 - Design/01 - Parsons/CAD/Roadway/Sheets/1465-169 Sht\_Plan\_PR-A\_23.dgn



All stations are described from Line "PR-A" unless otherwise noted.

**PARSONS**  
 101 W. Ohio St., Suite 2121  
 Indianapolis, IN 46204  
 Bus (317) 616-1000  
 Fax (317) 616-1033



RECOMMENDED FOR APPROVAL	DESIGN ENGINEER	DATE
DESIGNED: KAP	DRAWN: SJC	
CHECKED: CAC	CHECKED: CAC	

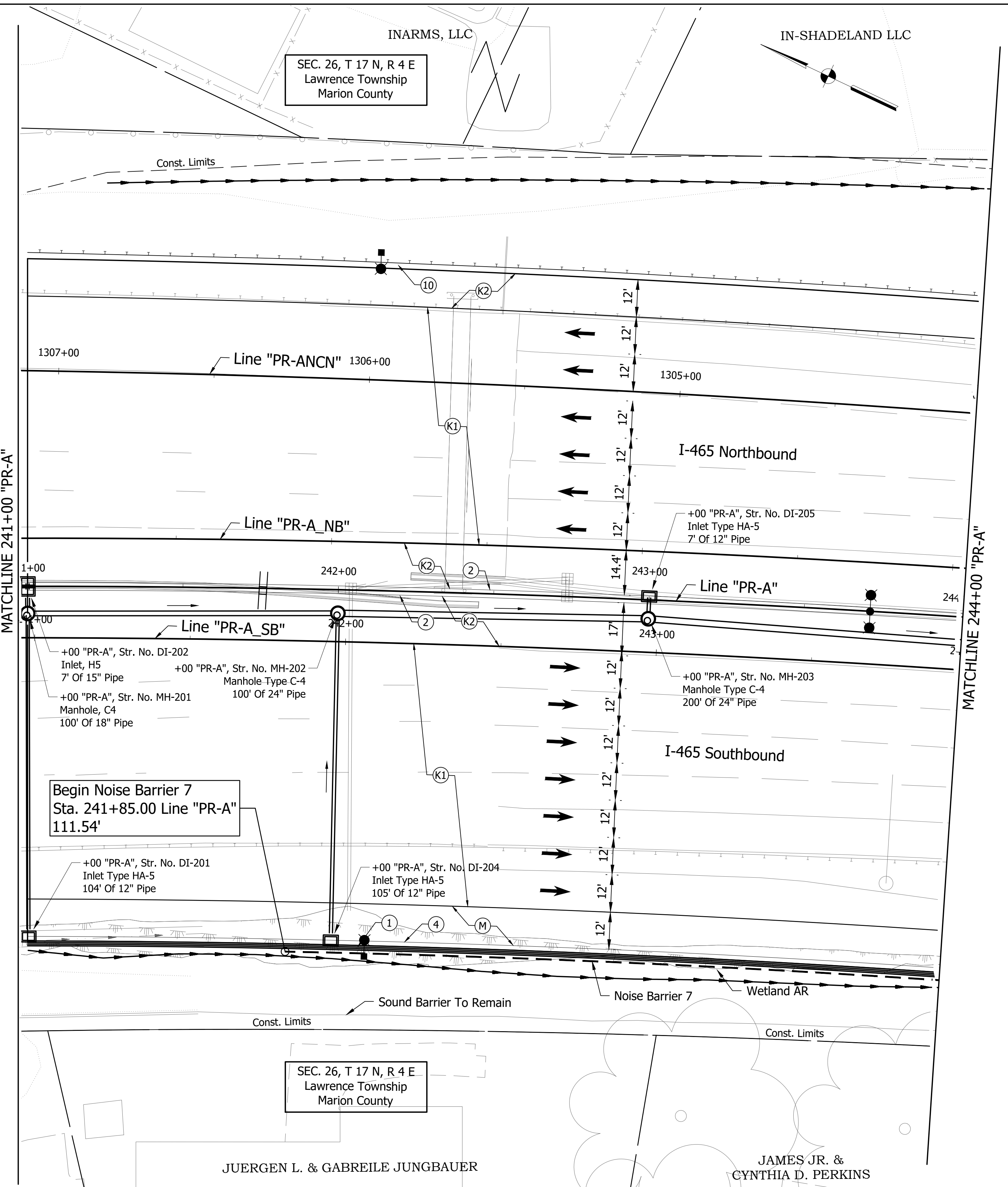
INDIANA  
 DEPARTMENT OF TRANSPORTATION  
 PLAN SHEET  
 LINE "PR-A"  
 STA. 238+00.00 TO STA. 244+00.00

HORIZONTAL SCALE	BRIDGE FILE
1" = 20'	
VERTICAL SCALE	DESIGNATION
N/A	1400075
SURVEY BOOK	SHEETS
ELECTRONIC	of
CONTRACT	PROJECT
R-38526	1400075

pww://VANVA01PWINT01.parsons.com:Indiana State/Documents/1465-69 Interchange Design/30 - Design/01 - Parsons/CAD/Roadway/Sheets/1465-169 Sht\_Plan\_PR-A\_24.dgn



File Name: P:\BR\16-23\Road\Draw\Plans\Plan & Profile Line PR-A.dwg Plot Date: 5/12/2020 Plotted By: Civil 3D User



8440 Allison Pointe Blvd.  
Suite 200  
Indianapolis, IN 46250  
Phone 317-895-2585  
www.ucindy.com

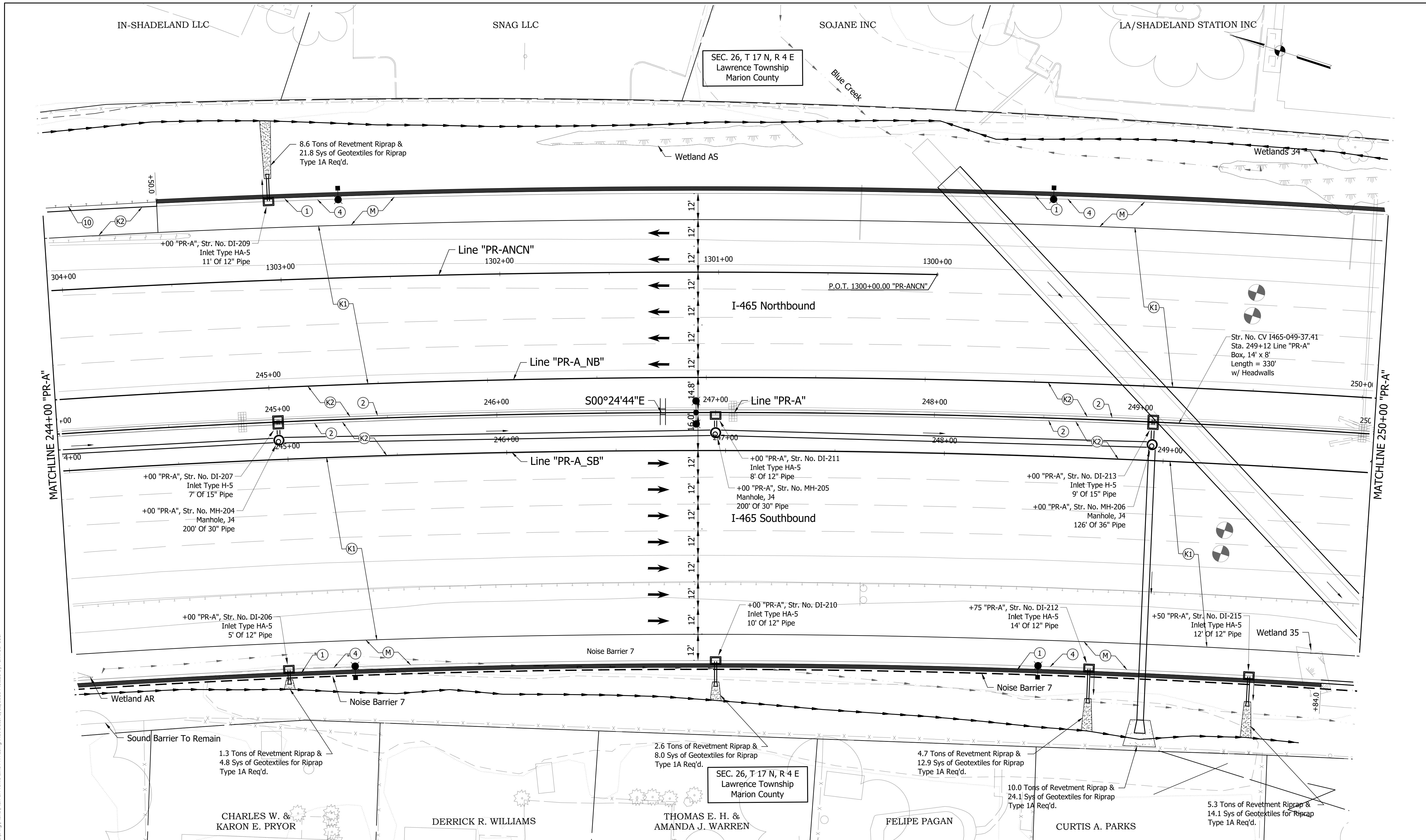
Note To Reviewer:  
Stormwater Detention will be designed at STG3



RECOMMENDED FOR APPROVAL	DESIGN ENGINEER	DATE
DESIGNED: CCR	DRAWN: JNII	
CHECKED: WRC	CHECKED: WRC	

INDIANA  
DEPARTMENT OF TRANSPORTATION  
  
PLAN  
LINE "PR-A"/"PR-A\_NB"/"PR-A\_SB"

HORIZONTAL SCALE	BRIDGE FILE
1" = 20'	
VERTICAL SCALE	DESIGNATION
N/A	1400075
SURVEY BOOK	SHEETS
	of
CONTRACT	PROJECT
R-38526	1400075



File Name: P:\BR\16223\Board\Draw\Plans\Plan & Profile Line PR-A.dwg Plot Date: 5/12/2020 Plotted By: Civil 3D User



8440 Allison Pointe Blvd.  
Suite 200  
Indianapolis, IN 46250  
Phone 317-895-2585  
www.ucindy.com

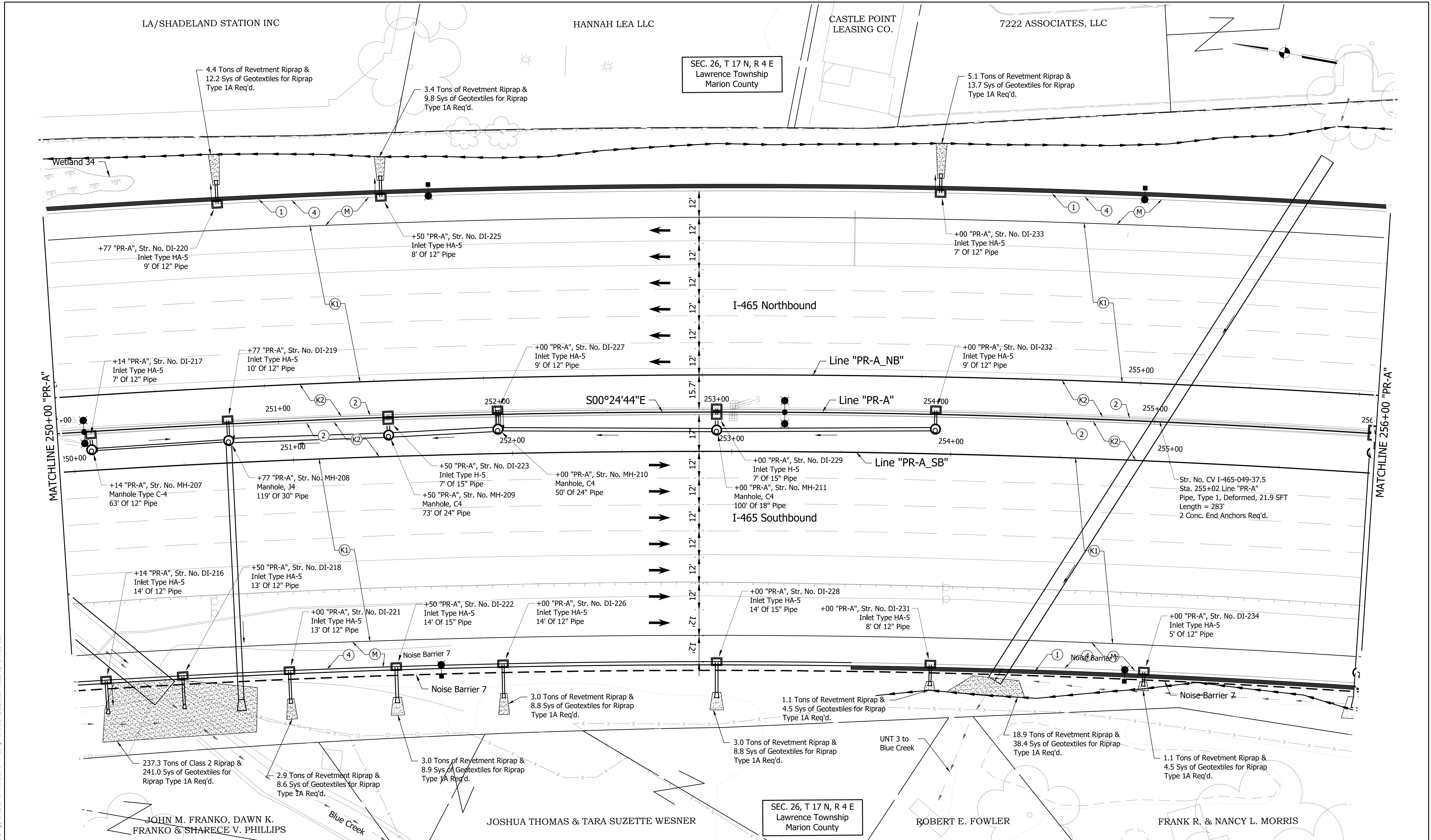
Note To Reviewer:  
Stormwater Detention will be designed at STG3




DESIGNED: CCR	DRAWN: JNII
CHECKED: WRC	CHECKED: WRC

INDIANA  
DEPARTMENT OF TRANSPORTATION  
  
PLAN  
LINE "PR-A"/"PR-A\_NB"/"PR-A\_SB"

HORIZONTAL SCALE 1" = 20'	BRIDGE FILE
VERTICAL SCALE N/A	DESIGNATION 1400075
SURVEY BOOK	SHEETS of
CONTRACT R-38526	PROJECT 1400075



File Name: P:\BR\146223\Board\Draw\Plans\Plan & Profile Line: PR-A.dwg Plot Date: 5/12/2020 Plotted By: Civil 3D User



8440 Allison Pointe Blvd.  
Suite 200  
Indianapolis, IN 46250  
Phone 317-895-2585  
www.ucindy.com

Note To Reviewer:  
Stormwater Detention will be designed at STG3



RECOMMENDED FOR APPROVAL	DESIGN ENGINEER	DATE
DESIGNED: CCR	DRAWN: JNII	
CHECKED: WRC	CHECKED: WRC	

INDIANA  
DEPARTMENT OF TRANSPORTATION  
  
PLAN  
LINE "PR-A"/"PR-A\_NB"/"PR-A\_SB"

HORIZONTAL SCALE	BRIDGE FILE
1" = 20'	
VERTICAL SCALE	DESIGNATION
N/A	1400075
SURVEY BOOK	SHEETS
	of
CONTRACT	PROJECT
R-38526	1400075

OAKLEAF PROPERTIES

SEC. 26, T 17 N, R 4 E  
Lawrence Township  
Marion County

Begin Noise Barrier 8  
Sta. 259+50.00 Line "PR-A"  
101.85' Lt.

11.7 Tons of Revetment Riprap &  
29.2 Sys of Geotextiles for Riprap  
Type 1A Req'd.

9.6 Tons of Revetment Riprap &  
24.3 Sys of Geotextiles for Riprap  
Type 1A Req'd.

Noise Barrier 8

I-465 Northbound

I-465 Southbound

Line "PR-A\_NB"

Line "PR-A\_SB"

S00°24'44"E

SEC. 26, T 17 N, R 4 E  
Lawrence Township  
Marion County

RONALD W. &  
LINDA SWAIN

DEBRA S. SNIDER  
LIFE ESTATE, ET AL.

BRENDA HOWE

LORI D. BUCKLEY

JAMES E. JR. &  
ROSELYN MOORE

7.4 Tons of Revetment Riprap &  
19.1 Sys of Geotextiles for Riprap  
Type 1A Req'd.

7.1 Tons of Revetment Riprap &  
18.4 Sys of Geotextiles for Riprap  
Type 1A Req'd.

1.7 Tons of Revetment Riprap &  
5.8 Sys of Geotextiles for Riprap  
Type 1A Req'd.

6.9 Tons of Revetment Riprap &  
17.9 Sys of Geotextiles for Riprap  
Type 1A Req'd.

HORIZONTAL SCALE	BRIDGE FILE
1" = 20'	
VERTICAL SCALE	DESIGNATION
N/A	1400075
SURVEY BOOK	SHEETS
	of
CONTRACT	PROJECT
R-38526	1400075

INDIANA  
DEPARTMENT OF TRANSPORTATION

PLAN  
LINE "PR-A"

RECOMMENDED FOR APPROVAL	DESIGN ENGINEER	DATE
DESIGNED: CCR	DRAWN: JNII	
CHECKED: WRC	CHECKED: WRC	

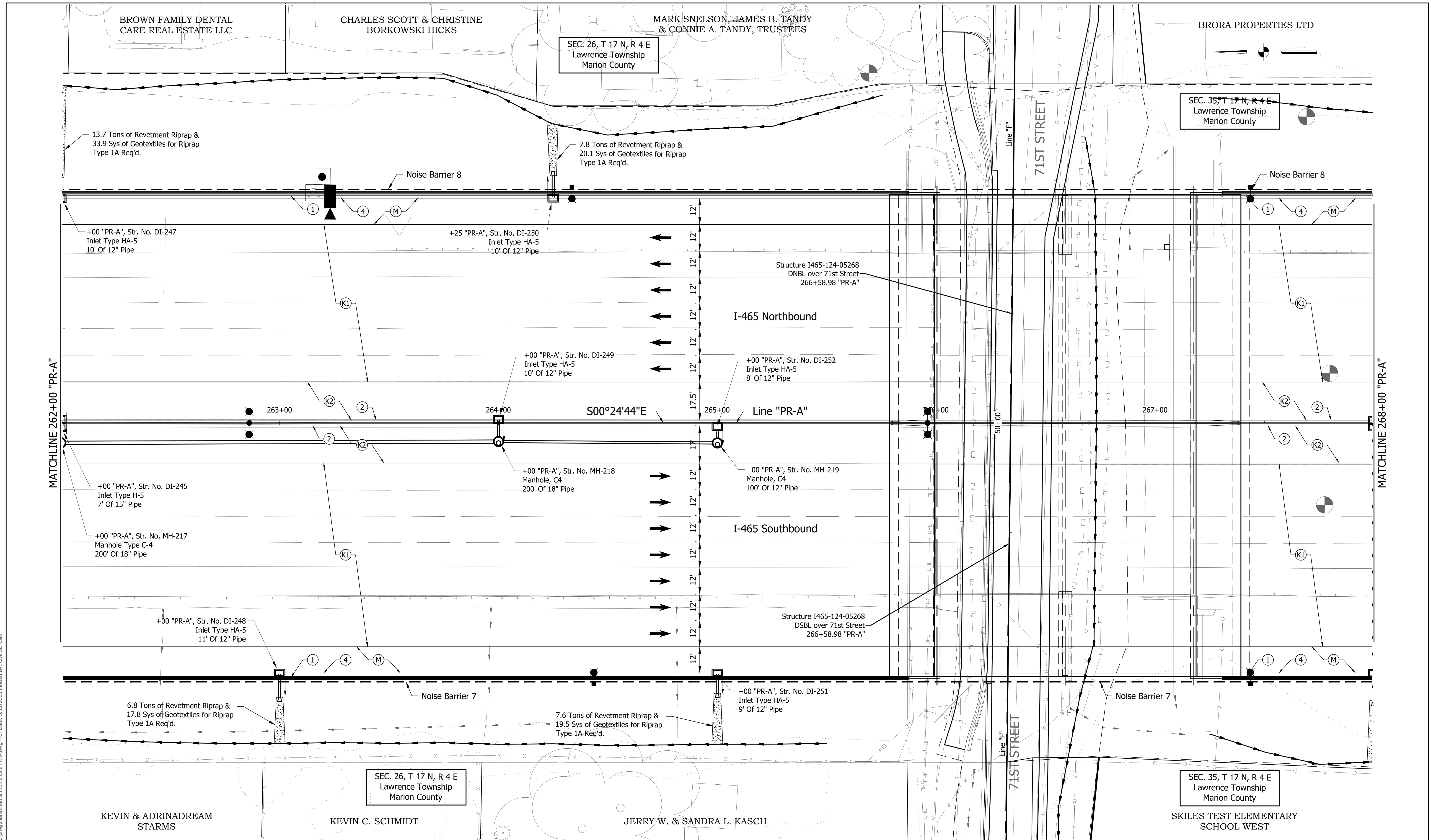
Note To Reviewer:  
Stormwater Detention will be designed at STG3



8440 Allison Pointe Blvd.  
Suite 200  
Indianapolis, IN 46250  
Phone 317-895-2585  
www.ucindy.com



File Name: P:\BR\16223\Road\Draw\Plans\Plan & Profile Line "PR-A.dwg Plot Date: 5/12/2020 Plotted By: Civil 3D User



File Name: P:\BRK\CD\16-23\Board\Draw\Plans\Plan & Profile Line PR-A.dwg Plot Date: 5/12/2020 Plotted By: Civil 3D User



8440 Allison Pointe Blvd.  
Suite 200  
Indianapolis, IN 46250  
Phone 317-895-2585  
www.ucindy.com

Note To Reviewer:  
Stormwater Detention will be designed at STG3

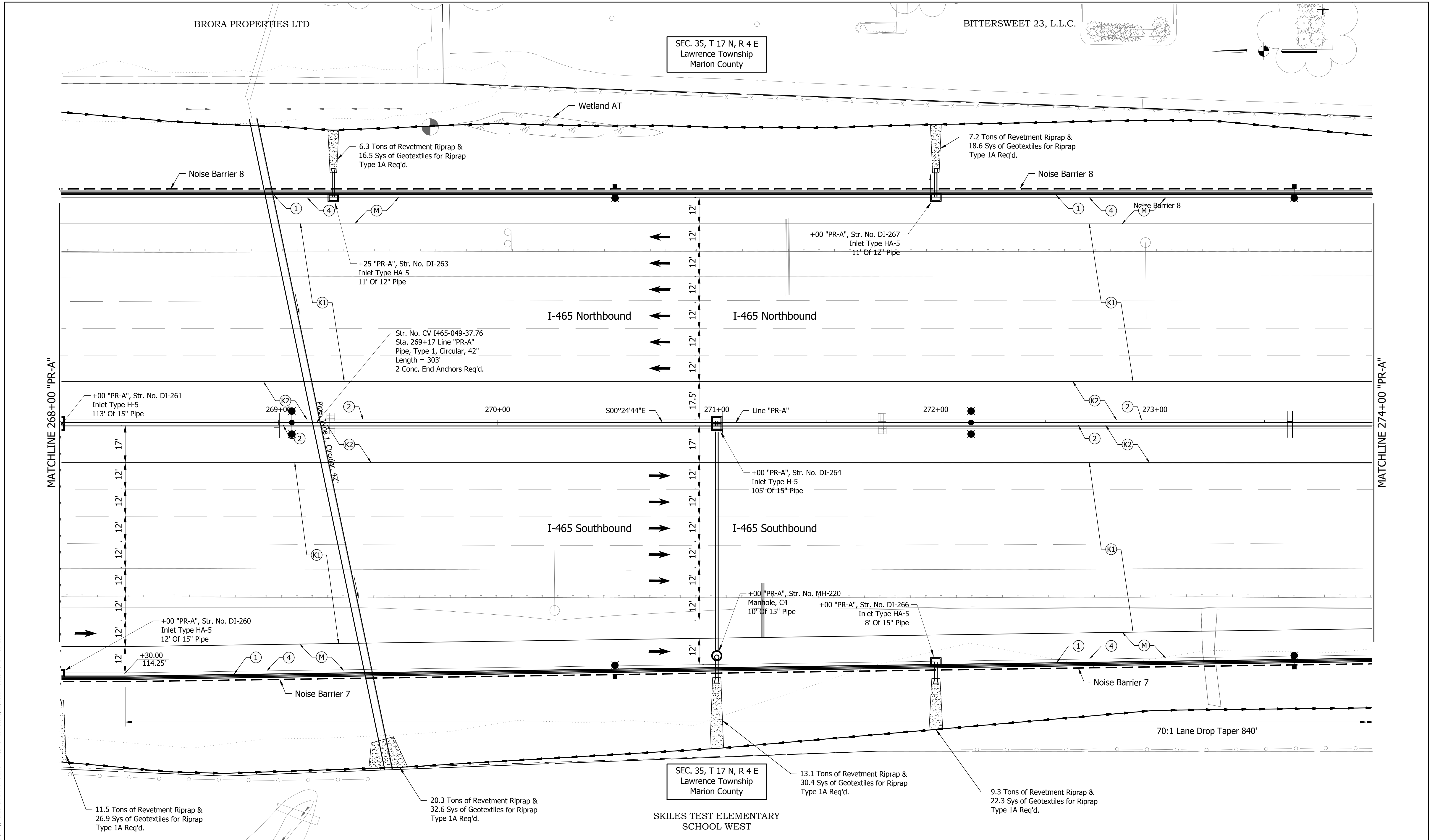


DESIGNED:	CCR	DRAWN:	JNII
CHECKED:	WRC	CHECKED:	WRC

INDIANA  
DEPARTMENT OF TRANSPORTATION

PLAN  
LINE "PR-A"

HORIZONTAL SCALE	BRIDGE FILE
1" = 20'	
VERTICAL SCALE	DESIGNATION
N/A	1400075
SURVEY BOOK	SHEETS
	of
CONTRACT	PROJECT
R-38526	1400075



File Name: P:\BR\140075\Board\Draw\Plans\Plan & Profile Line PR-A.dwg Plot Date: 5/12/2020 Plotted By: Civil 3D User



8440 Allison Pointe Blvd.  
Suite 200  
Indianapolis, IN 46250  
Phone 317-895-2585  
www.uncindy.com

Note To Reviewer:  
Stormwater Detention will be designed at STG3

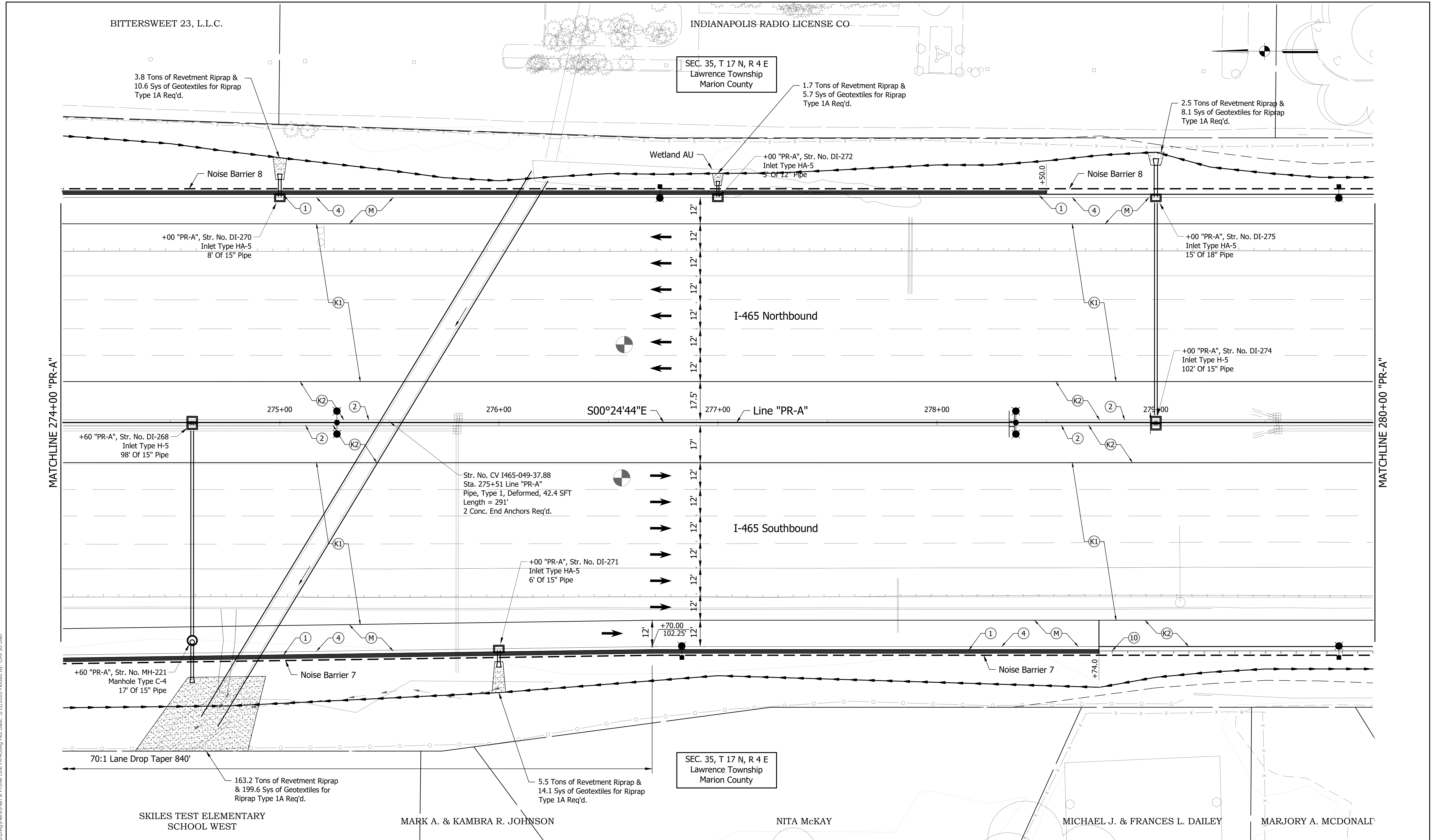


RECOMMENDED FOR APPROVAL	DESIGN ENGINEER	DATE
DESIGNED: CCR	DRAWN: JNII	
CHECKED: WRC	CHECKED: WRC	

INDIANA  
DEPARTMENT OF TRANSPORTATION

PLAN  
LINE "PR-A"

HORIZONTAL SCALE	BRIDGE FILE
1" = 20'	
VERTICAL SCALE	DESIGNATION
N/A	1400075
SURVEY BOOK	SHEETS
	of
CONTRACT	PROJECT
R-38526	1400075



File Name: P:\BR\14623\Board\Draw\Plans\Plan & Profile Line PR-A.dwg Plot Date: 5/12/2020 Plotted By: Civil 3D User



8440 Allison Pointe Blvd.  
Suite 200  
Indianapolis, IN 46250  
Phone 317-895-2585  
www.ucindy.com

Note To Reviewer:  
Stormwater Detention will be designed at STG3



RECOMMENDED FOR APPROVAL	DESIGN ENGINEER	DATE
DESIGNED: CCR	DRAWN: JNII	
CHECKED: WRC	CHECKED: WRC	

INDIANA  
DEPARTMENT OF TRANSPORTATION

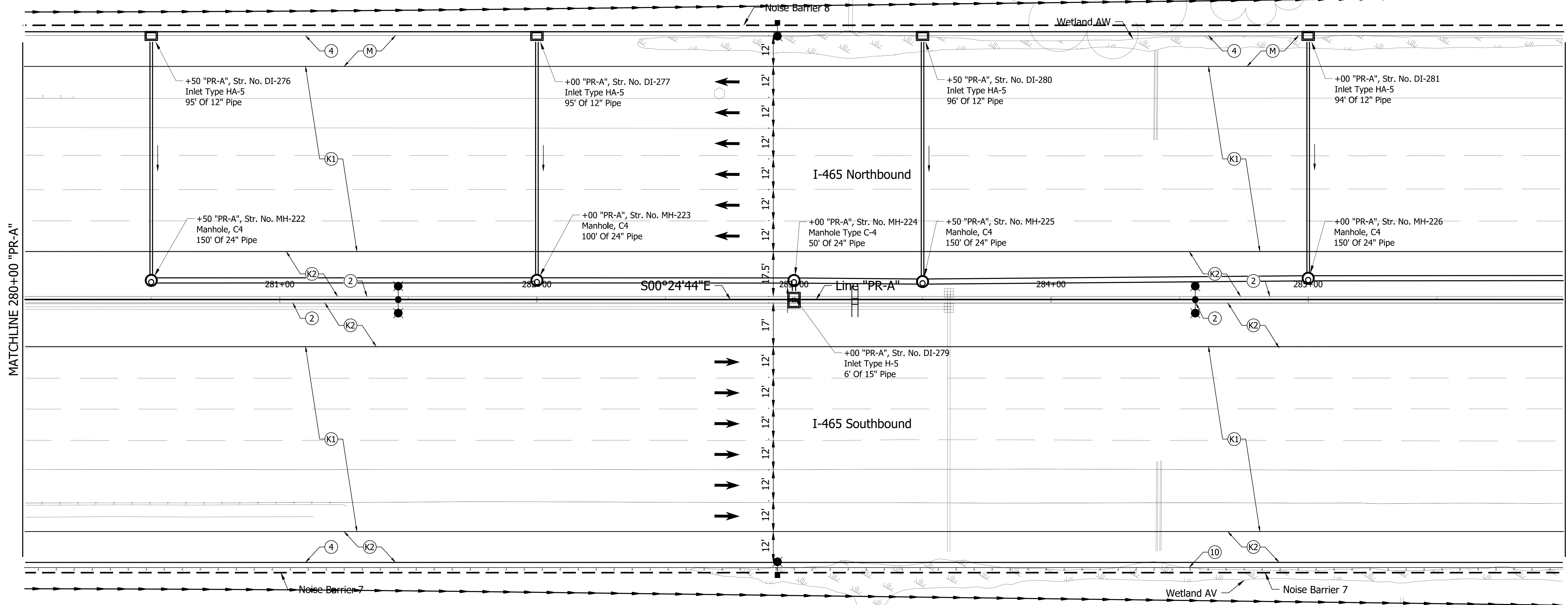
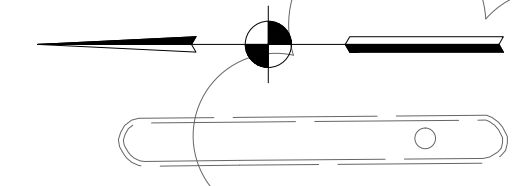
PLAN  
LINE "PR-A"

HORIZONTAL SCALE	BRIDGE FILE
1" = 20'	
VERTICAL SCALE	DESIGNATION
N/A	1400075
SURVEY BOOK	SHEETS
	of
CONTRACT	PROJECT
R-38526	1400075

TEACHER CREDIT UNION OF SOUTHBEND

MS INSPECTION & LOGISTICS, LLC

SEC. 35, T 17 N, R 4 E  
Lawrence Township  
Marion County



SEC. 35, T 17 N, R 4 E  
Lawrence Township  
Marion County

EDWARD E. & BONITA R. WARD

KARL J. PFEFFER

TIMOTHY A. SPAULDING

VICTORIA VENNETTI REVOCABLE TRUST



8440 Allison Pointe Blvd.  
Suite 200  
Indianapolis, IN 46250  
Phone 317-895-2585  
www.ucindy.com

Note To Reviewer:  
Stormwater Detention will be designed at STG3



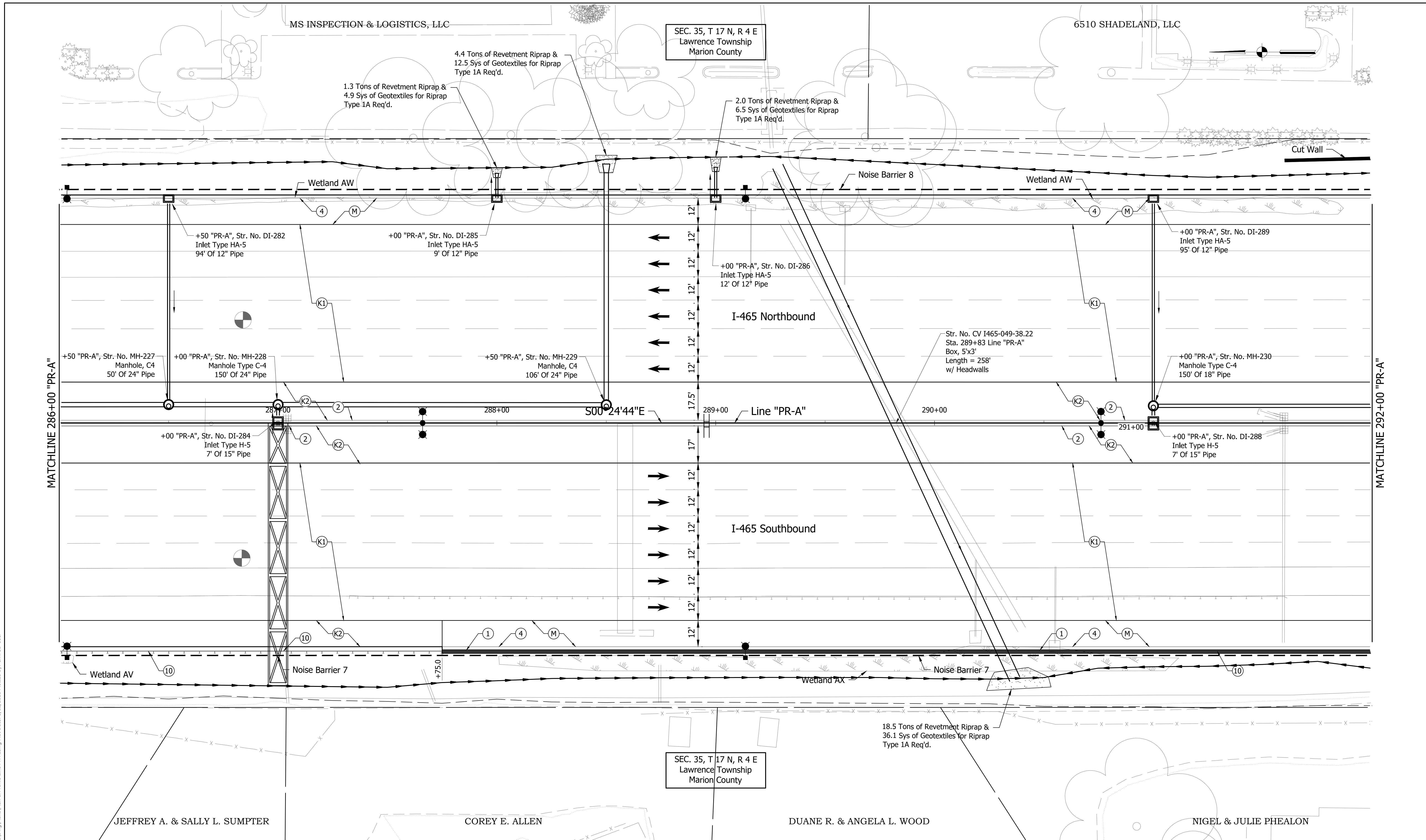
RECOMMENDED FOR APPROVAL	DESIGN ENGINEER	DATE
DESIGNED: CCR	DRAWN: JNII	
CHECKED: WRC	CHECKED: WRC	

INDIANA  
DEPARTMENT OF TRANSPORTATION

PLAN  
LINE "PR-A"

HORIZONTAL SCALE	BRIDGE FILE
1" = 20'	
VERTICAL SCALE	DESIGNATION
N/A	1400075
SURVEY BOOK	SHEETS
	of
CONTRACT	PROJECT
R-38526	1400075





File Name: P:\BR\14623\Road\Draw\Plans\Plan & Profile Line PR-A.dwg Plot Date: 5/12/2020 Plotted By: Civil 3D User

8440 Allison Pointe Blvd.  
Suite 200  
Indianapolis, IN 46250  
Phone 317-895-2585  
www.ucindy.com

Note To Reviewer:  
Stormwater Detention will be designed at STG3

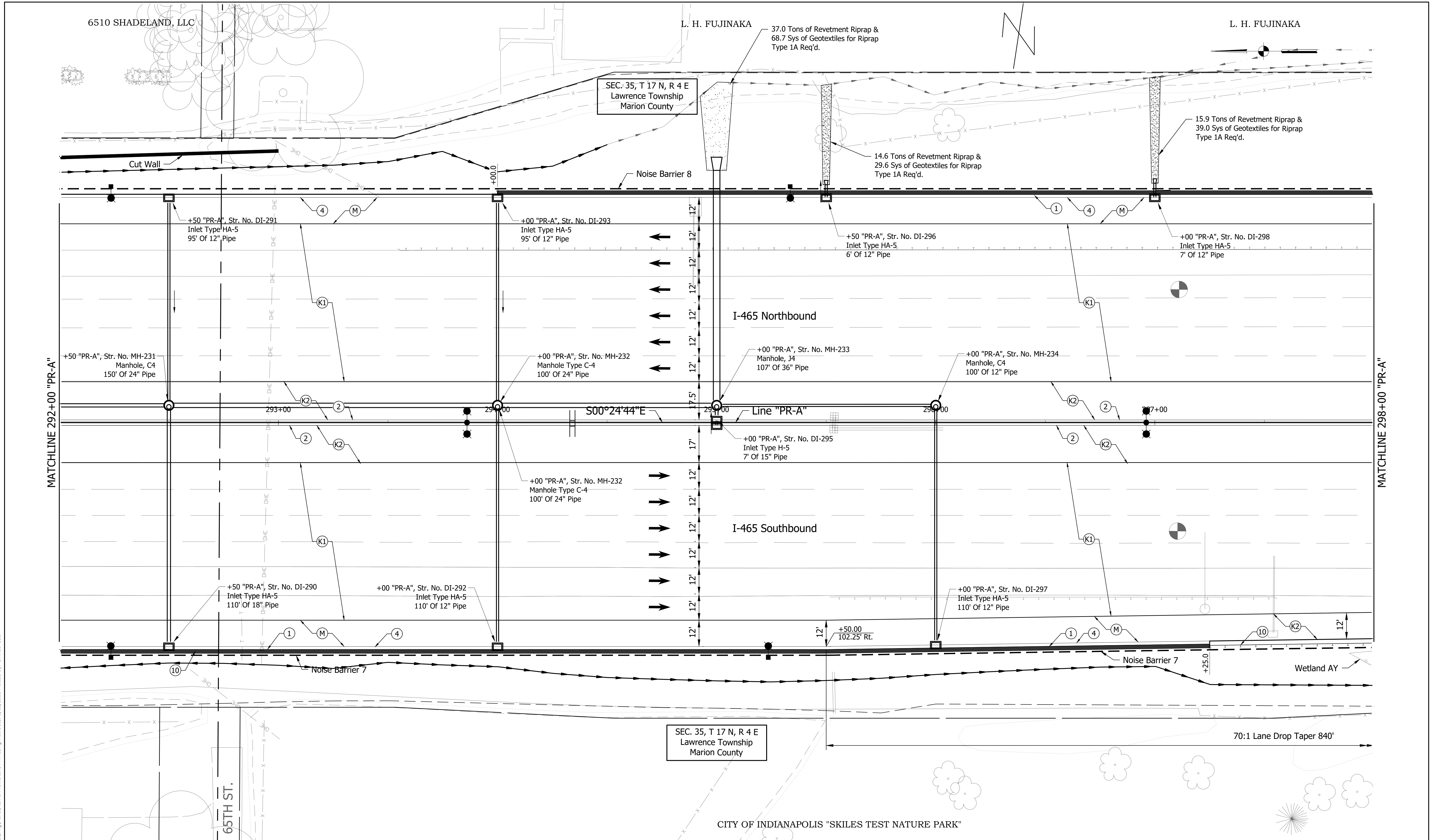


RECOMMENDED FOR APPROVAL	DESIGN ENGINEER	DATE
DESIGNED: CCR	DRAWN: JNII	
CHECKED: WRC	CHECKED: WRC	


INDIANA  
DEPARTMENT OF TRANSPORTATION

PLAN  
LINE "PR-A"

HORIZONTAL SCALE	BRIDGE FILE
1" = 20'	
VERTICAL SCALE	DESIGNATION
N/A	1400075
SURVEY BOOK	SHEETS
	of
CONTRACT	PROJECT
R-38526	1400075



File Name: P:\BR\140075\Road\Draw\Plans\Plan & Profile Line PR-A.dwg Plot Date: 5/12/2020 Plotted By: Civil 3D User



8440 Allison Pointe Blvd.  
Suite 200  
Indianapolis, IN 46250  
Phone 317-895-2585  
www.ucindy.com

Note To Reviewer:  
Stormwater Detention will be designed at STG3

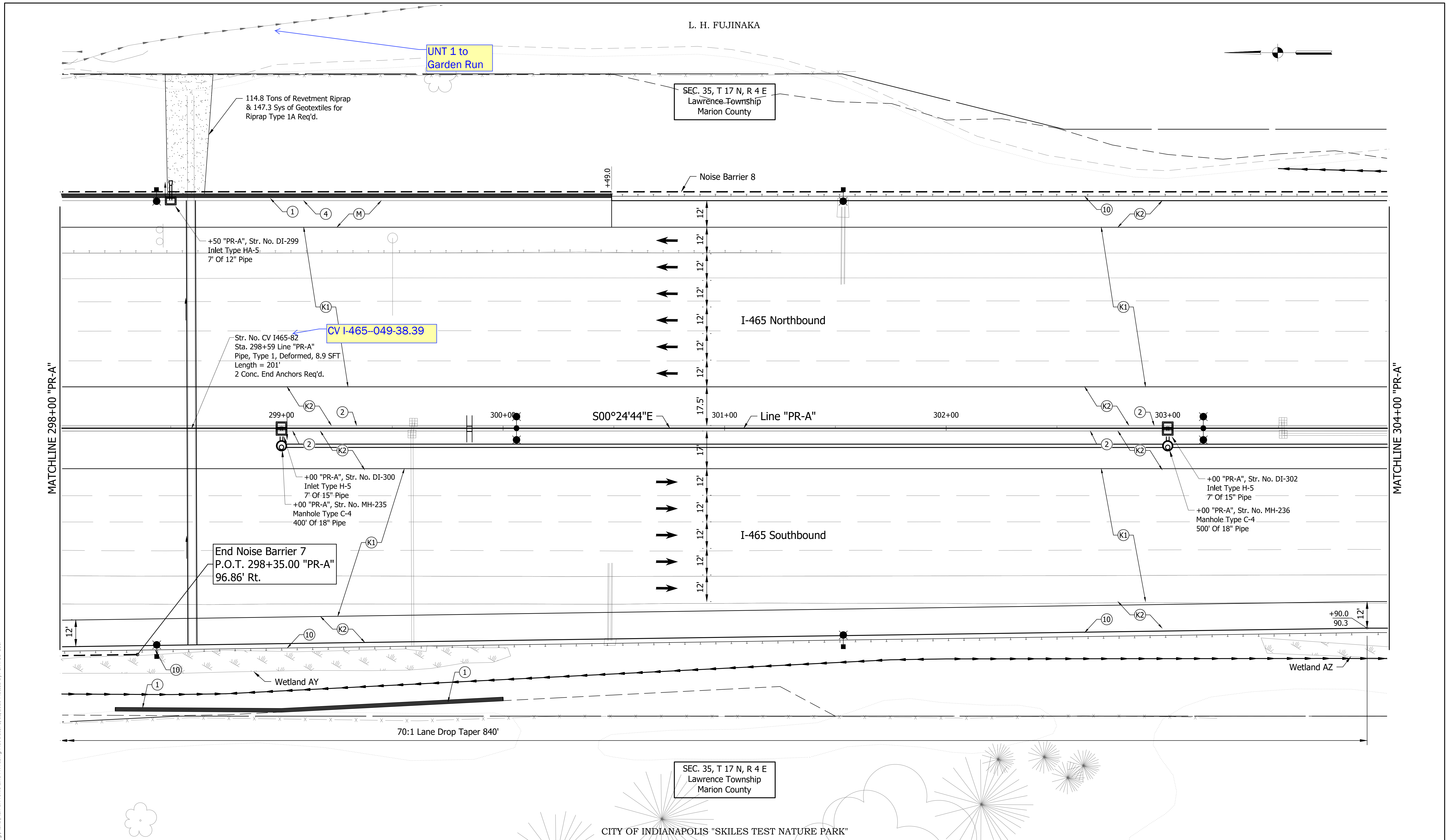


RECOMMENDED FOR APPROVAL	DESIGN ENGINEER	DATE
DESIGNED: CCR	DRAWN: JNII	
CHECKED: WRC	CHECKED: WRC	

INDIANA  
DEPARTMENT OF TRANSPORTATION

PLAN  
LINE "PR-A"

HORIZONTAL SCALE	BRIDGE FILE
1" = 20'	
VERTICAL SCALE	DESIGNATION
N/A	1400075
SURVEY BOOK	SHEETS
	of
CONTRACT	PROJECT
R-38526	1400075



File Name: P:\BR\CD\16223\Road\Draw\Plans\Plan & Profile Line PR-A.dwg Plot Date: 5/12/2020 Plotted By: Civil 3D User

8440 Allison Pointe Blvd.  
Suite 200  
Indianapolis, IN 46250  
Phone 317-895-2585  
www.ucindy.com

Note To Reviewer:  
Stormwater Detention will be designed at STG3

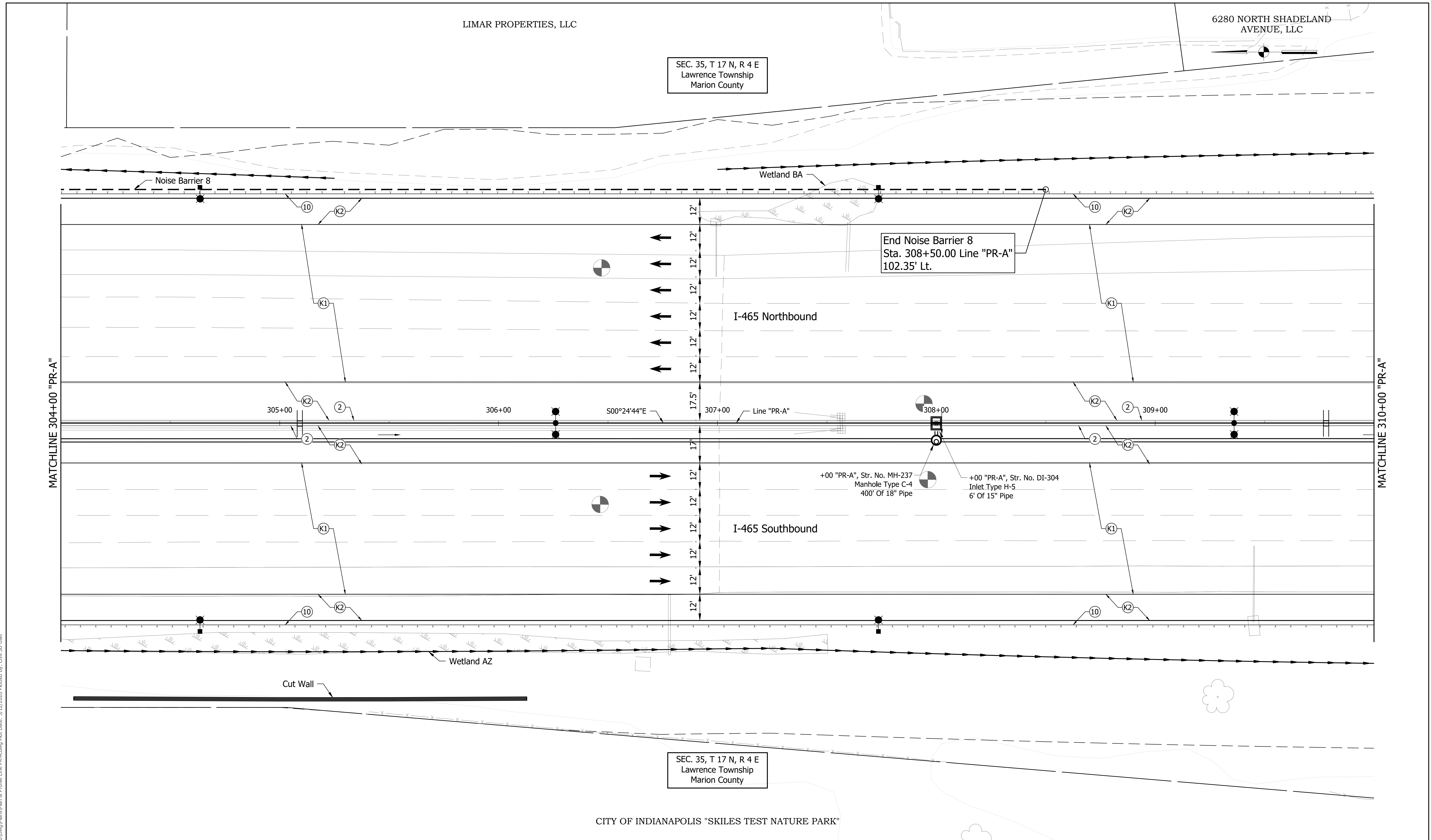


RECOMMENDED FOR APPROVAL	DESIGN ENGINEER	DATE
DESIGNED: CCR	DRAWN: JNII	
CHECKED: WRC	CHECKED: WRC	

INDIANA  
DEPARTMENT OF TRANSPORTATION

PLAN  
LINE "PR-A"

HORIZONTAL SCALE	BRIDGE FILE
1" = 20'	
VERTICAL SCALE	DESIGNATION
N/A	1400075
SURVEY BOOK	SHEETS
	of
CONTRACT	PROJECT
R-38526	1400075



LIMAR PROPERTIES, LLC

6280 NORTH SHADELAND AVENUE, LLC

SEC. 35, T 17 N, R 4 E  
Lawrence Township  
Marion County

Noise Barrier 8

Wetland BA

End Noise Barrier 8  
Sta. 308+50.00 Line "PR-A"  
102.35' Lt.

I-65 Northbound

I-65 Southbound

305+00

306+00

307+00

308+00

309+00

+00 "PR-A", Str. No. MH-237  
Manhole Type C-4  
400' Of 18" Pipe

+00 "PR-A", Str. No. DI-304  
Inlet Type H-5  
6' Of 15" Pipe

Cut Wall

Wetland AZ

SEC. 35, T 17 N, R 4 E  
Lawrence Township  
Marion County

CITY OF INDIANAPOLIS "SKILES TEST NATURE PARK"

File Name: P:\BR\16223\Road\Draw\Plans\Plan & Profile Line PR-A.dwg Plot Date: 5/12/2020 Plotted By: Civil 3D User



8440 Allison Pointe Blvd.  
Suite 200  
Indianapolis, IN 46250  
Phone 317-895-2585  
www.ucindy.com

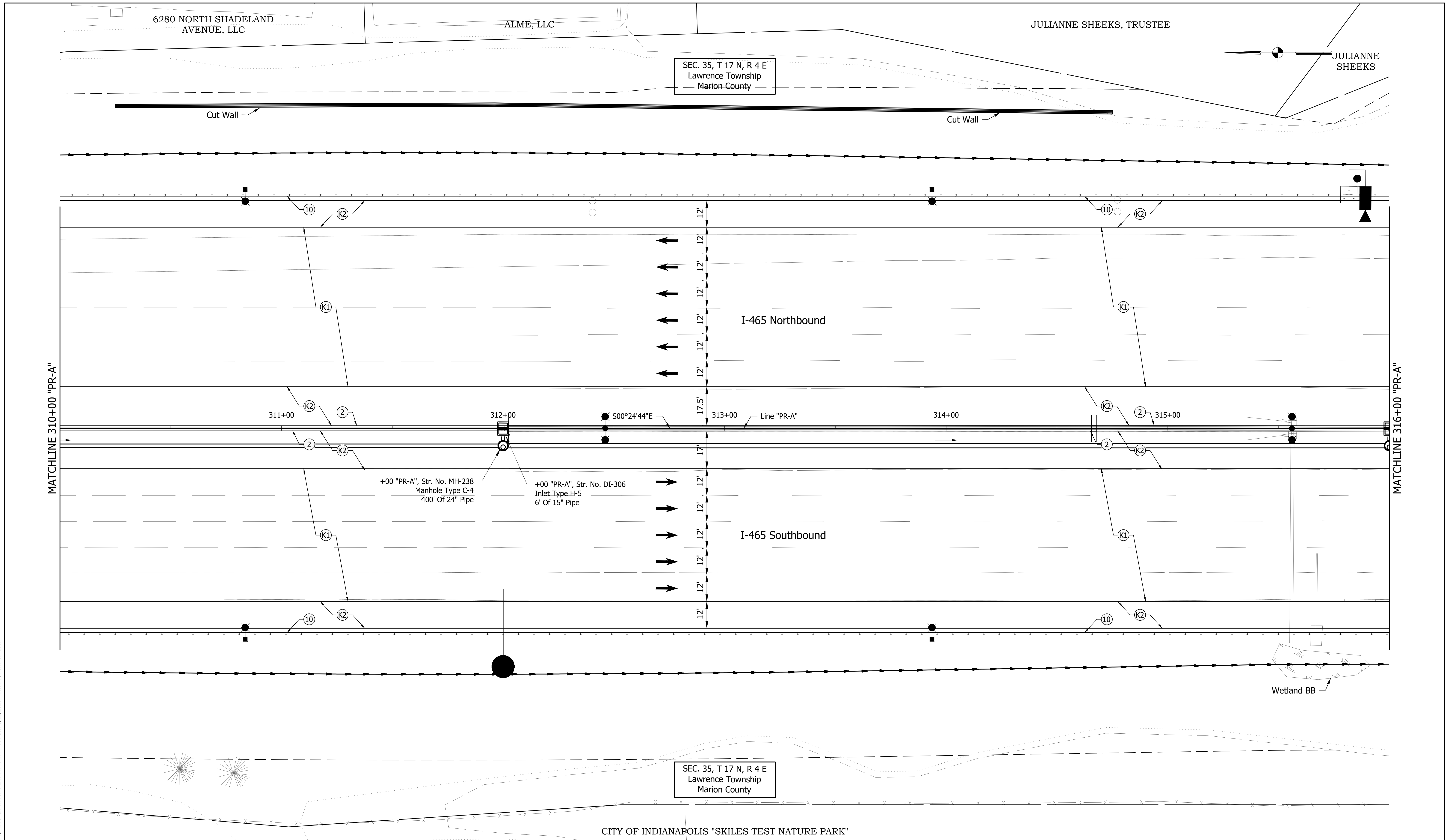
Note To Reviewer:  
Stormwater Detention will be designed at STG3



RECOMMENDED FOR APPROVAL		DESIGN ENGINEER	DATE
DESIGNED: CCR	DRAWN: JNII		
CHECKED: WRC	CHECKED: WRC		

INDIANA  
DEPARTMENT OF TRANSPORTATION  
  
PLAN  
LINE "PR-A"

HORIZONTAL SCALE	BRIDGE FILE
1" = 20'	
VERTICAL SCALE	DESIGNATION
N/A	1400075
SURVEY BOOK	SHEETS
	of
CONTRACT	PROJECT
R-38526	1400075



File Name: P:\BR\CD\16223\Board\Draw\Plans\Plan & Profile Line PR-A.dwg Plot Date: 5/12/2020 Plotted By: Civil 3D User



8440 Allison Pointe Blvd.  
Suite 200  
Indianapolis, IN 46250  
Phone 317-895-2585  
www.ucindy.com

Note To Reviewer:  
Stormwater Detention will be designed at STG3

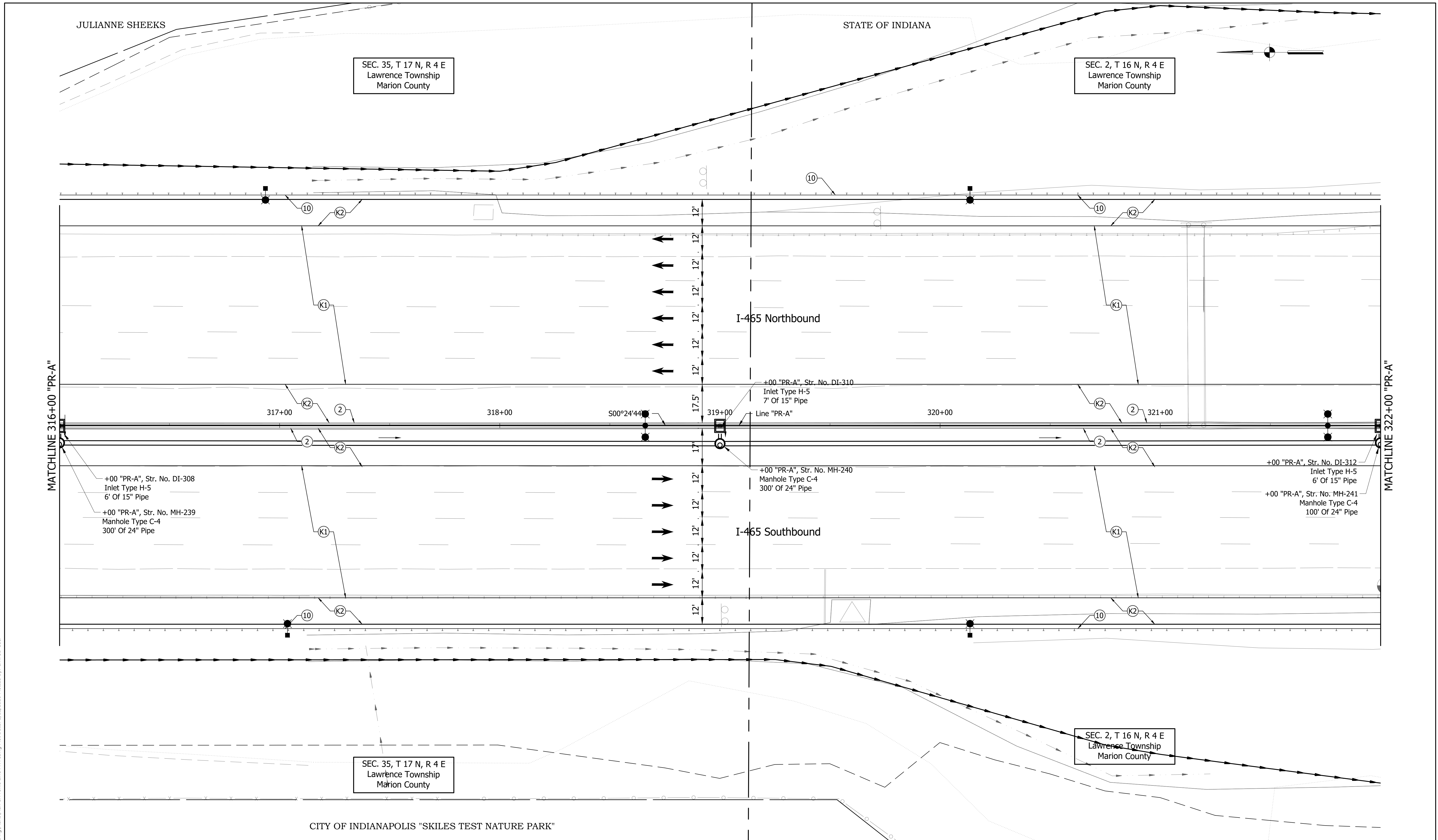


RECOMMENDED FOR APPROVAL	DESIGN ENGINEER	DATE
DESIGNED: CCR	DRAWN: JNII	
CHECKED: WRC	CHECKED: WRC	

INDIANA  
DEPARTMENT OF TRANSPORTATION

PLAN  
LINE "PR-A"

HORIZONTAL SCALE	BRIDGE FILE
1" = 20'	
VERTICAL SCALE	DESIGNATION
N/A	1400075
SURVEY BOOK	SHEETS
	of
CONTRACT	PROJECT
R-38526	1400075



File Name: P:\BR\16223\Road\Draw\Plans\Plan & Profile Line "PR-A.dwg Plot Date: 5/12/2020 Plotted By: Civil 3D User



8440 Allison Pointe Blvd.  
Suite 200  
Indianapolis, IN 46250  
Phone 317-895-2585  
www.ucindy.com

Note To Reviewer:  
Stormwater Detention will be designed at STG3



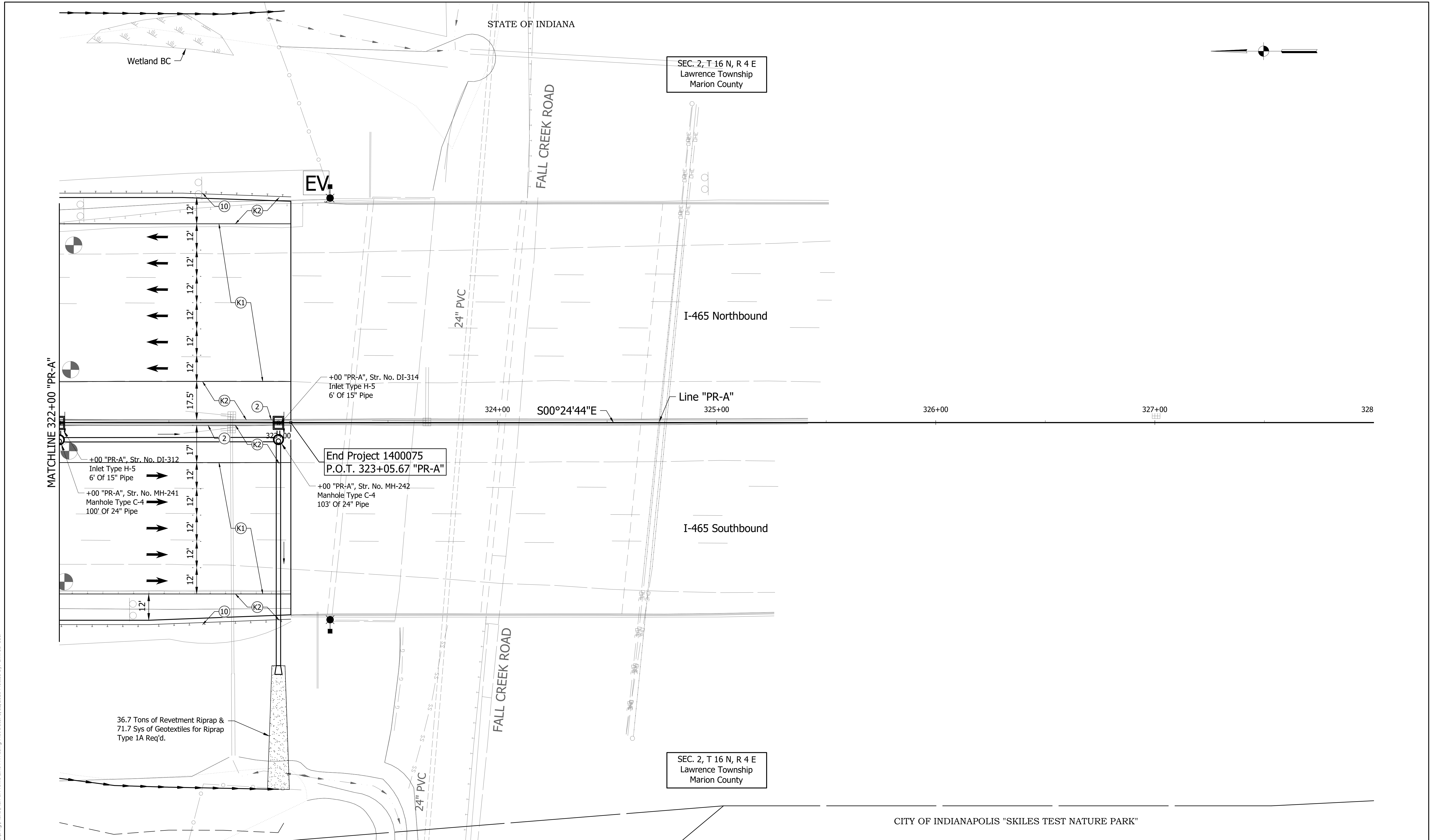
RECOMMENDED FOR APPROVAL		DESIGN ENGINEER	DATE
DESIGNED: CCR	DRAWN: JNII		
CHECKED: WRC	CHECKED: WRC		

INDIANA  
DEPARTMENT OF TRANSPORTATION

PLAN  
LINE "PR-A"

HORIZONTAL SCALE	BRIDGE FILE
1" = 20'	
VERTICAL SCALE	DESIGNATION
N/A	1400075
SURVEY BOOK	SHEETS
	of
CONTRACT	PROJECT
R-38526	1400075

File Name: P:\BR\140075\Road\Draw\Plans\Plan & Profile Line "PR-A.dwg Plot Date: 5/12/2020 Plotted By: Civil 3D User



8440 Allison Pointe Blvd.  
Suite 200  
Indianapolis, IN 46250  
Phone 317-895-2585  
www.ucindy.com

Note To Reviewer:  
Stormwater Detention will be designed at STG3

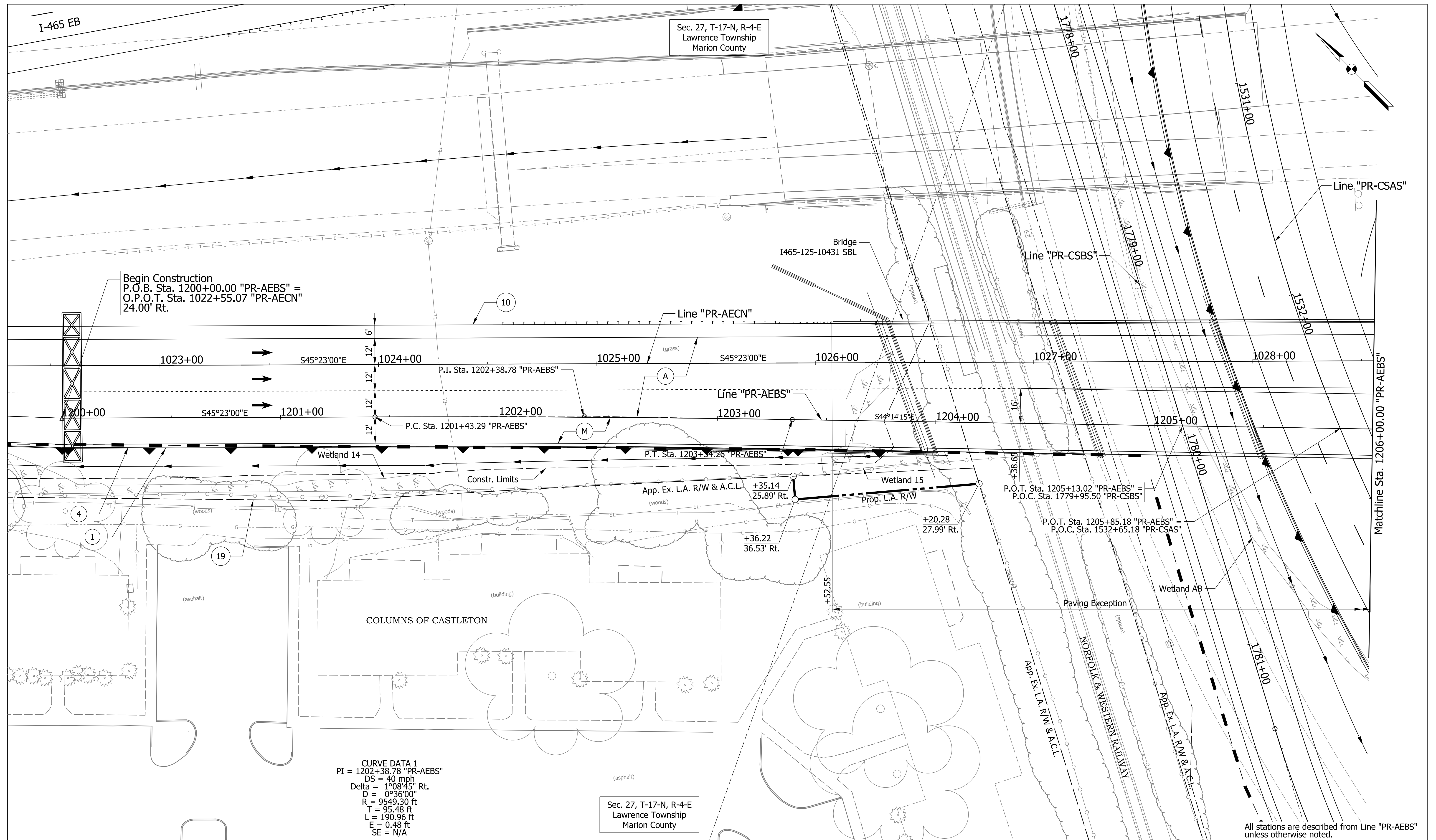


RECOMMENDED FOR APPROVAL	DESIGN ENGINEER	DATE
DESIGNED: CCR	DRAWN: JNII	
CHECKED: WRC	CHECKED: WRC	

INDIANA  
DEPARTMENT OF TRANSPORTATION

PLAN  
LINE "PR-A"

HORIZONTAL SCALE	BRIDGE FILE
1" = 20'	
VERTICAL SCALE	DESIGNATION
N/A	1400075
SURVEY BOOK	SHEETS
	of
CONTRACT	PROJECT
R-38526	1400075



**PARSONS**

101 W. Ohio St., Suite 2121  
Indianapolis, IN 46204  
Bus (317) 616-1000  
Fax (317) 616-1033



RECOMMENDED FOR APPROVAL	DESIGN ENGINEER	DATE
DESIGNED: KAP	DRAWN: SJC	
CHECKED: CAC	CHECKED: CAC	

INDIANA  
DEPARTMENT OF TRANSPORTATION

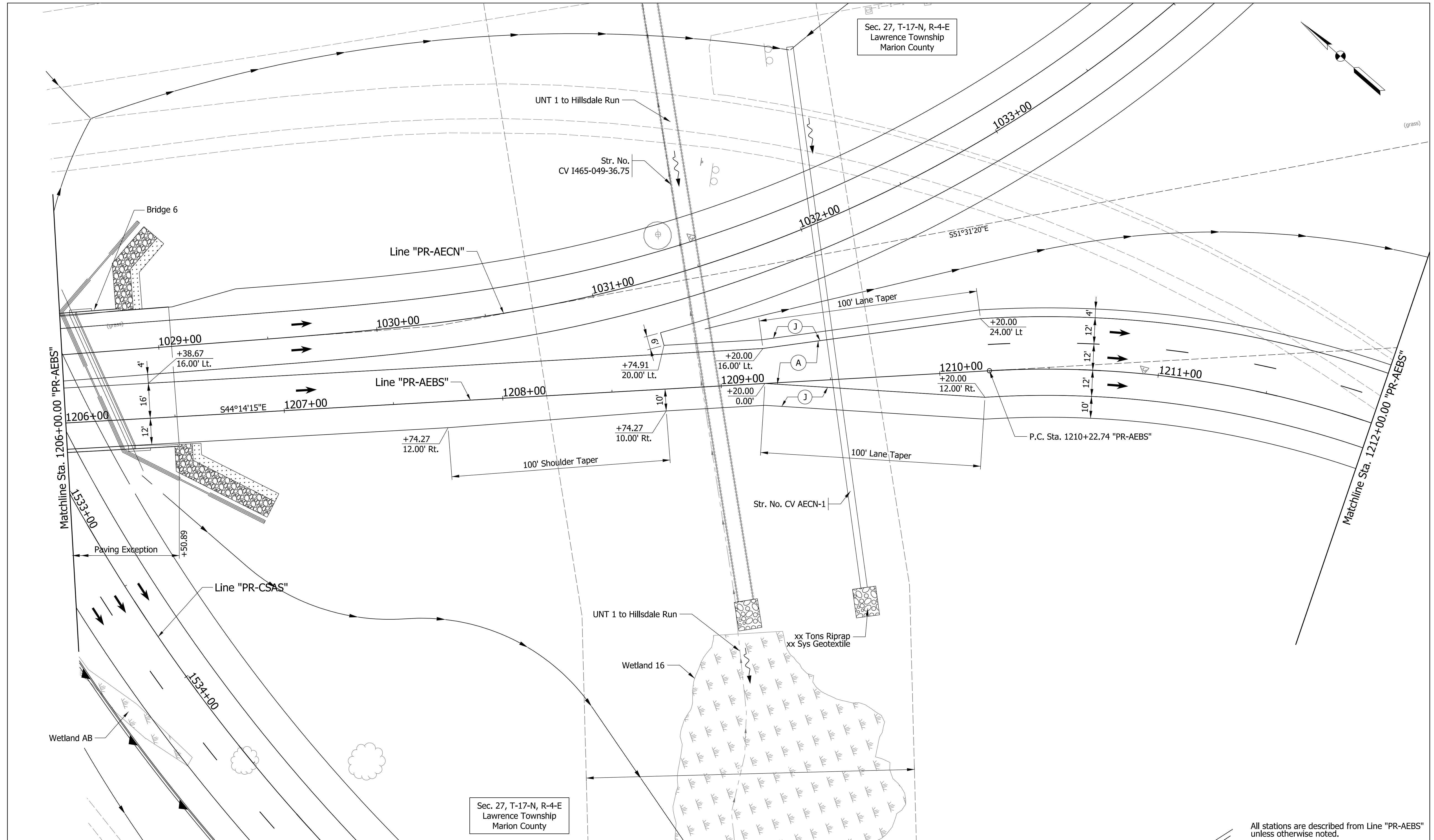
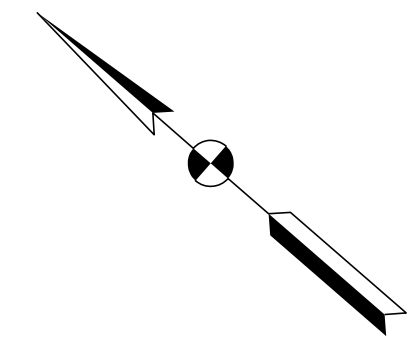
PLAN SHEET  
LINE "PR-AEBS"  
STA. 1200+00.00 TO STA. 1206+00.00

HORIZONTAL SCALE 1" = 20'	BRIDGE FILE
VERTICAL SCALE N/A	DESIGNATION 1400075
SURVEY BOOK ELECTRONIC	SHEETS of
CONTRACT R-38526	PROJECT 1400075

pww://VANVA01PWINT01.parsons.com:Indiana State/Documents/1465-69 Interchange Design/30 - Design/01 - Parsons/CAD/Roadway/Sheets/1465-169 Sht\_Plan\_PR-AEBS\_01.dgn



Sec. 27, T-17-N, R-4-E  
Lawrence Township  
Marion County



Sec. 27, T-17-N, R-4-E  
Lawrence Township  
Marion County

All stations are described from Line "PR-AEBS" unless otherwise noted.

**PARSONS**  
101 W. Ohio St., Suite 2121  
Indianapolis, IN 46204  
Bus (317) 616-1000  
Fax (317) 616-1033

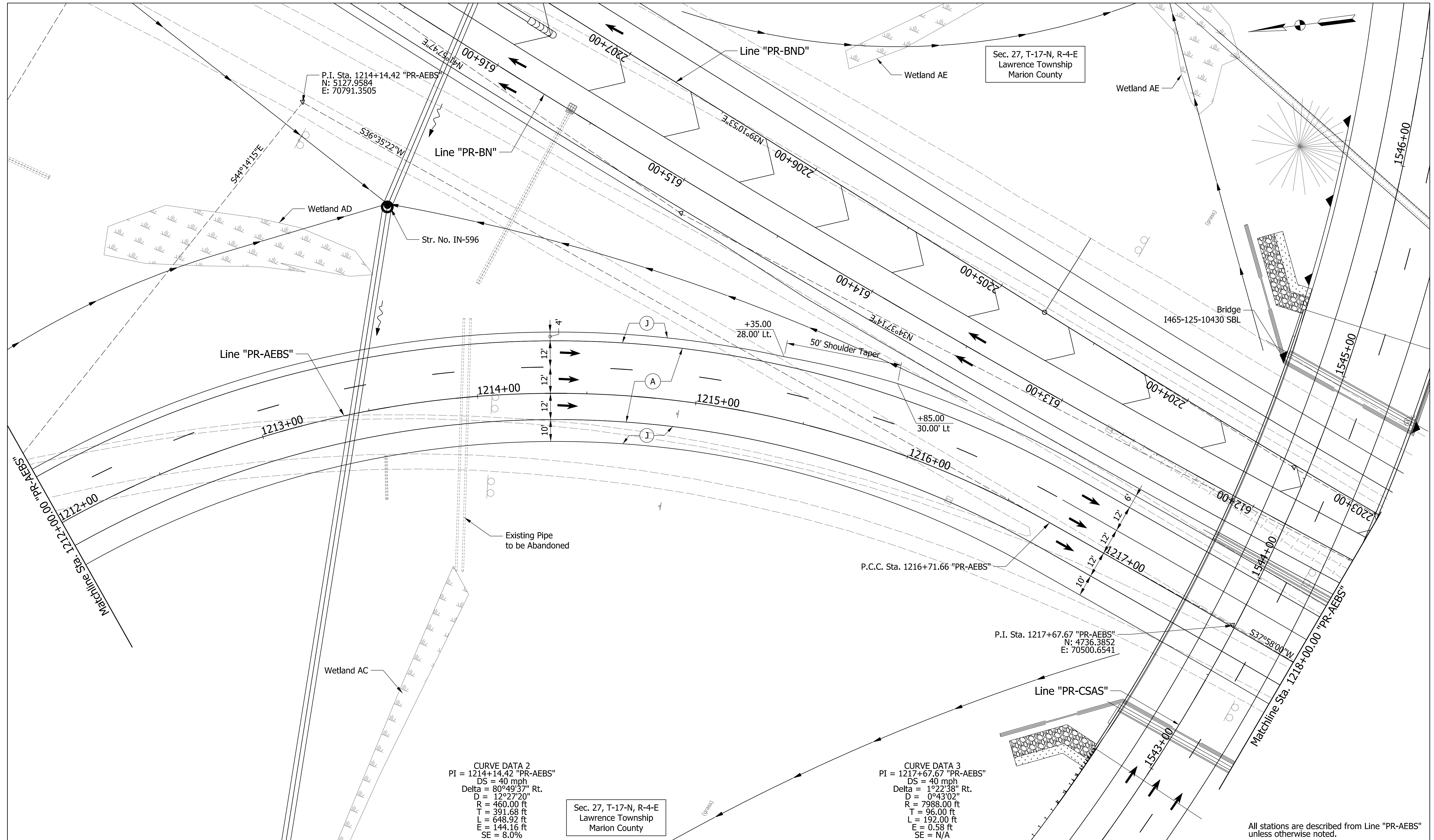


RECOMMENDED FOR APPROVAL	DESIGN ENGINEER	DATE
DESIGNED: KAP	DRAWN: SJC	
CHECKED: CAC	CHECKED: CAC	

INDIANA  
DEPARTMENT OF TRANSPORTATION  
  
PLAN SHEET  
LINE "PR-AEBS"  
STA. 1206+00.00 TO STA. 1212+00.00

HORIZONTAL SCALE	BRIDGE FILE
1" = 20'	
VERTICAL SCALE	DESIGNATION
N/A	1400075
SURVEY BOOK	SHEETS
ELECTRONIC	of
CONTRACT	PROJECT
R-38526	1400075

pww://VANVA01PWINT01.parsons.com:Indiana State/Documents/1465-69 Interchange Design/30 - Design/01 - Parsons/CAD/Roadway/Sheets/1465-169 Sht\_Plan\_PR-AEBS\_02.dgn



**PARSONS**  
101 W. Ohio St., Suite 2121  
Indianapolis, IN 46204  
Bus (317) 616-1000  
Fax (317) 616-1033



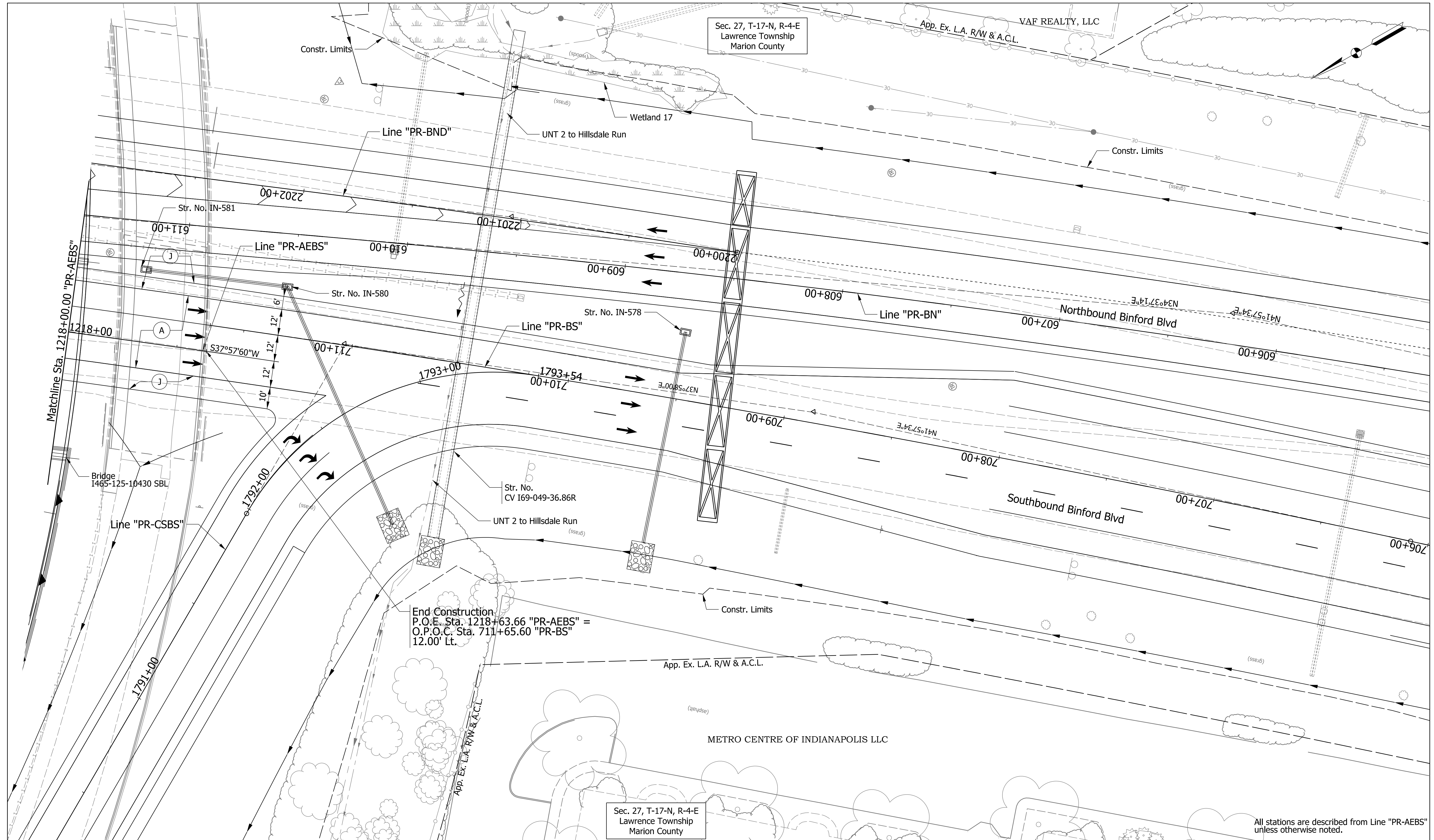
RECOMMENDED FOR APPROVAL	DESIGN ENGINEER	DATE
DESIGNED: KAP	DRAWN: SJC	
CHECKED: CAC	CHECKED: CAC	

INDIANA  
DEPARTMENT OF TRANSPORTATION

PLAN SHEET  
LINE "PR-AEBS"  
STA. 1212+00.00 TO STA. 1218+00.00

HORIZONTAL SCALE	BRIDGE FILE
1" = 20'	
VERTICAL SCALE	DESIGNATION
N/A	1400075
SURVEY BOOK	SHEETS
ELECTRONIC	of
CONTRACT	PROJECT
R-38526	1400075

pwr://VANVA01PWINT01.parsons.com:Indiana State/Documents/1465-69 Interchange Design/30 - Design/01 - Parsons/CAD/Roadway/Sheets/1465-169 Sht\_Plan\_PR-AEBS\_03.dgn



Sec. 27, T-17-N, R-4-E  
Lawrence Township  
Marion County

Sec. 27, T-17-N, R-4-E  
Lawrence Township  
Marion County

End Construction  
P.O.E. Sta. 1218+63.66 "PR-AEBS" =  
O.P.O.C. Sta. 711+65.60 "PR-BS"  
12.00' Lt.

All stations are described from Line "PR-AEBS" unless otherwise noted.

**PARSONS**  
101 W. Ohio St., Suite 2121  
Indianapolis, IN 46204  
Bus (317) 616-1000  
Fax (317) 616-1033

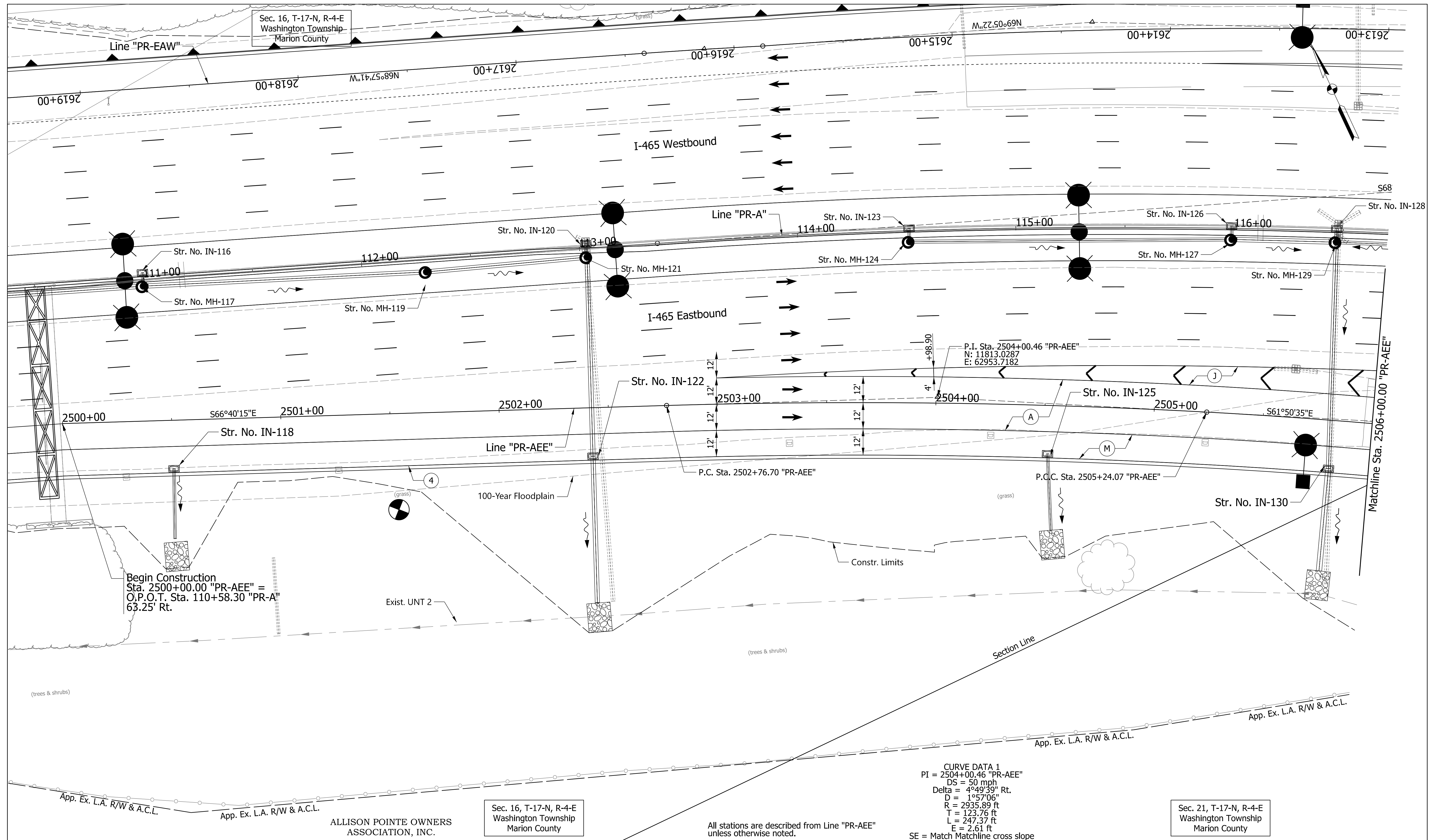


RECOMMENDED FOR APPROVAL	DESIGN ENGINEER	DATE
DESIGNED: KAP	DRAWN: SJC	
CHECKED: CAC	CHECKED: CAC	

INDIANA  
DEPARTMENT OF TRANSPORTATION  
  
PLAN SHEET  
LINE "PR-AEBS"  
STA. 1218+00.00 TO STA. 1218+63.66

HORIZONTAL SCALE	BRIDGE FILE
1" = 20'	
VERTICAL SCALE	DESIGNATION
N/A	1400075
SURVEY BOOK	SHEETS
ELECTRONIC	of
CONTRACT	PROJECT
R-38526	1400075

pww://VANVA01PWINT01.parsons.com:Indiana State/Documents/1465-69 Interchange Design/30 - Design/01 - Parsons/CAD/Roadway/Sheets/1465-169 Sht\_Plan\_PR-AEBS\_04.dgn



CURVE DATA 1  
 PI = 2504+00.46 "PR-AEE"  
 DS = 50 mph  
 Delta = 4°49'39" Rt.  
 D = 1°57'06"  
 R = 2935.89 ft  
 T = 123.76 ft  
 L = 247.37 ft  
 E = 2.61 ft  
 SE = Match Matchline cross slope

**PARSONS**  
 101 W. Ohio St., Suite 2121  
 Indianapolis, IN 46204  
 Bus (317) 616-1000  
 Fax (317) 616-1033

See Legends Sheet for callout definitions.

ALLISON POINTE OWNERS  
 ASSOCIATION, INC.

Sec. 16, T-17-N, R-4-E  
 Washington Township  
 Marion County



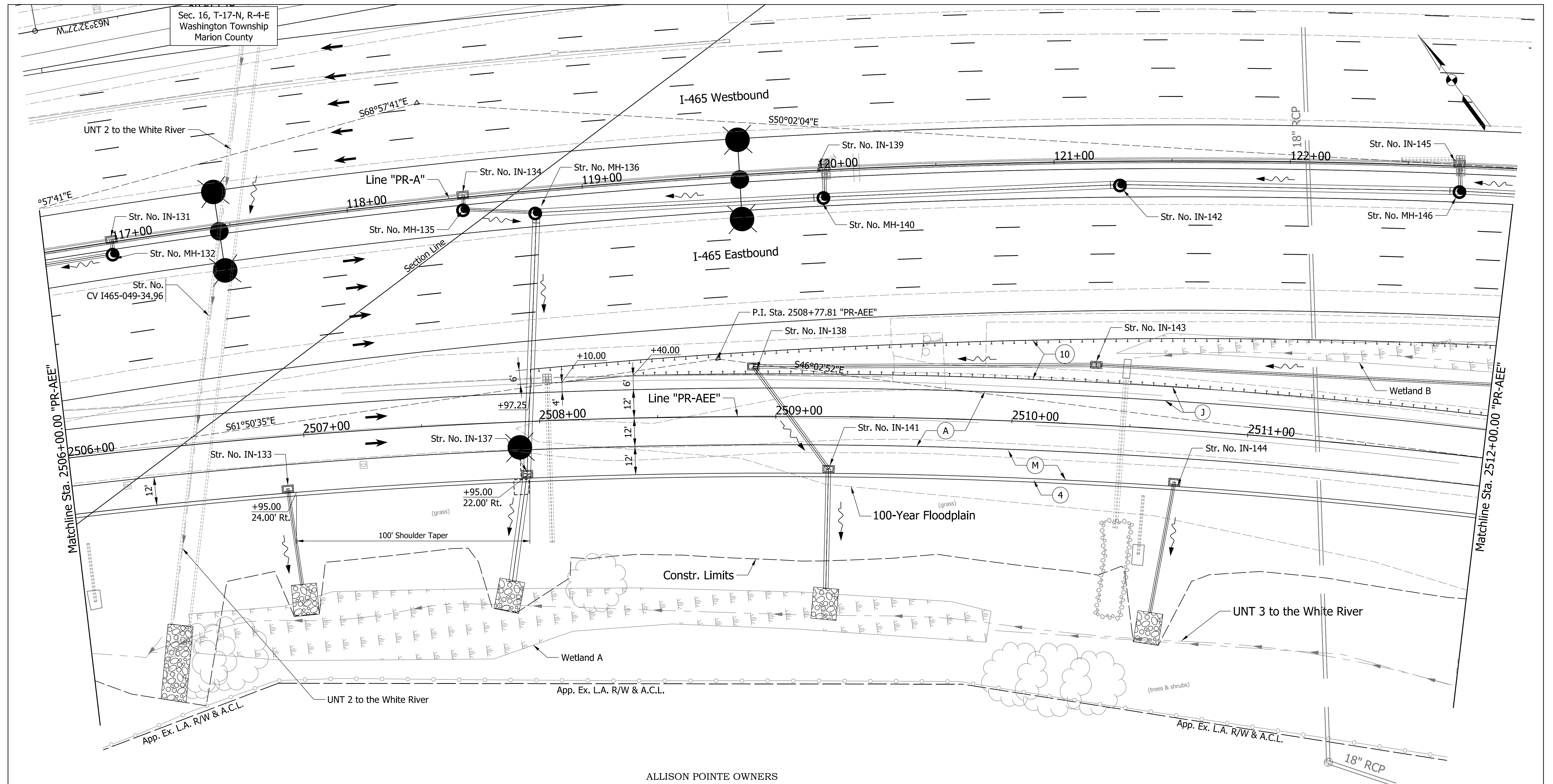
All stations are described from Line "PR-AEE"  
 unless otherwise noted.

RECOMMENDED FOR APPROVAL	DESIGN ENGINEER	DATE
DESIGNED: KAP	DRAWN: SJC	
CHECKED: CAC	CHECKED: CAC	

INDIANA  
 DEPARTMENT OF TRANSPORTATION  
 PLAN SHEET  
 LINE "PR-AEE"  
 STA. 2500+00.00 TO STA. 2506+00.00

HORIZONTAL SCALE	BRIDGE FILE
1" = 20'	
VERTICAL SCALE	DESIGNATION
N/A	1400075
SURVEY BOOK	SHEETS
ELECTRONIC	of
CONTRACT	PROJECT
R-38526	1400075

pwr://VANVA01PWINT01.parsons.com:Indiana State/Documents/1465-69 Interchange Design/30 - Design/01 - Parsons/CAD/Roadway/Sheets/1465-169 Sht\_Plan\_PR-AEE\_01.dgn



Sec. 16, T-17-N, R-4-E  
Washington Township  
Marion County

Sec. 21, T-17-N, R-4-E  
Washington Township  
Marion County

CURVE DATA 2  
PI = 2508+77.81 "PR-AEE"  
DS = 50 mph  
Delta = 15°47'43" Rt.  
D = 2°14'49"  
R = 2550.00 ft  
T = 353.73 ft  
L = 702.98 ft  
E = 24.42 ft  
SE = 6.4%

ALLISON POINTE OWNERS  
ASSOCIATION, INC.

All stations are described from Line "PR-AEE"  
unless otherwise noted.

**PARSONS**

101 W. Ohio St., Suite 2121  
Indianapolis, IN 46204  
Bus (317) 616-1000  
Fax (317) 616-1033

See Legends Sheet for callout definitions.



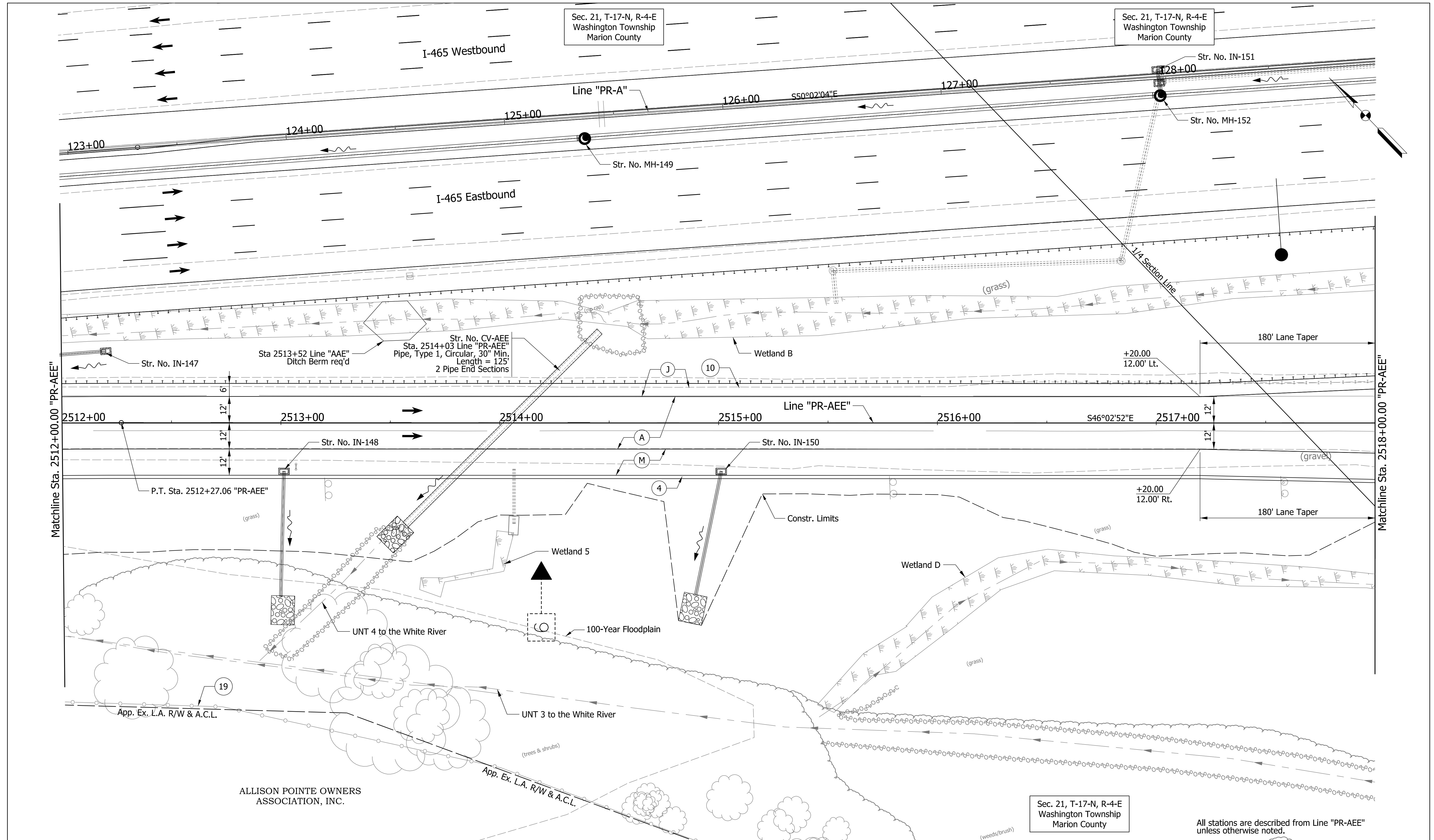
RECOMMENDED FOR APPROVAL	DESIGN ENGINEER	DATE
DESIGNED: KAP	DRAWN: SJC	
CHECKED: CAC	CHECKED: CAC	

INDIANA  
DEPARTMENT OF TRANSPORTATION

PLAN SHEET  
LINE "PR-AEE"  
STA. 2506+00.00 TO STA. 2512+00.00

HORIZONTAL SCALE	BRIDGE FILE
1" = 20'	
VERTICAL SCALE	DESIGNATION
N/A	1400075
SURVEY BOOK	SHEETS
ELECTRONIC	of
CONTRACT	PROJECT
R-38526	1400075

pww://VANVA01PWINT01.parsons.com:Indiana State/Documents/1465-69 Interchange Design/30 - Design/01 - Parsons/CAD/Roadway/Sheets/1465-169 Sht\_Plan\_PR-AEE\_02.dgn



**PARSONS**  
 101 W. Ohio St., Suite 2121  
 Indianapolis, IN 46204  
 Bus (317) 616-1000  
 Fax (317) 616-1033

See Legends Sheet for callout definitions.



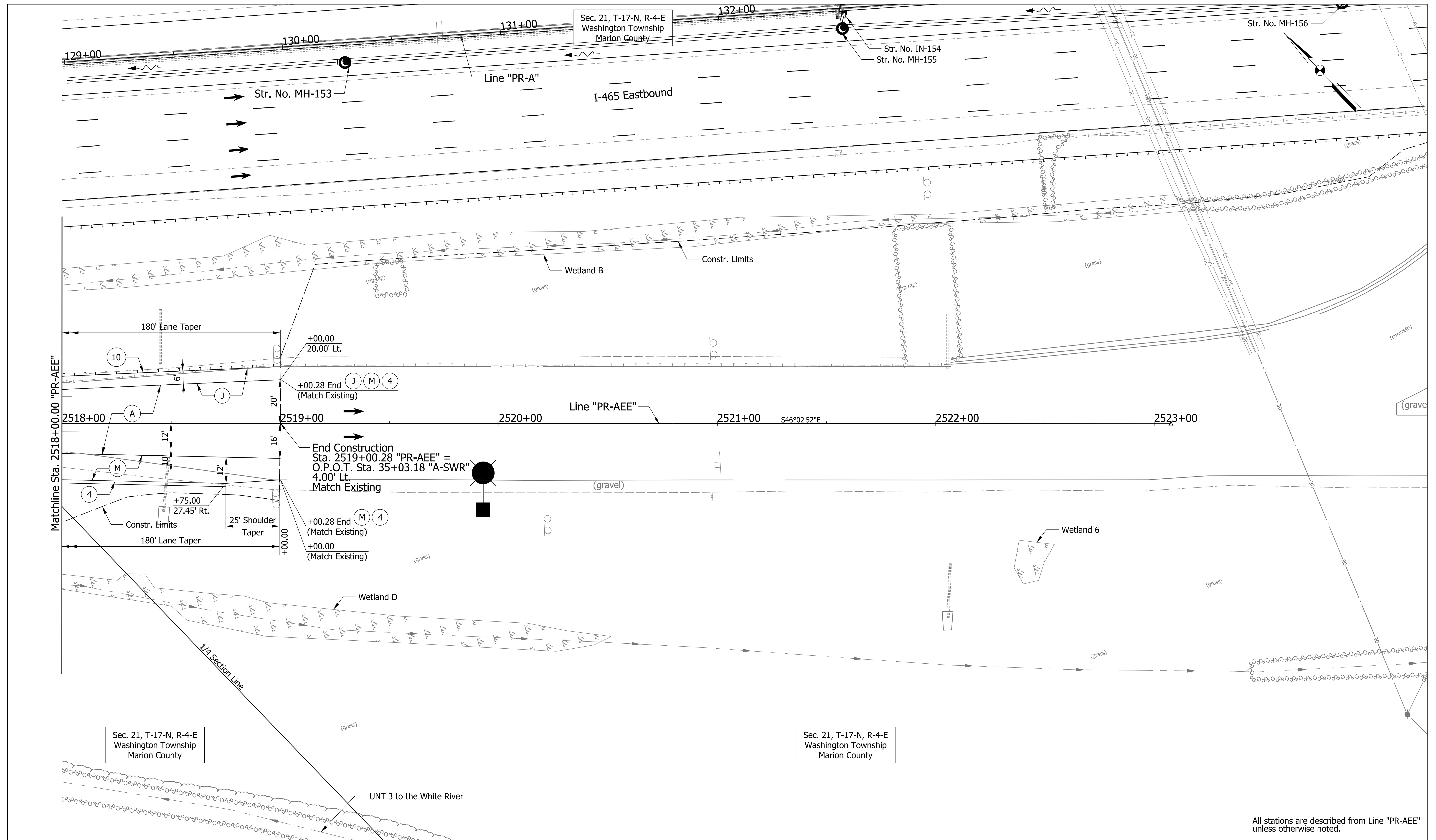
RECOMMENDED FOR APPROVAL	DESIGN ENGINEER	DATE
DESIGNED: KAP	DRAWN: SJC	
CHECKED: CAC	CHECKED: CAC	

INDIANA  
 DEPARTMENT OF TRANSPORTATION  
 PLAN SHEET  
 LINE "PR-AEE"  
 STA. 2512+00.00 TO STA. 2518+00.00

HORIZONTAL SCALE	BRIDGE FILE
1" = 20'	
VERTICAL SCALE	DESIGNATION
N/A	1400075
SURVEY BOOK	SHEETS
ELECTRONIC	of
CONTRACT	PROJECT
R-38526	1400075

All stations are described from Line "PR-AEE" unless otherwise noted.

pww://VANVA01PWINT01.parsons.com:Indiana State/Documents/1465-69 Interchange Design/30 - Design/01 - Parsons/CAD/Roadway/Sheets/1465-169 Sht\_Plan\_PR-AEE\_03.dgn



Sec. 21, T-17-N, R-4-E  
Washington Township  
Marion County

Sec. 21, T-17-N, R-4-E  
Washington Township  
Marion County

All stations are described from Line "PR-AEE" unless otherwise noted.

**PARSONS**  
101 W. Ohio St., Suite 2121  
Indianapolis, IN 46204  
Bus (317) 616-1000  
Fax (317) 616-1033

See Legends Sheet for callout definitions.

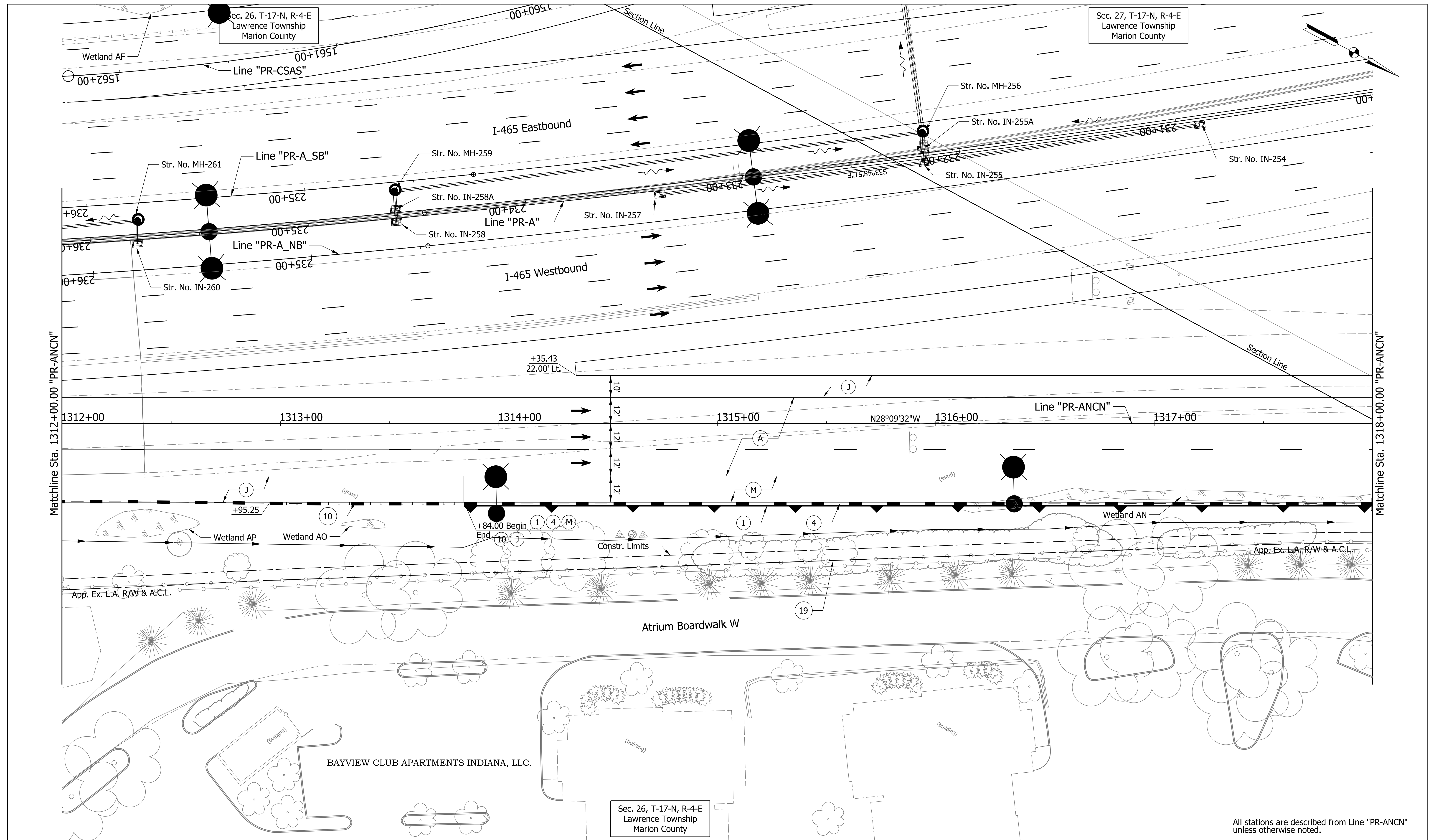


RECOMMENDED FOR APPROVAL	DESIGN ENGINEER	DATE
DESIGNED: KAP	DRAWN: SJC	
CHECKED: CAC	CHECKED: CAC	

INDIANA  
DEPARTMENT OF TRANSPORTATION  
  
PLAN SHEET  
LINE "PR-AEE"  
STA. 2518+00.00 TO STA. 2519+00.28

HORIZONTAL SCALE	BRIDGE FILE
1" = 20'	
VERTICAL SCALE	DESIGNATION
N/A	1400075
SURVEY BOOK	SHEETS
ELECTRONIC	of
CONTRACT	PROJECT
R-38526	1400075

pww://VANVA01PWINT01.parsons.com:Indiana State/Documents/1465-69 Interchange Design/30 - Design/01 - Parsons/CAD/Roadway/Sheets/1465-169 Sht\_Plan\_PR-AEE\_04.dgn



**PARSONS**  
 101 W. Ohio St., Suite 2121  
 Indianapolis, IN 46204  
 Bus (317) 616-1000  
 Fax (317) 616-1033



RECOMMENDED FOR APPROVAL	DESIGN ENGINEER	DATE
DESIGNED: KAP	DRAWN: SJC	
CHECKED: CAC	CHECKED: CAC	

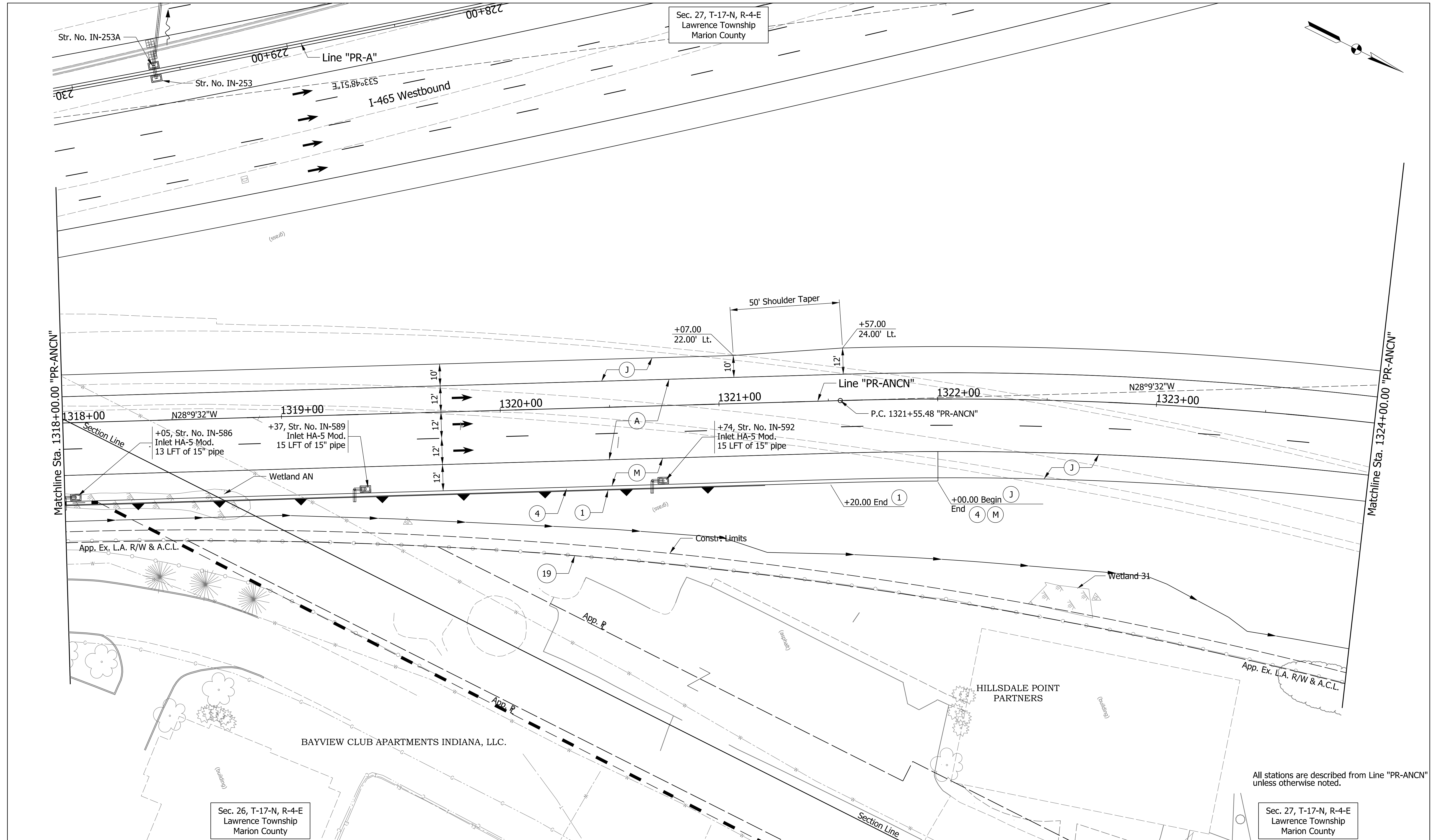
INDIANA  
 DEPARTMENT OF TRANSPORTATION  
 PLAN SHEET  
 LINE "PR-ANCN"  
 STA. 1312+00.00 TO STA. 1318+00.00

HORIZONTAL SCALE	BRIDGE FILE
1" = 20'	
VERTICAL SCALE	DESIGNATION
N/A	1400075
SURVEY BOOK	SHEETS
ELECTRONIC	of
CONTRACT	PROJECT
R-38526	1400075

All stations are described from Line "PR-ANCN" unless otherwise noted.

pww://VANVA01PWINT01.parsons.com:Indiana State/Documents/1465-69 Interchange Design/30 - Design/01 - Parsons/CAD/Roadway/Sheets/1465-169 Sht\_Plan\_PR-ANCN\_03.dgn





Sec. 27, T-17-N, R-4-E  
Lawrence Township  
Marion County

Sec. 26, T-17-N, R-4-E  
Lawrence Township  
Marion County

Sec. 27, T-17-N, R-4-E  
Lawrence Township  
Marion County

All stations are described from Line "PR-ANCN" unless otherwise noted.

**PARSONS**

101 W. Ohio St., Suite 2121  
Indianapolis, IN 46204  
Bus (317) 616-1000  
Fax (317) 616-1033



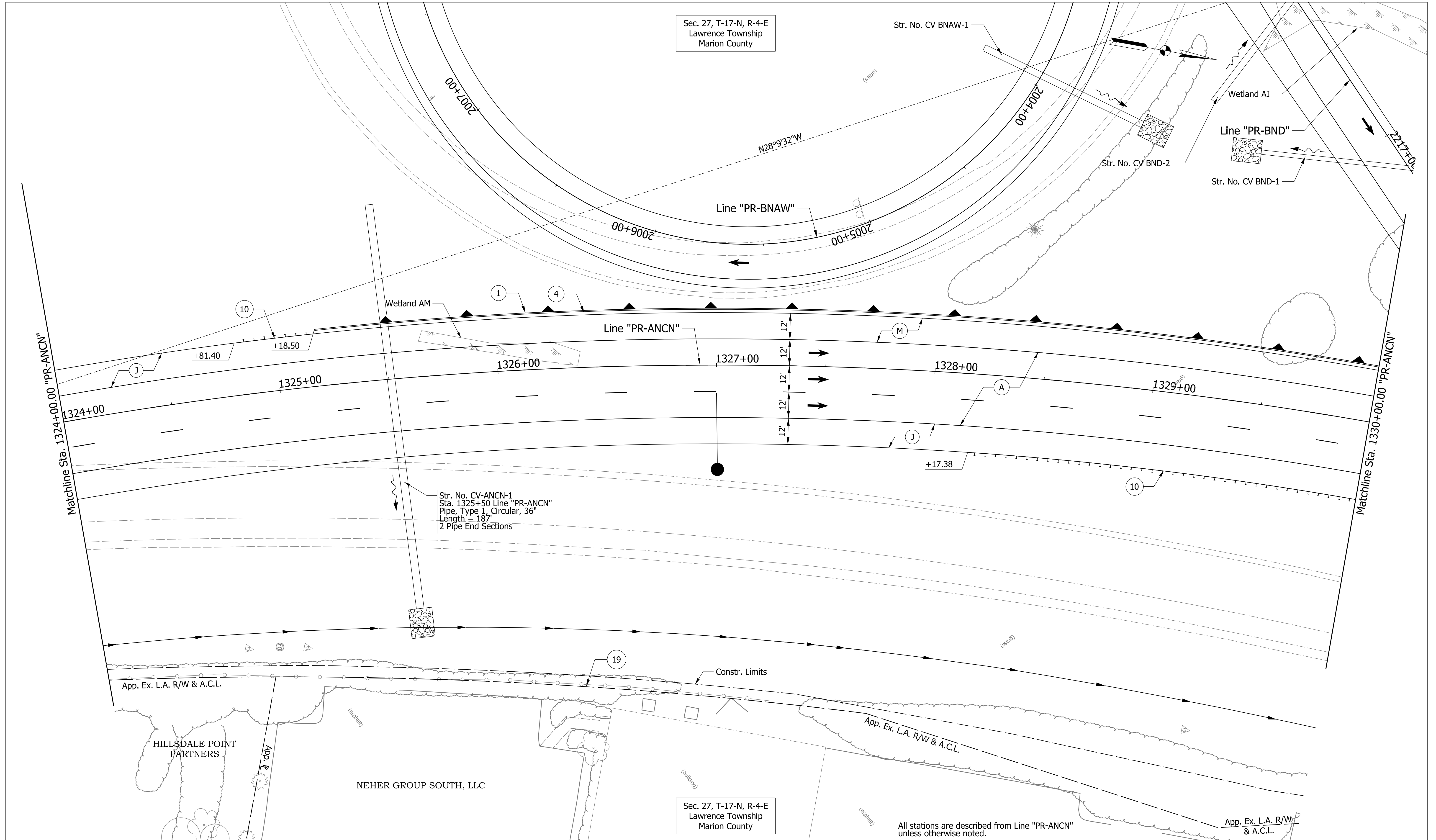
RECOMMENDED FOR APPROVAL	DESIGN ENGINEER	DATE
DESIGNED: KAP	DRAWN: SJC	
CHECKED: CAC	CHECKED: CAC	

INDIANA  
DEPARTMENT OF TRANSPORTATION

PLAN SHEET  
LINE "PR-ANCN"  
STA. 1318+00.00 TO STA. 1324+00.00

HORIZONTAL SCALE	BRIDGE FILE
1" = 20'	
VERTICAL SCALE	DESIGNATION
N/A	1400075
SURVEY BOOK	SHEETS
ELECTRONIC	of
CONTRACT	PROJECT
R-38526	1400075

pww://VANVA01PWINT01.parsons.com:Indiana State/Documents/1465-69 Interchange Design/30 - Design/01 - Parsons/CAD/Roadway/Sheets/1465-169 Sht\_Plan\_PR-ANCN\_04.dgn



Sec. 27, T-17-N, R-4-E  
Lawrence Township  
Marion County

Sec. 27, T-17-N, R-4-E  
Lawrence Township  
Marion County

Str. No. CV-ANCN-1  
Sta. 1325+50 Line "PR-ANCN"  
Pipe, Type 1, Circular, 36"  
Length = 187'  
2 Pipe End Sections

All stations are described from Line "PR-ANCN"  
unless otherwise noted.

**PARSONS**

101 W. Ohio St., Suite 2121  
Indianapolis, IN 46204  
Bus (317) 616-1000  
Fax (317) 616-1033



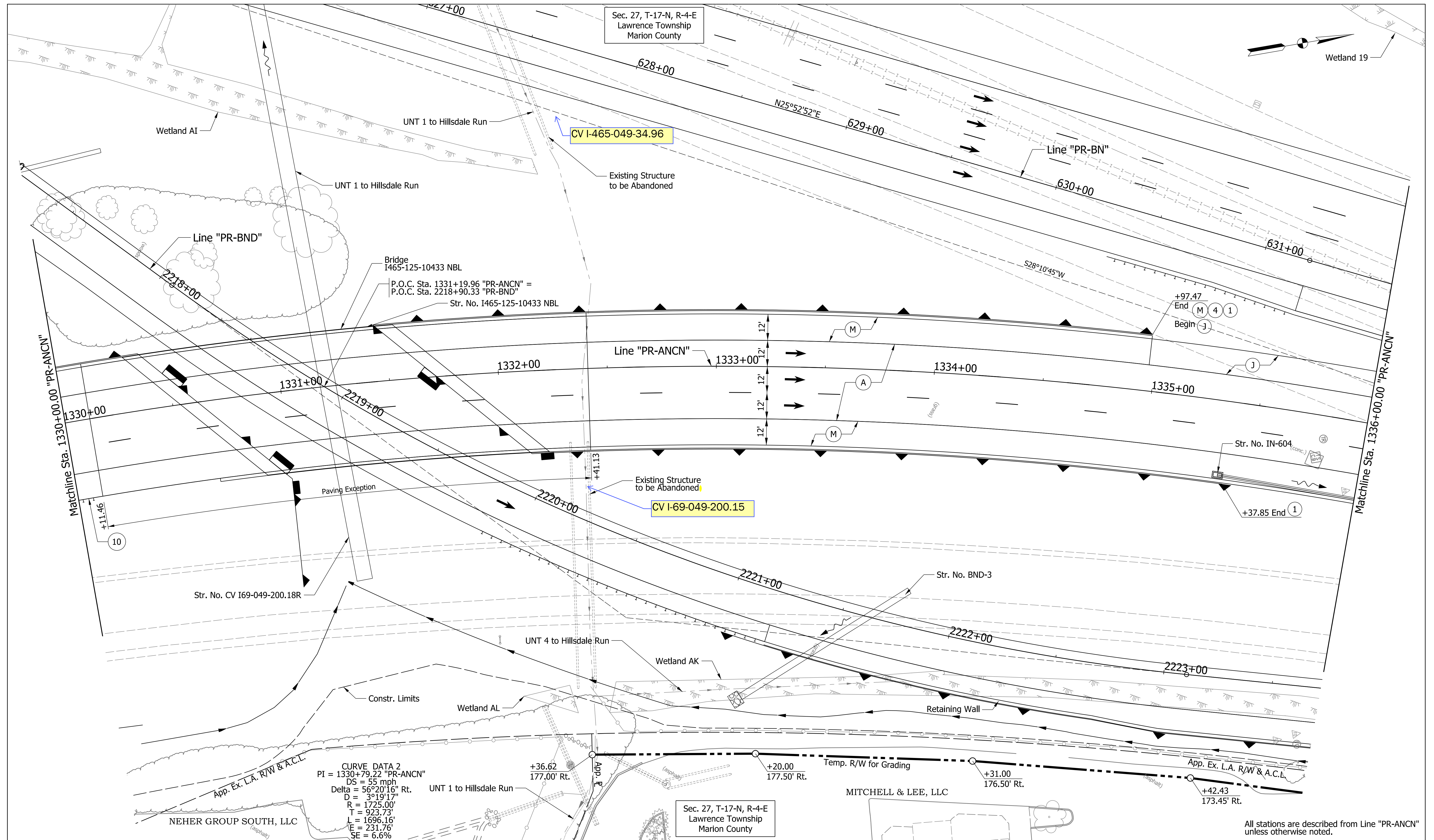
RECOMMENDED FOR APPROVAL	DESIGN ENGINEER	DATE
DESIGNED: KAP	DRAWN: SJC	
CHECKED: CAC	CHECKED: CAC	

INDIANA  
DEPARTMENT OF TRANSPORTATION

PLAN SHEET  
LINE "PR-ANCN"  
STA. 1324+00.00 TO STA. 1330+00.00

HORIZONTAL SCALE 1" = 20'	BRIDGE FILE
VERTICAL SCALE N/A	DESIGNATION 1400075
SURVEY BOOK ELECTRONIC	SHEETS of
CONTRACT R-38526	PROJECT 1400075

pww://VANVA01PWINT01.parsons.com:Indiana State/Documents/1465-69 Interchange Design/30 - Design/01 - Parsons/CAD/Roadway/Sheets/1465-169 Sht\_Plan\_PR-ANCN\_05.dgn



CURVE DATA 2  
 PI = 1330+79.22 "PR-ANCN"  
 DS = 55 mph  
 Delta = 56°20'16" Rt.  
 D = 3°19'17"  
 R = 1725.00'  
 T = 923.73'  
 L = 1696.16'  
 E = 231.76'  
 SE = 6.6%

All stations are described from Line "PR-ANCN" unless otherwise noted.

**PARSONS**  
 101 W. Ohio St., Suite 2121  
 Indianapolis, IN 46204  
 Bus (317) 616-1000  
 Fax (317) 616-1033

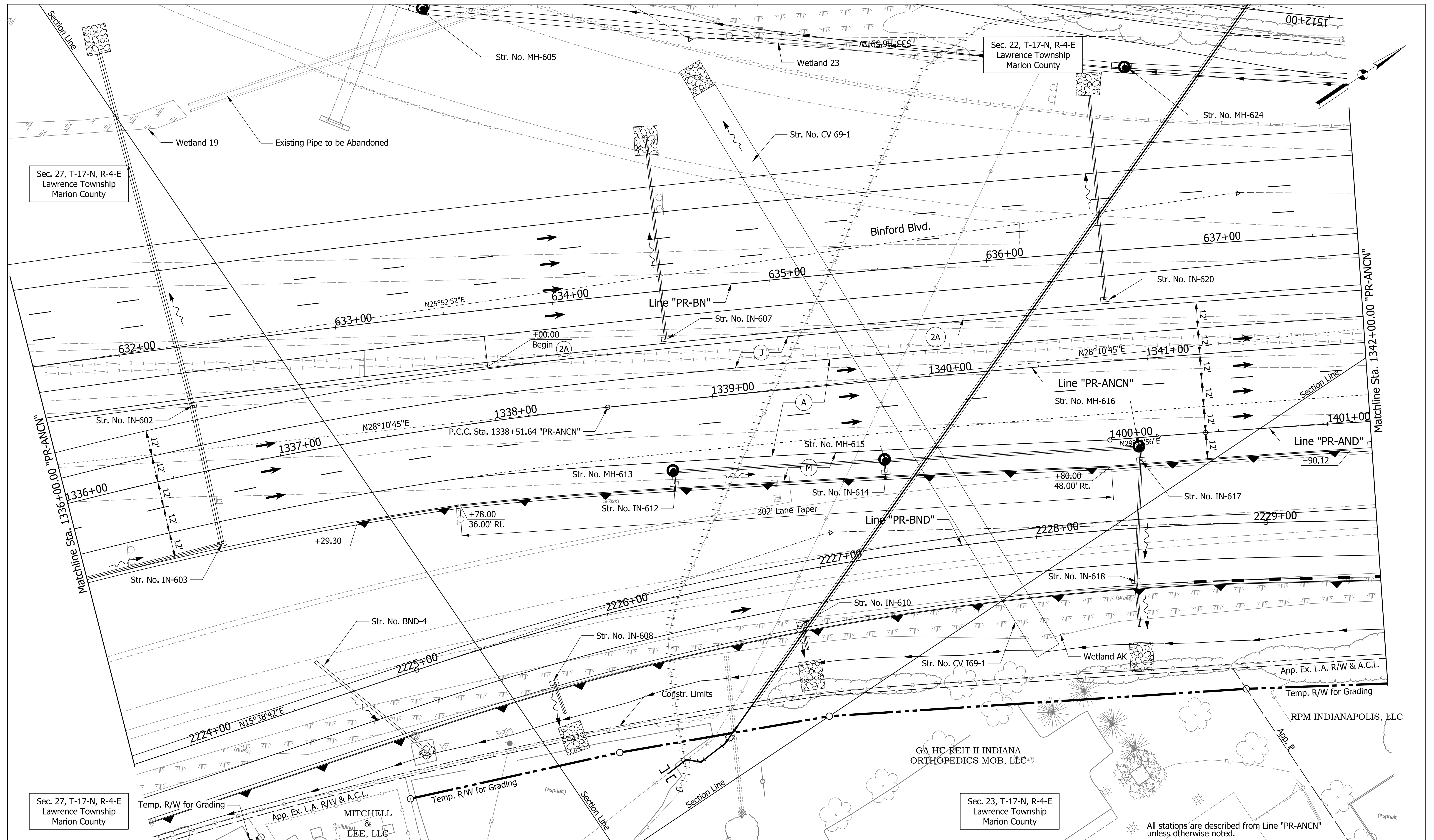


RECOMMENDED FOR APPROVAL	DESIGN ENGINEER	DATE
DESIGNED: KAP	DRAWN: SJG	
CHECKED: CAC	CHECKED: CAC	

INDIANA DEPARTMENT OF TRANSPORTATION  
 PLAN SHEET  
 LINE "PR-ANCN"  
 STA. 1330+00.00 TO STA. 1336+00.00

HORIZONTAL SCALE	BRIDGE FILE
1" = 20'	
VERTICAL SCALE	DESIGNATION
N/A	1400075
SURVEY BOOK	SHEETS
ELECTRONIC	of
CONTRACT	PROJECT
R-38526	1400075

pww://VANVA01PWINT01.parsons.com:Indiana State/Documents/1465-69 Interchange Design/30 - Design/01 - Parsons/CAD/Roadway/Sheets/1465-169 SH\_Plan\_PR-ANCN\_06.dgn



Sec. 27, T-17-N, R-4-E  
Lawrence Township  
Marion County

Sec. 23, T-17-N, R-4-E  
Lawrence Township  
Marion County

**PARSONS**  
101 W. Ohio St., Suite 2121  
Indianapolis, IN 46204  
Bus (317) 616-1000  
Fax (317) 616-1033

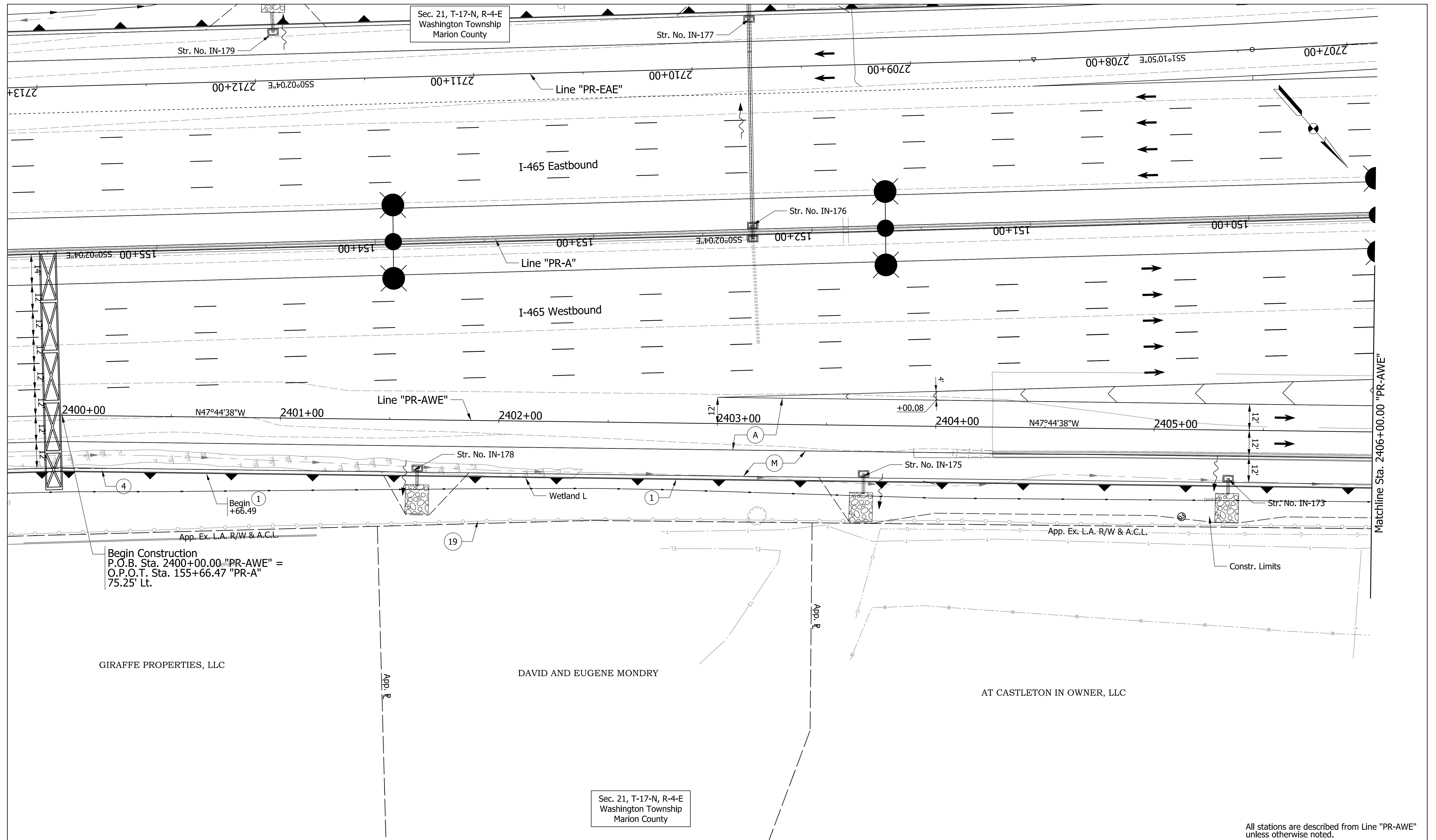


RECOMMENDED FOR APPROVAL	DESIGN ENGINEER	DATE
DESIGNED: KAP	DRAWN: SJC	
CHECKED: CAC	CHECKED: CAC	

INDIANA  
DEPARTMENT OF TRANSPORTATION  
  
PLAN SHEET  
LINE "PR-ANCN"  
STA. 1336+00.00 TO STA. 1342+00.00

HORIZONTAL SCALE	BRIDGE FILE
1" = 20'	
VERTICAL SCALE	DESIGNATION
N/A	1400075
SURVEY BOOK	SHEETS
ELECTRONIC	of
CONTRACT	PROJECT
R-38526	1400075

pww://VANVA01PWINT01.parsons.com:Indiana State/Documents/1465-69 Interchange Design/30 - Design/01 - Parsons/CAD/Roadway/Sheets/1465-169 Sht\_Plan\_PR-ANCN\_07.dgn



Begin Construction  
 P.O.B. Sta. 2400+00.00 "PR-AWE" =  
 O.P.O.T. Sta. 155+66.47 "PR-A"  
 75.25' Lt.

GIRAFFE PROPERTIES, LLC

DAVID AND EUGENE MONDRY

AT CASTLETON IN OWNER, LLC

Sec. 21, T-17-N, R-4-E  
 Washington Township  
 Marion County

All stations are described from Line "PR-AWE"  
 unless otherwise noted.

**PARSONS** See Legends Sheet for callout definitions.  
 101 W. Ohio St., Suite 2121  
 Indianapolis, IN 46204  
 Bus (317) 616-1000  
 Fax (317) 616-1033

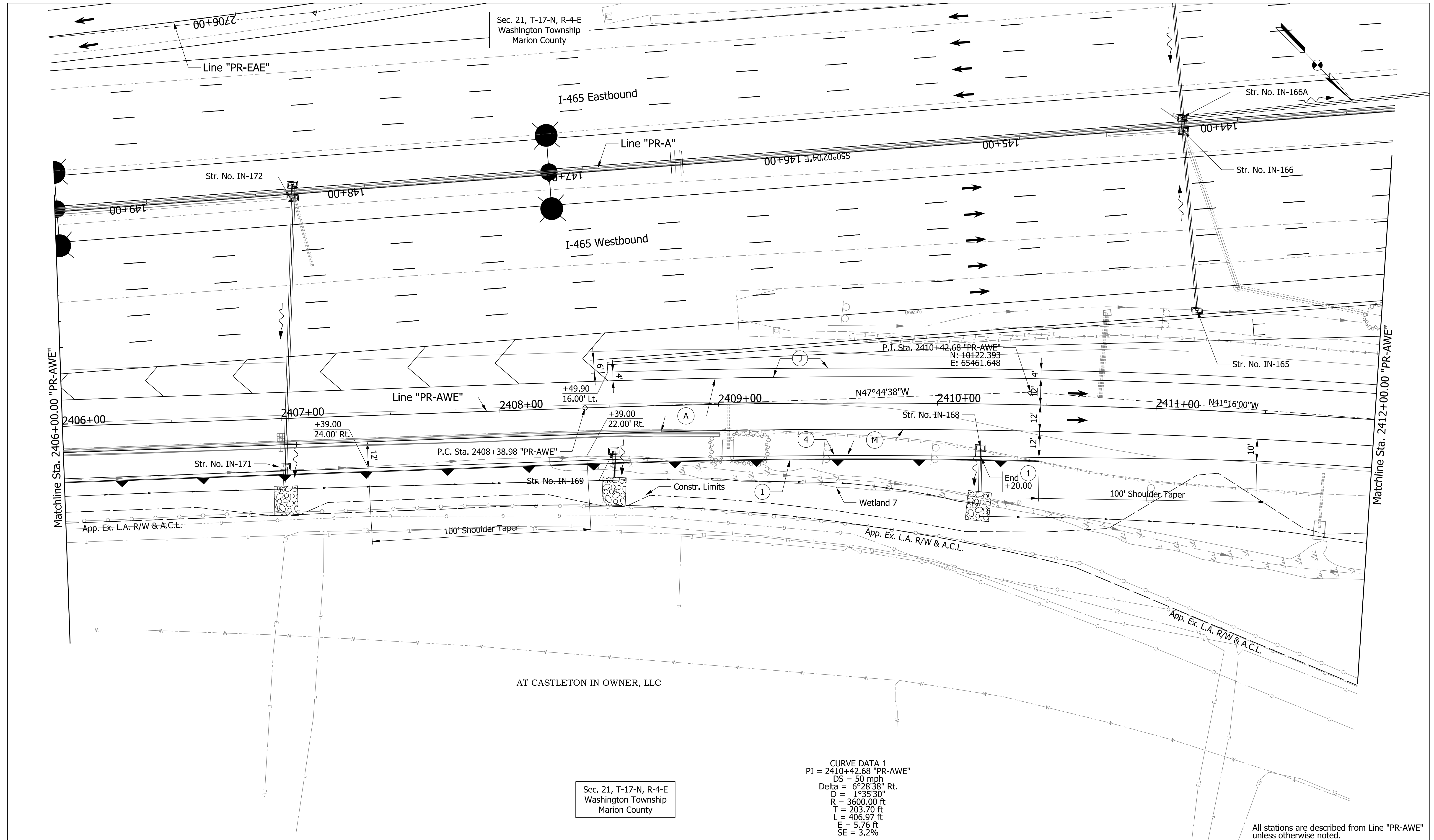


RECOMMENDED FOR APPROVAL	DESIGN ENGINEER	DATE
DESIGNED: KAP	DRAWN: SJC	
CHECKED: CAC	CHECKED: CAC	

INDIANA  
 DEPARTMENT OF TRANSPORTATION  
 PLAN SHEET  
 LINE "PR-AWE"  
 STA. 2400+00.00 TO STA. 2406+00.00

HORIZONTAL SCALE	BRIDGE FILE
1" = 20'	
VERTICAL SCALE	DESIGNATION
N/A	1400075
SURVEY BOOK	SHEETS
ELECTRONIC	of
CONTRACT	PROJECT
R-38526	1400075

pww://VANVA01PWINT01.parsons.com:Indiana State/Documents/1465-69 Interchange Design/30 - Design/01 - Parsons/CAD/Roadway/Sheets/1465-169 Sht\_Plan\_PR-AWE\_01.dgn



CURVE DATA 1  
 PI = 2410+42.68 "PR-AWE"  
 DS = 50 mph  
 Delta = 6°28'38" Rt.  
 D = 1°35'30"  
 R = 3600.00 ft  
 T = 203.70 ft  
 L = 406.97 ft  
 E = 5.76 ft  
 SE = 3.2%

All stations are described from Line "PR-AWE" unless otherwise noted.

**PARSONS**  
 101 W. Ohio St., Suite 2121  
 Indianapolis, IN 46204  
 Bus (317) 616-1000  
 Fax (317) 616-1033

See Legends Sheet for callout definitions.



Sec. 21, T-17-N, R-4-E  
 Washington Township  
 Marion County

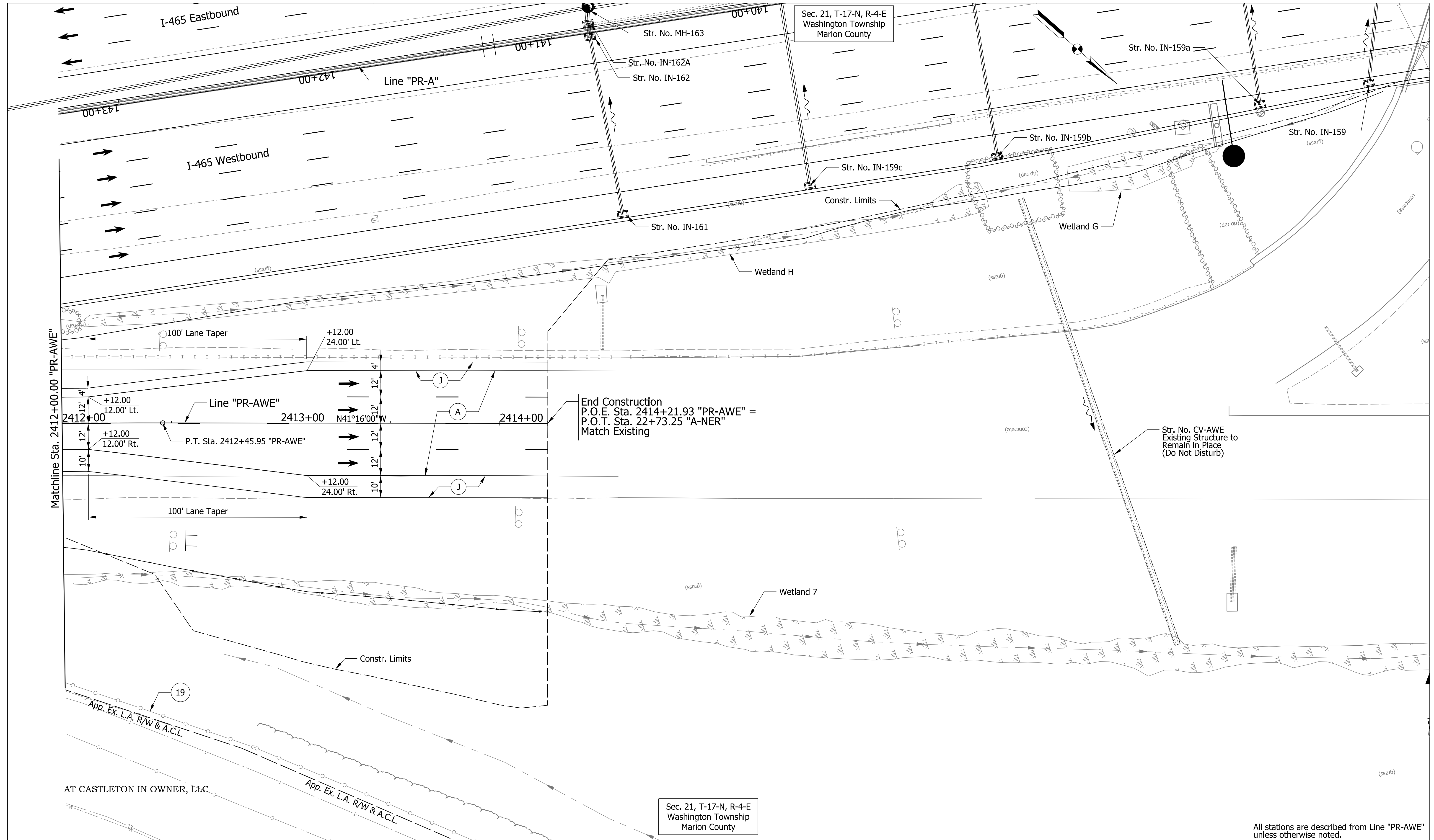
RECOMMENDED FOR APPROVAL	DESIGN ENGINEER	DATE
DESIGNED: KAP	DRAWN: SJC	
CHECKED: CAC	CHECKED: CAC	

INDIANA  
 DEPARTMENT OF TRANSPORTATION

PLAN SHEET  
 LINE "PR-AWE"  
 STA. 2406+00.00 TO STA. 2412+00.00

HORIZONTAL SCALE	BRIDGE FILE
1" = 20'	
VERTICAL SCALE	DESIGNATION
N/A	1400075
SURVEY BOOK	SHEETS
ELECTRONIC	of
CONTRACT	PROJECT
R-38526	1400075

pww://VANVA01PWINT01.parsons.com:Indiana State/Documents/1465-69 Interchange Design/30 - Design/01 - Parsons/CAD/Roadway/Sheets/1465-169 Sht\_Plan\_PR-AWE\_02.dgn



Matchline Sta. 2412+00.00 "PR-AWE"

End Construction  
 P.O.E. Sta. 2414+21.93 "PR-AWE" =  
 P.O.T. Sta. 22+73.25 "A-NER"  
 Match Existing

Str. No. CV-AWE  
 Existing Structure to  
 Remain in Place  
 (Do Not Disturb)

AT CASTLETON IN OWNER, LLC

Sec. 21, T-17-N, R-4-E  
 Washington Township  
 Marion County

All stations are described from Line "PR-AWE"  
 unless otherwise noted.

**PARSONS**  
 101 W. Ohio St., Suite 2121  
 Indianapolis, IN 46204  
 Bus (317) 616-1000  
 Fax (317) 616-1033



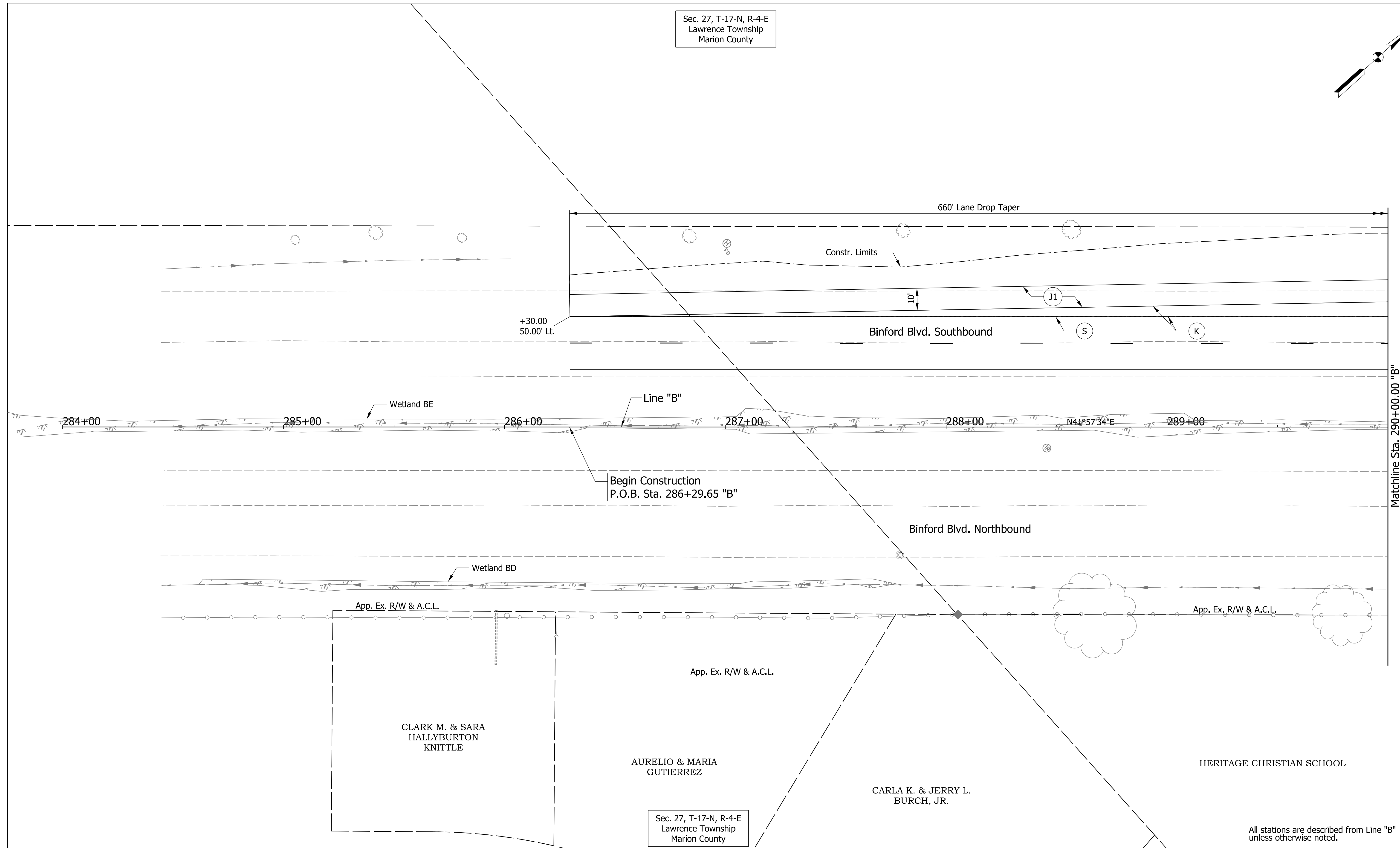
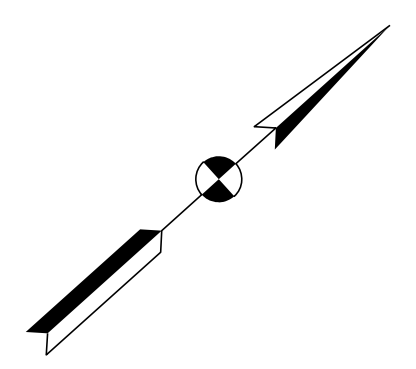
RECOMMENDED FOR APPROVAL	DESIGN ENGINEER	DATE
DESIGNED: KAP	DRAWN: SJC	
CHECKED: CAC	CHECKED: CAC	

INDIANA  
 DEPARTMENT OF TRANSPORTATION  
 PLAN SHEET  
 LINE "PR-AWE"  
 STA. 2412+00.00 TO STA. 2414+21.93

HORIZONTAL SCALE	BRIDGE FILE
1" = 20'	
VERTICAL SCALE	DESIGNATION
N/A	1400075
SURVEY BOOK	SHEETS
ELECTRONIC	of
CONTRACT	PROJECT
R-38526	1400075

pww://VANVA01PWINT01.parsons.com:Indiana State/Documents/1465-69 Interchange Design/30 - Design/01 - Parsons/CAD/Roadway/Sheets/1465-169 Sht\_Plan\_PR-AWE\_03.dgn

Sec. 27, T-17-N, R-4-E  
Lawrence Township  
Marion County



Matchline Sta. 290+00.00 "B"

All stations are described from Line "B" unless otherwise noted.

**PARSONS**  
101 W. Ohio St., Suite 2121  
Indianapolis, IN 46204  
Bus (317) 616-1000  
Fax (317) 616-1033



Sec. 27, T-17-N, R-4-E  
Lawrence Township  
Marion County

RECOMMENDED FOR APPROVAL	DESIGN ENGINEER	DATE
DESIGNED: KAP	DRAWN: SJC	
CHECKED: CAC	CHECKED: CAC	

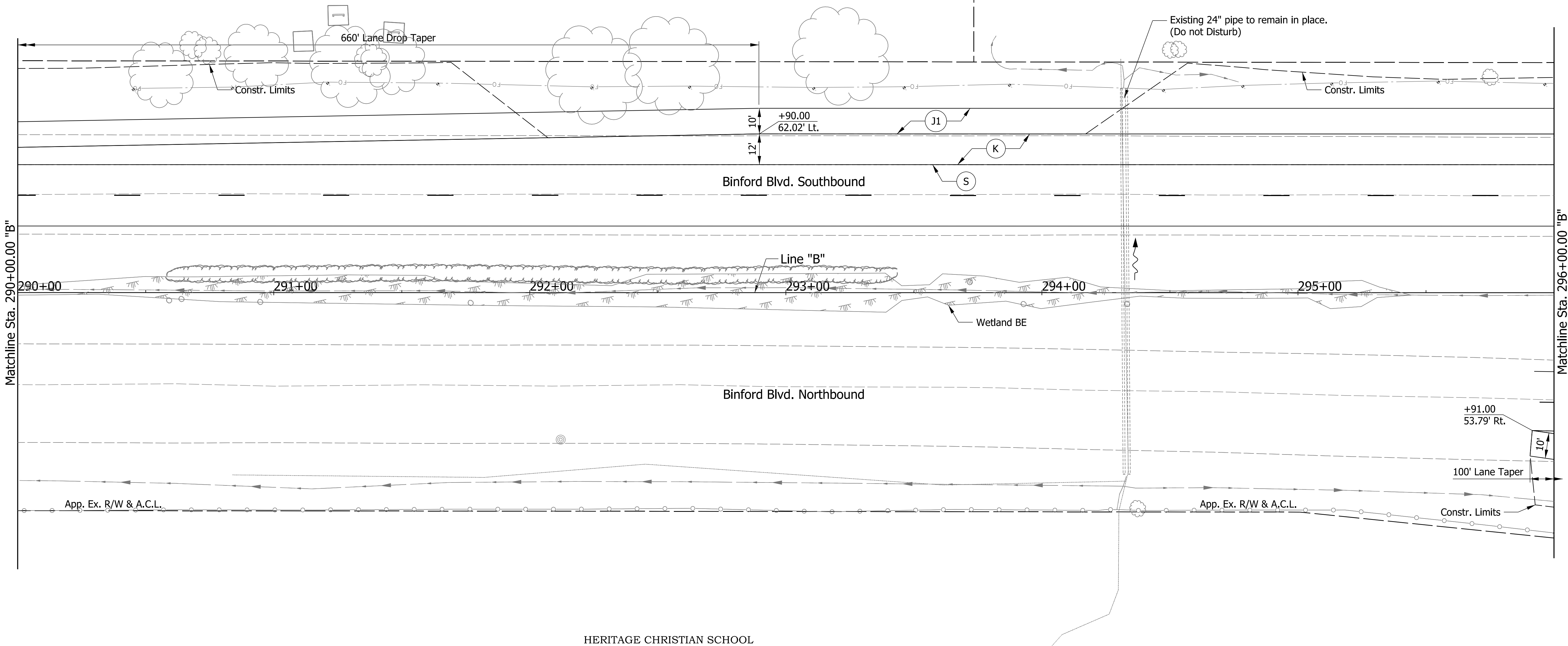
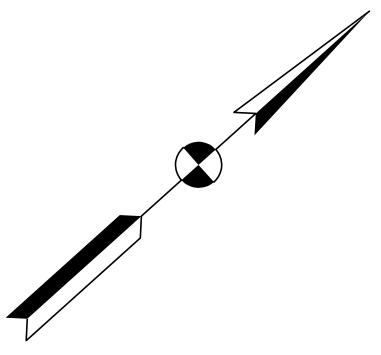
INDIANA  
DEPARTMENT OF TRANSPORTATION  
  
PLAN SHEET  
LINE "B"  
STA. 286+29.65 TO STA. 290+00.00

HORIZONTAL SCALE	BRIDGE FILE
1" = 20'	
VERTICAL SCALE	DESIGNATION
N/A	1400075
SURVEY BOOK	SHEETS
ELECTRONIC	of
CONTRACT	PROJECT
R-38526	1400075

pww://VANVA01PWINT01.parsons.com:Indiana State/Documents/1465-69 Interchange Design/30 - Design/01 - Parsons/CAD/Roadway/Sheets/1465-169 Sht\_Plan\_E-SR37A\_01.dgn



Sec. 27, T-17-N, R-4-E  
Lawrence Township  
Marion County



Sec. 27, T-17-N, R-4-E  
Lawrence Township  
Marion County

All stations are described from Line "B" unless otherwise noted.

**PARSONS**  
101 W. Ohio St., Suite 2121  
Indianapolis, IN 46204  
Bus (317) 616-1000  
Fax (317) 616-1033



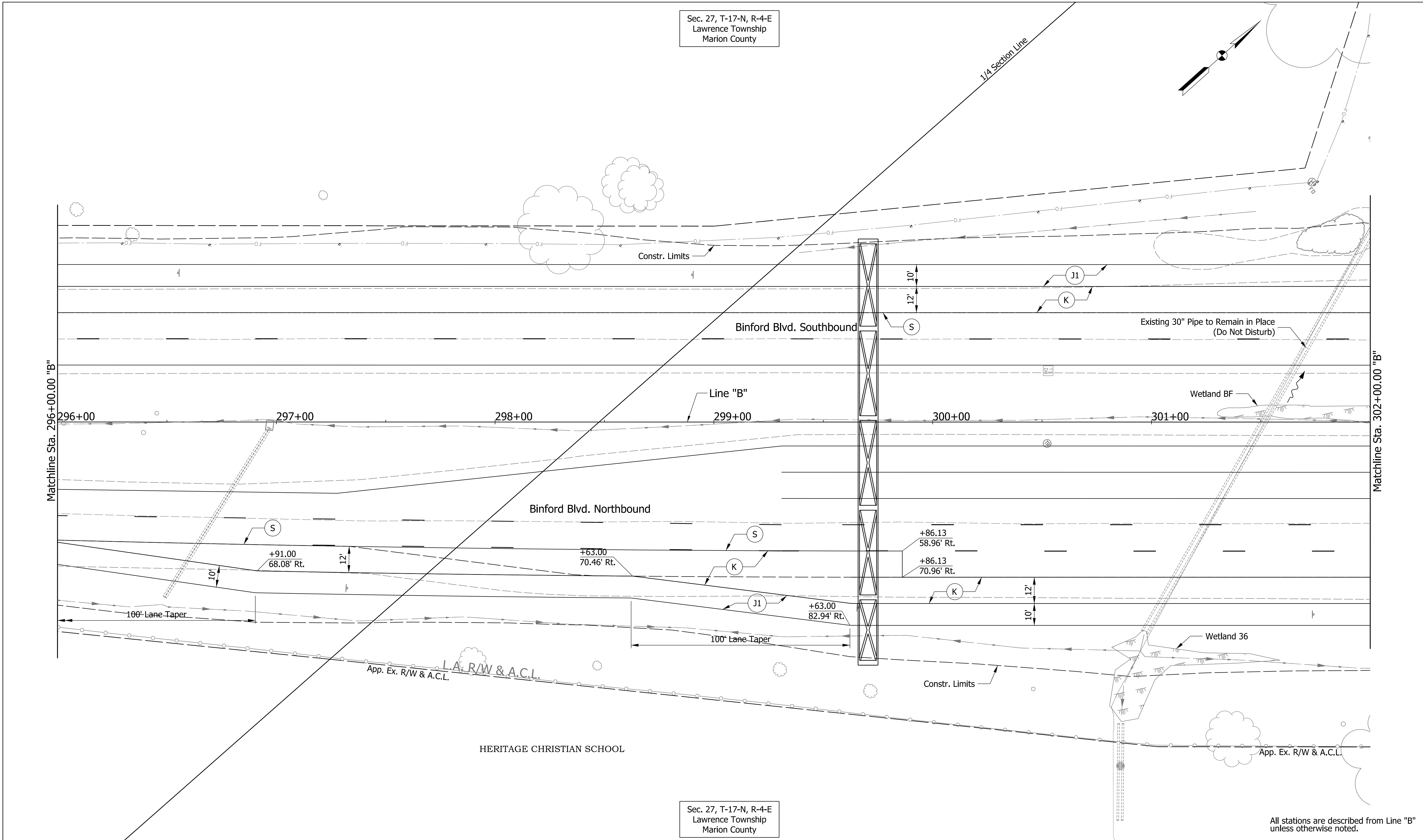
RECOMMENDED FOR APPROVAL	DESIGN ENGINEER	DATE
DESIGNED: KAP	DRAWN: SJC	
CHECKED: CAC	CHECKED: CAC	

INDIANA  
DEPARTMENT OF TRANSPORTATION  
  
PLAN SHEET  
LINE "B"  
STA. 290+00.00 TO STA. 296+00.00

HORIZONTAL SCALE	BRIDGE FILE
1" = 20'	
VERTICAL SCALE	DESIGNATION
N/A	1400075
SURVEY BOOK	SHEETS
ELECTRONIC	of
CONTRACT	PROJECT
R-38526	1400075

pww://VANVA01PWINT01.parsons.com:Indiana State/Documents/1465-69 Interchange Design/30 - Design/01 - Parsons/CAD/Roadway/Sheets/1465-169 Sht\_Plan\_E-SR37A\_02.dgn

Sec. 27, T-17-N, R-4-E  
Lawrence Township  
Marion County



Sec. 27, T-17-N, R-4-E  
Lawrence Township  
Marion County

All stations are described from Line "B" unless otherwise noted.

**PARSONS**  
101 W. Ohio St., Suite 2121  
Indianapolis, IN 46204  
Bus (317) 616-1000  
Fax (317) 616-1033

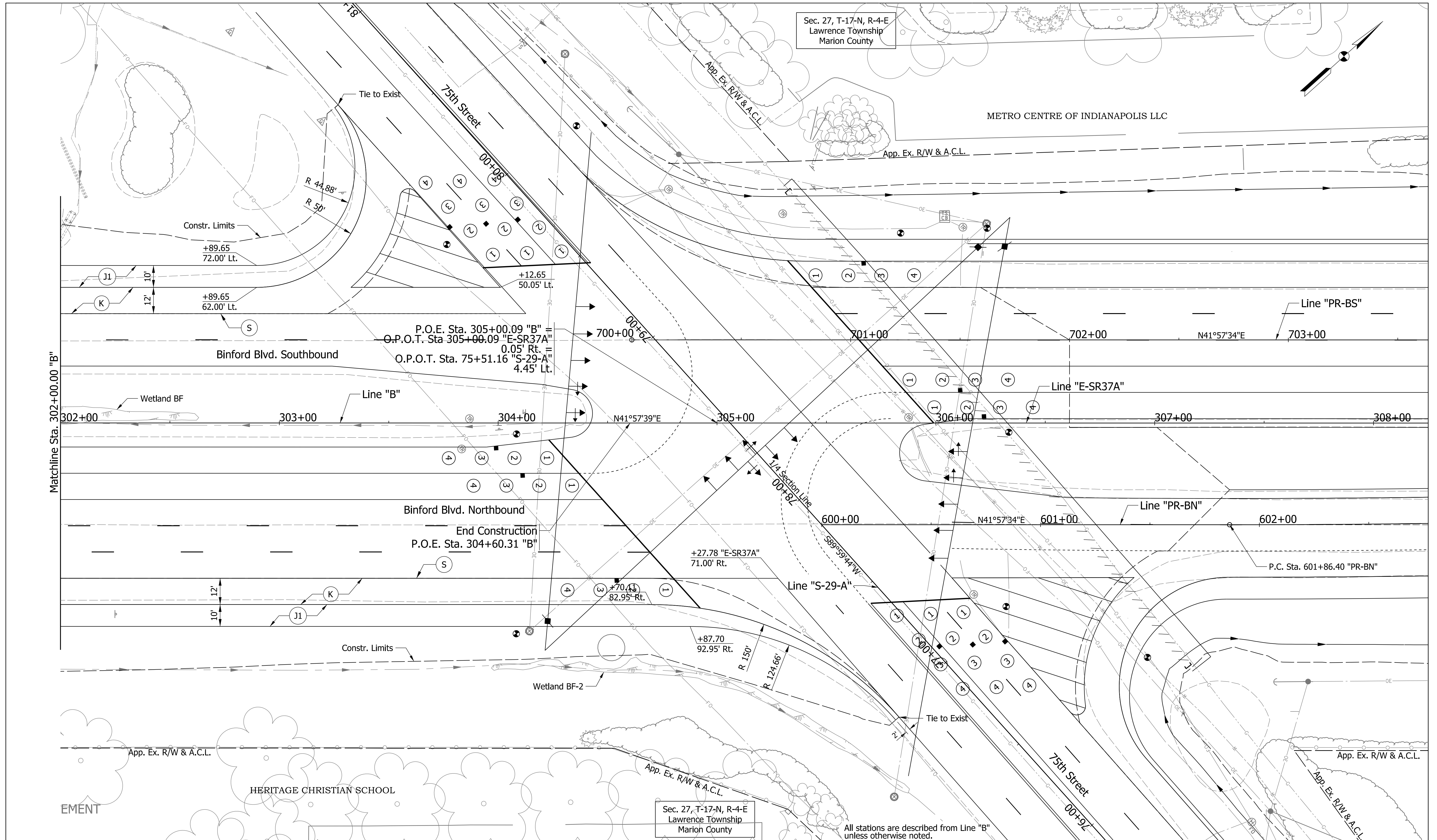


RECOMMENDED FOR APPROVAL	DESIGN ENGINEER	DATE
DESIGNED: KAP	DRAWN: SJC	
CHECKED: CAC	CHECKED: CAC	

INDIANA  
DEPARTMENT OF TRANSPORTATION  
  
PLAN SHEET  
LINE "B"  
STA. 296+00.00 TO STA. 302+00.00

HORIZONTAL SCALE	BRIDGE FILE
1" = 20'	
VERTICAL SCALE	DESIGNATION
N/A	1400075
SURVEY BOOK	SHEETS
ELECTRONIC	of
CONTRACT	PROJECT
R-38526	1400075

pww://VANVA01PWINT01.parsons.com:Indiana State/Documents/1465-69 Interchange Design/30 - Design/01 - Parsons/CAD/Roadway/Sheets/1465-169 Sht\_Plan\_E-SR37A\_03.dgn



Sec. 27, T-17-N, R-4-E  
Lawrence Township  
Marion County

METRO CENTRE OF INDIANAPOLIS LLC

Sec. 27, T-17-N, R-4-E  
Lawrence Township  
Marion County

All stations are described from Line "B" unless otherwise noted.

**PARSONS**  
101 W. Ohio St., Suite 2121  
Indianapolis, IN 46204  
Bus (317) 616-1000  
Fax (317) 616-1033

(S) Sawcut

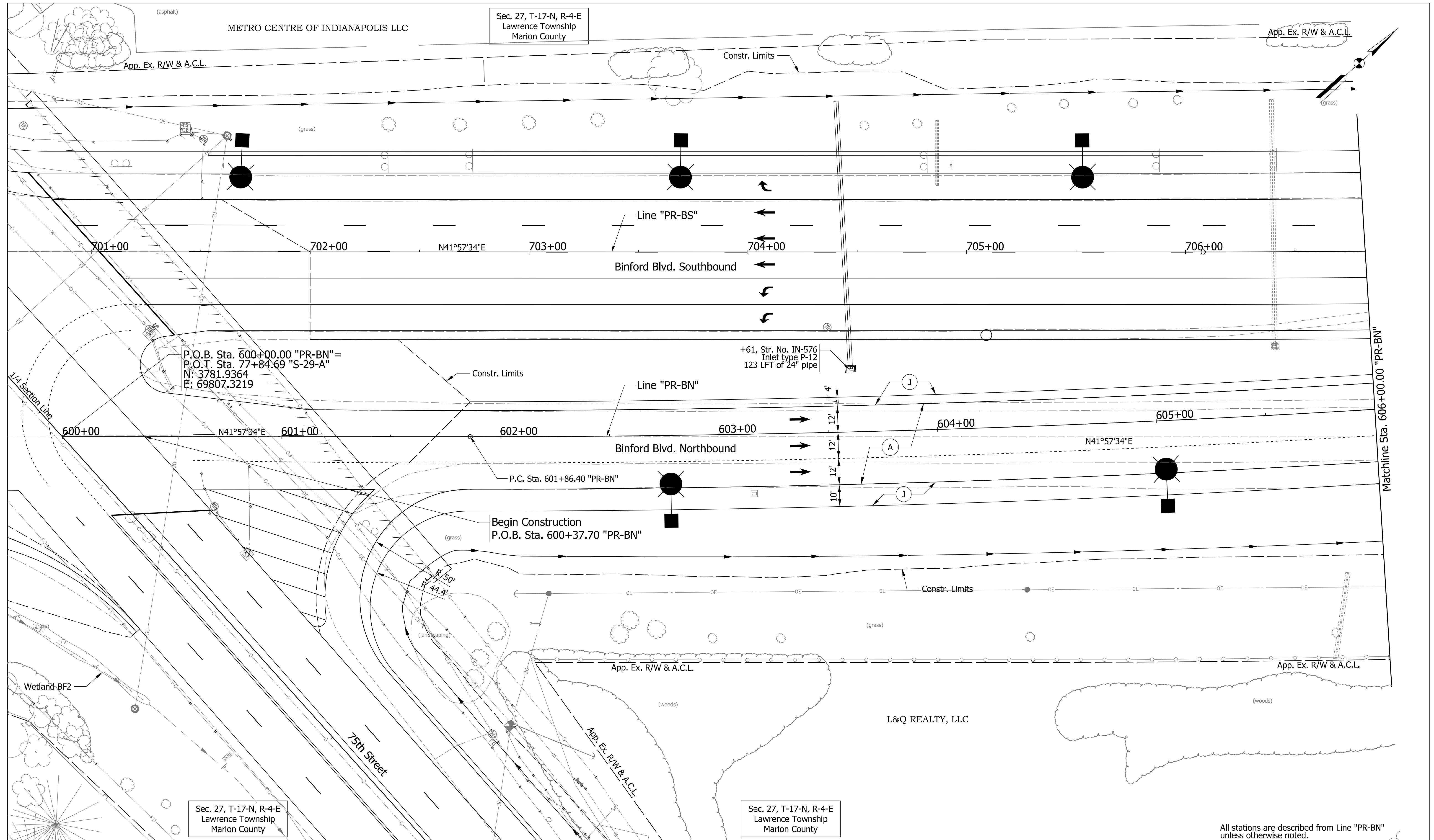


RECOMMENDED FOR APPROVAL	DESIGN ENGINEER	DATE
DESIGNED: KAP	DRAWN: SJC	
CHECKED: CAC	CHECKED: CAC	

INDIANA  
DEPARTMENT OF TRANSPORTATION  
  
PLAN SHEET  
LINE "B"  
STA. 302+00.00 TO STA. 305+06.03

HORIZONTAL SCALE 1" = 20'	BRIDGE FILE
VERTICAL SCALE N/A	DESIGNATION 1400075
SURVEY BOOK ELECTRONIC	SHEETS of
CONTRACT R-38526	PROJECT 1400075

pww://VANVA01PWINT01.parsons.com:Indiana State/Documents/1465-69 Interchange Design/30 - Design/01 - Parsons/CAD/Roadway/Sheets/1465-169 Sht\_Plan\_E-SR37A\_04.dgn



All stations are described from Line "PR-BN" unless otherwise noted.

**PARSONS**  
 101 W. Ohio St., Suite 2121  
 Indianapolis, IN 46204  
 Bus (317) 616-1000  
 Fax (317) 616-1033

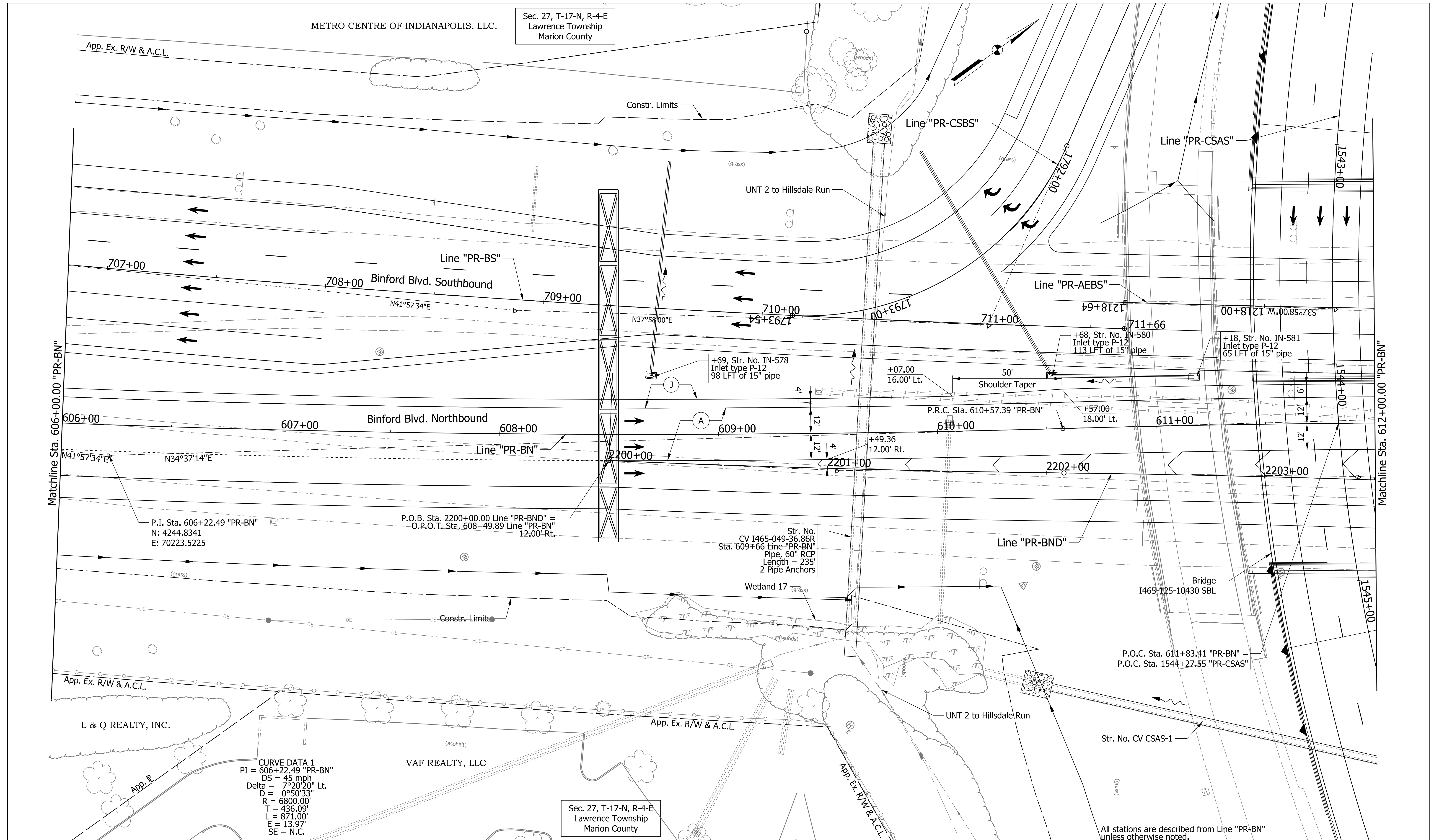


RECOMMENDED FOR APPROVAL	DESIGN ENGINEER	DATE
DESIGNED: KAP	DRAWN: SJC	
CHECKED: CAC	CHECKED: CAC	

INDIANA  
 DEPARTMENT OF TRANSPORTATION  
 PLAN SHEET  
 LINE "PR-BN"  
 STA. 600+00.00 TO STA. 606+00.00

HORIZONTAL SCALE 1" = 20'	BRIDGE FILE
VERTICAL SCALE N/A	DESIGNATION 1400075
SURVEY BOOK ELECTRONIC	SHEETS of
CONTRACT R-38526	PROJECT 1400075

pww://VANVA01PWINT01.parsons.com:Indiana State/Documents/1465-69 Interchange Design/30 - Design/01 - Parsons/CAD/Roadway/Sheets/1465-169 Sht\_Plan\_PR-BN\_01.dgn



METRO CENTRE OF INDIANAPOLIS, LLC.  
 Sec. 27, T-17-N, R-4-E  
 Lawrence Township  
 Marion County

Matchline Sta. 606+00.00 "PR-BN"

Matchline Sta. 612+00.00 "PR-BN"

P.I. Sta. 606+22.49 "PR-BN"  
 N: 4244.8341  
 E: 70223.5225

P.O.B. Sta. 2200+00.00 Line "PR-BND" =  
 O.P.O.T. Sta. 608+49.89 Line "PR-BN"  
 12.00' Rt.

Str. No.  
 CV I465-049-36.86R  
 Sta. 609+66 Line "PR-BN"  
 Pipe, 60" RCP  
 Length = 235'  
 2 Pipe Anchors

CURVE DATA 1  
 PI = 606+22.49 "PR-BN"  
 DS = 45 mph  
 Delta = 7°20'20" Lt.  
 D = 0°50'33"  
 R = 6800.00'  
 T = 436.09'  
 L = 871.00'  
 E = 13.97'  
 SE = N.C.

Sec. 27, T-17-N, R-4-E  
 Lawrence Township  
 Marion County

All stations are described from Line "PR-BN"  
 unless otherwise noted.

**PARSONS**  
 101 W. Ohio St., Suite 2121  
 Indianapolis, IN 46204  
 Bus (317) 616-1000  
 Fax (317) 616-1033



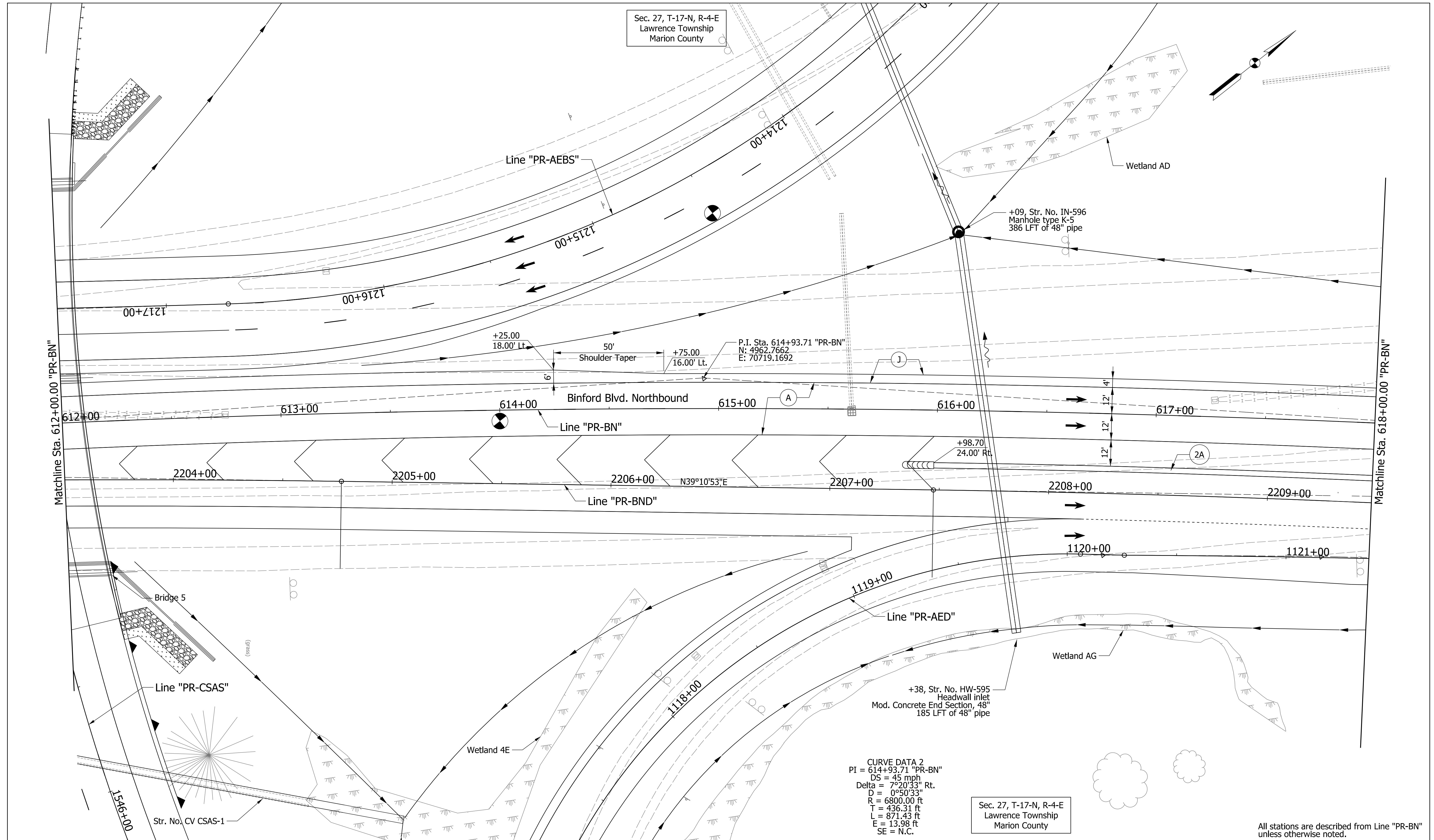
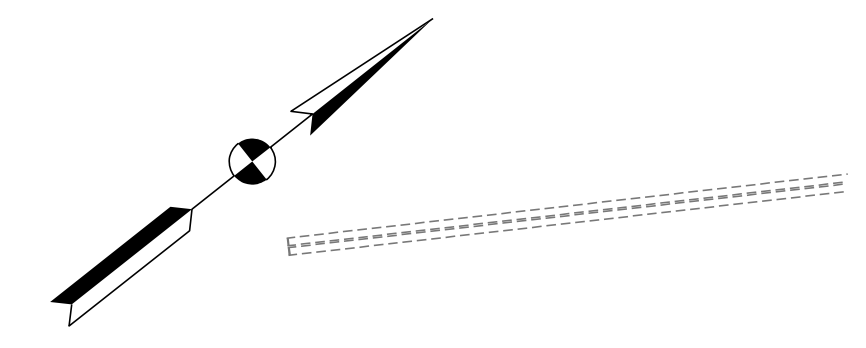
RECOMMENDED FOR APPROVAL	DESIGN ENGINEER	DATE
DESIGNED: KAP	DRAWN: SJC	
CHECKED: CAC	CHECKED: CAC	

INDIANA  
 DEPARTMENT OF TRANSPORTATION  
 PLAN SHEET  
 LINE "PR-BN"  
 STA. 606+00.00 TO STA. 612+00.00

HORIZONTAL SCALE 1" = 20'	BRIDGE FILE
VERTICAL SCALE N/A	DESIGNATION 1400075
SURVEY BOOK ELECTRONIC	SHEETS of
CONTRACT R-38526	PROJECT 1400075

pww://VANVA01PWINT01.parsons.com:Indiana State/Documents/1465-69 Interchange Design/30 - Design/01 - Parsons/CAD/Roadway/Sheets/1465-169 Sht\_Plan\_PR-BN\_02.dgn

Sec. 27, T-17-N, R-4-E  
Lawrence Township  
Marion County



+25.00  
18.00' Lt.      50' Shoulder Taper      +75.00  
16.00' Lt.      P.I. Sta. 614+93.71 "PR-BN"  
N: 4962.7662  
E: 70719.1692

+09, Str. No. IN-596  
Manhole type K-5  
386 LFT of 48" pipe

+98.70  
24.00' Rt.

N39°10'53"E

CURVE DATA 2  
PI = 614+93.71 "PR-BN"  
DS = 45 mph  
Delta = 7°20'33" Rt.  
D = 0°50'33"  
R = 6800.00 ft  
T = 436.31 ft  
L = 871.43 ft  
E = 13.98 ft  
SE = N.C.

Sec. 27, T-17-N, R-4-E  
Lawrence Township  
Marion County

All stations are described from Line "PR-BN" unless otherwise noted.

**PARSONS**  
101 W. Ohio St., Suite 2121  
Indianapolis, IN 46204  
Bus (317) 616-1000  
Fax (317) 616-1033

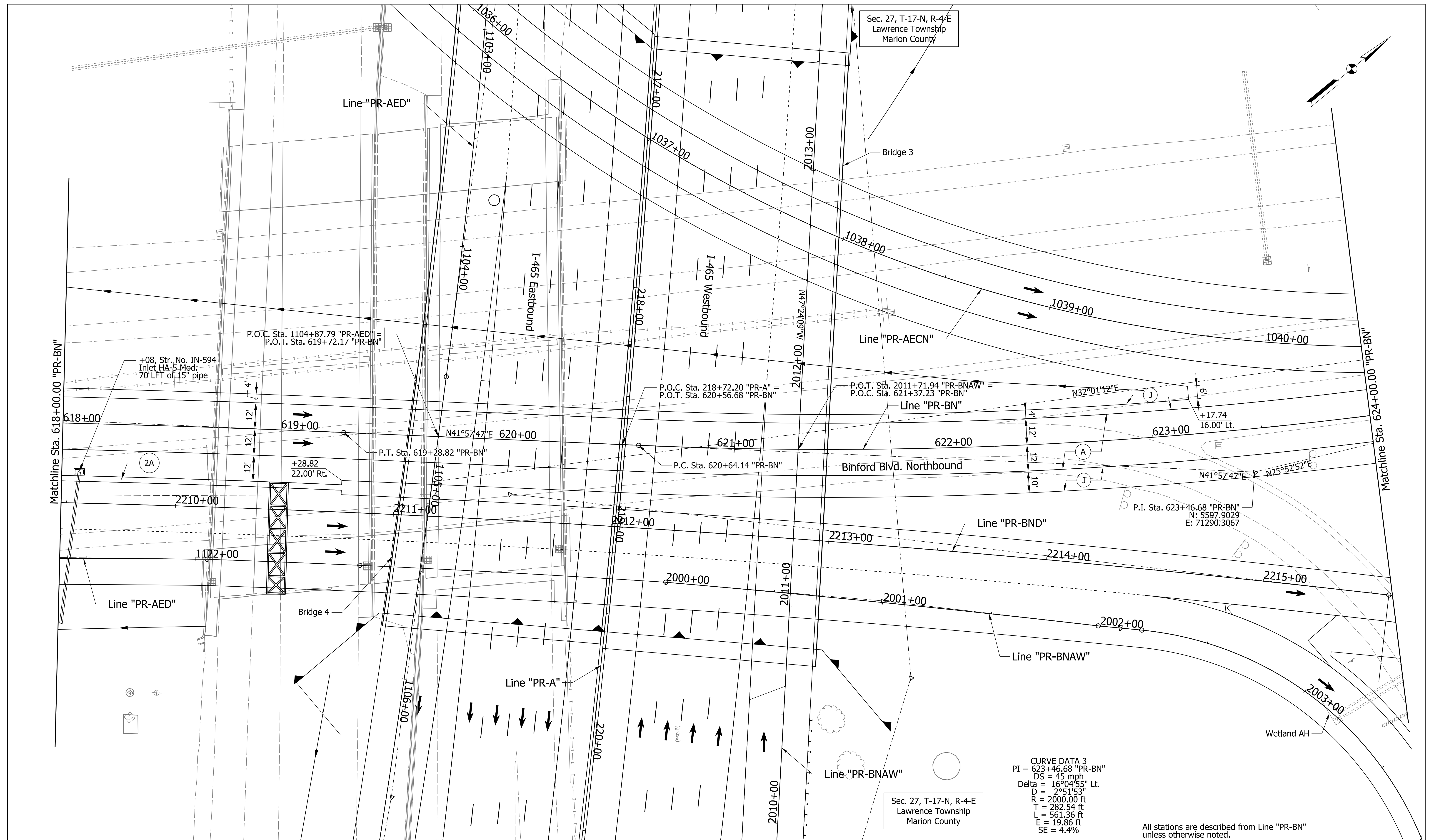


RECOMMENDED FOR APPROVAL	DESIGN ENGINEER	DATE
DESIGNED: KAP	DRAWN: SJC	
CHECKED: CAC	CHECKED: CAC	

INDIANA  
DEPARTMENT OF TRANSPORTATION  
  
PLAN SHEET  
LINE "PR-BN"  
STA. 612+00.00 TO STA. 618+00.00

HORIZONTAL SCALE	BRIDGE FILE
1" = 20'	
VERTICAL SCALE	DESIGNATION
N/A	1400075
SURVEY BOOK	SHEETS
ELECTRONIC	of
CONTRACT	PROJECT
R-38526	1400075

pww://VANVA01PWINT01.parsons.com:Indiana State/Documents/1465-69 Interchange Design/30 - Design/01 - Parsons/CAD/Roadway/Sheets/1465-169 Sht\_Plan\_PR-BN\_03.dgn



**PARSONS**  
 101 W. Ohio St., Suite 2121  
 Indianapolis, IN 46204  
 Bus (317) 616-1000  
 Fax (317) 616-1033



RECOMMENDED FOR APPROVAL	DESIGN ENGINEER	DATE
DESIGNED: KAP	DRAWN: SJC	
CHECKED: CAC	CHECKED: CAC	

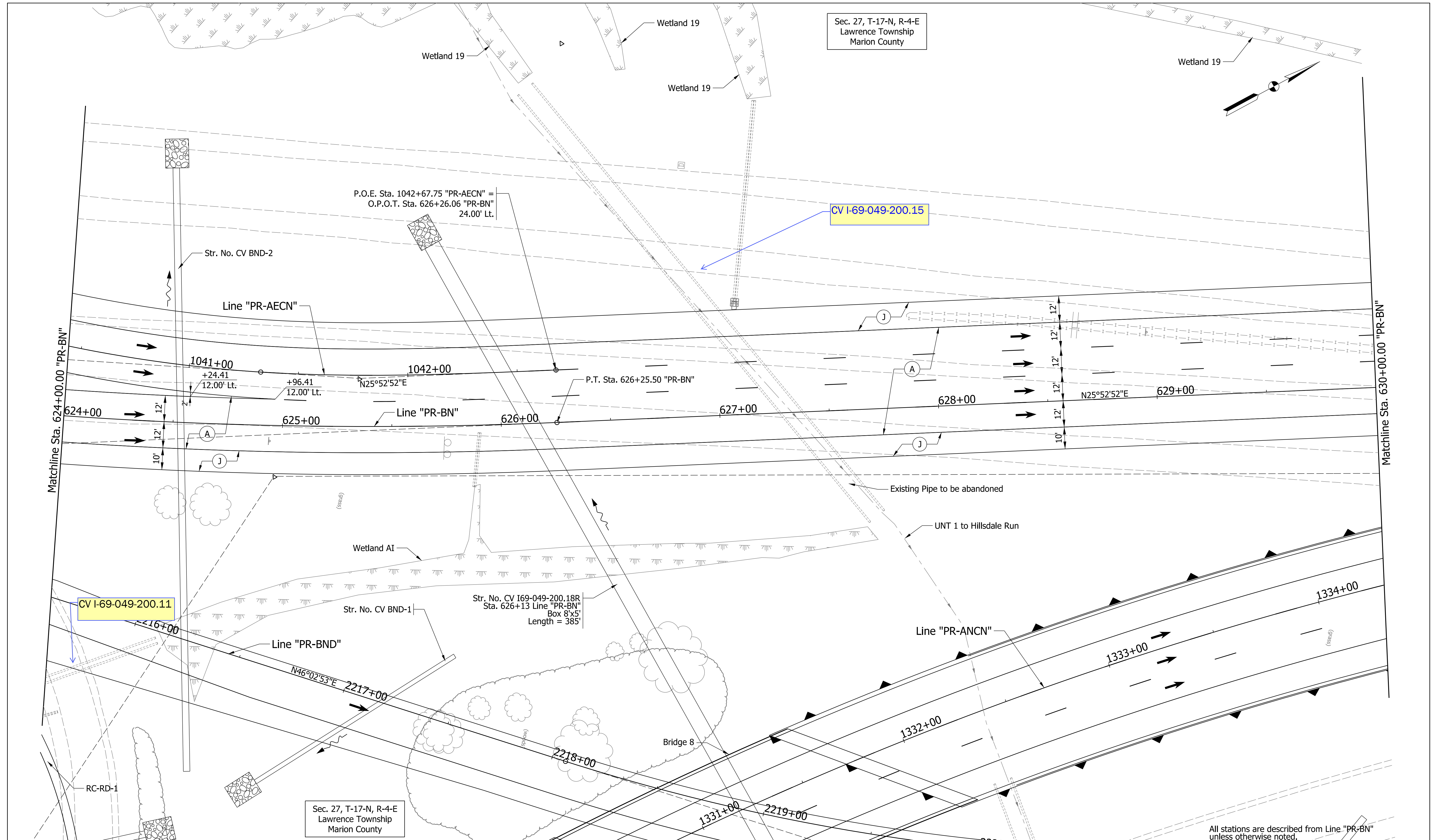
INDIANA  
 DEPARTMENT OF TRANSPORTATION  
 PLAN SHEET  
 LINE "PR-BN"  
 STA. 618+00.00 TO STA. 624+00.00

HORIZONTAL SCALE	BRIDGE FILE
1" = 20'	
VERTICAL SCALE	DESIGNATION
N/A	1400075
SURVEY BOOK	SHEETS
ELECTRONIC	of
CONTRACT	PROJECT
R-38526	1400075

CURVE DATA 3  
 PI = 623+46.68 "PR-BN"  
 DS = 45 mph  
 Delta = 16°04'55" Lt.  
 D = 2°51'53"  
 R = 2000.00 ft  
 T = 282.54 ft  
 L = 561.36 ft  
 E = 19.86 ft  
 SE = 4.4%

All stations are described from Line "PR-BN" unless otherwise noted.

pww://VANVA01PWINT01.pars.com:Indiana State/Documents/1465-69 Interchange Design/30 - Design/01 - Parsons/CAD/Roadway/Sheets/1465-169 Sht\_Plan\_PR-BN\_04.dgn



Sec. 27, T-17-N, R-4-E  
Lawrence Township  
Marion County

Sec. 27, T-17-N, R-4-E  
Lawrence Township  
Marion County

All stations are described from Line "PR-BN" unless otherwise noted.

**PARSONS**

101 W. Ohio St., Suite 2121  
Indianapolis, IN 46204  
Bus (317) 616-1000  
Fax (317) 616-1033



RECOMMENDED FOR APPROVAL	DESIGN ENGINEER	DATE
DESIGNED: KAP	DRAWN: SJC	
CHECKED: CAC	CHECKED: CAC	

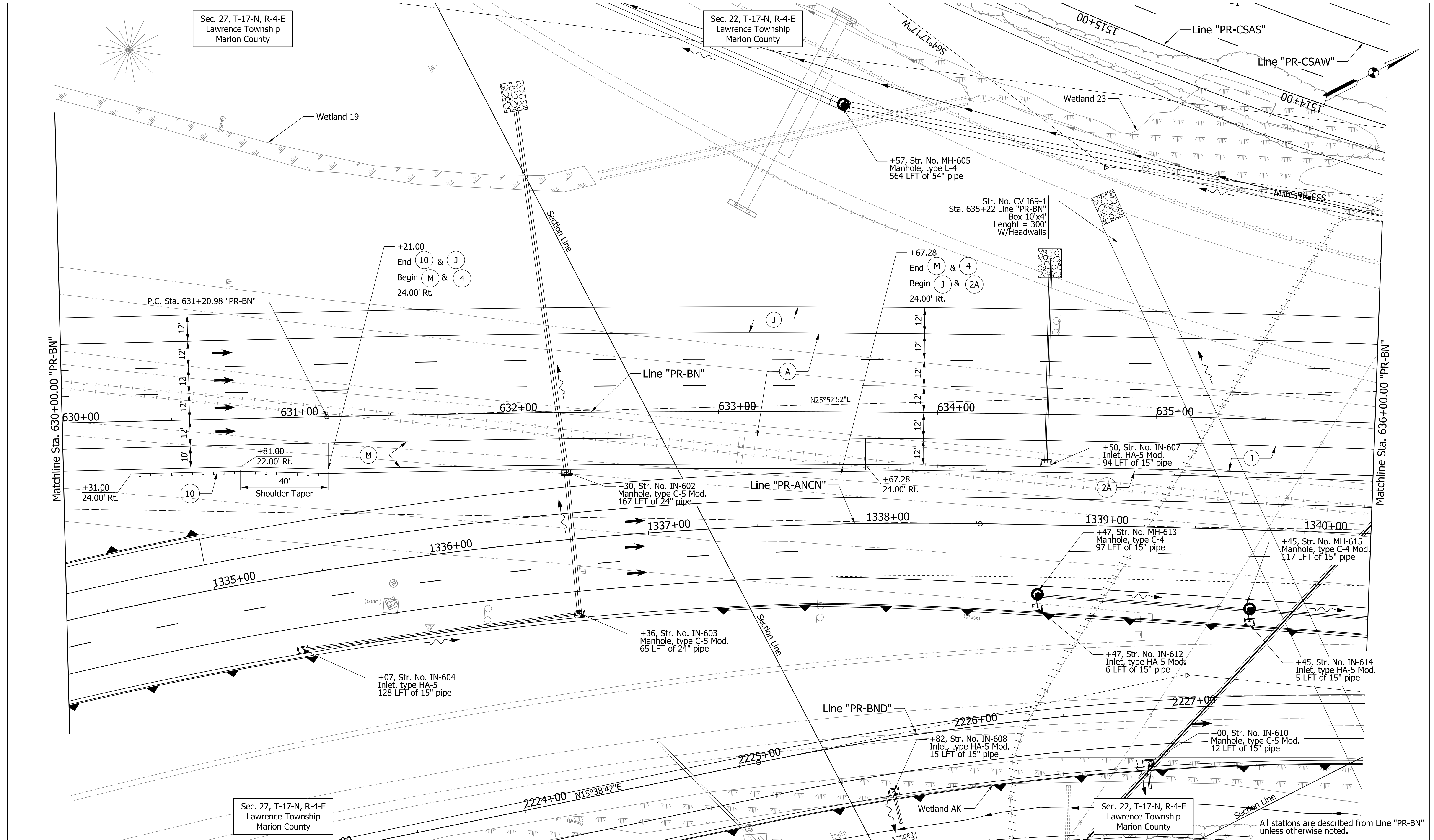
INDIANA  
DEPARTMENT OF TRANSPORTATION

PLAN SHEET  
LINE "PR-BN"  
STA. 624+00.00 TO STA. 630+00.00

HORIZONTAL SCALE 1" = 20'	BRIDGE FILE
VERTICAL SCALE N/A	DESIGNATION 1400075
SURVEY BOOK ELECTRONIC	SHEETS of
CONTRACT R-38526	PROJECT 1400075

pww://VANVA01PWINT01.parsons.com:Indiana State/Documents/1465-69 Interchange Design/30 - Design/01 - Parsons/CAD/Roadway/Sheets/1465-169 Sht\_Plan\_PR-BN\_05.dgn





Sec. 27, T-17-N, R-4-E  
Lawrence Township  
Marion County

Sec. 22, T-17-N, R-4-E  
Lawrence Township  
Marion County

Sec. 27, T-17-N, R-4-E  
Lawrence Township  
Marion County

Sec. 22, T-17-N, R-4-E  
Lawrence Township  
Marion County

All stations are described from Line "PR-BN" unless otherwise noted.

**PARSONS**  
101 W. Ohio St., Suite 2121  
Indianapolis, IN 46204  
Bus (317) 616-1000  
Fax (317) 616-1033

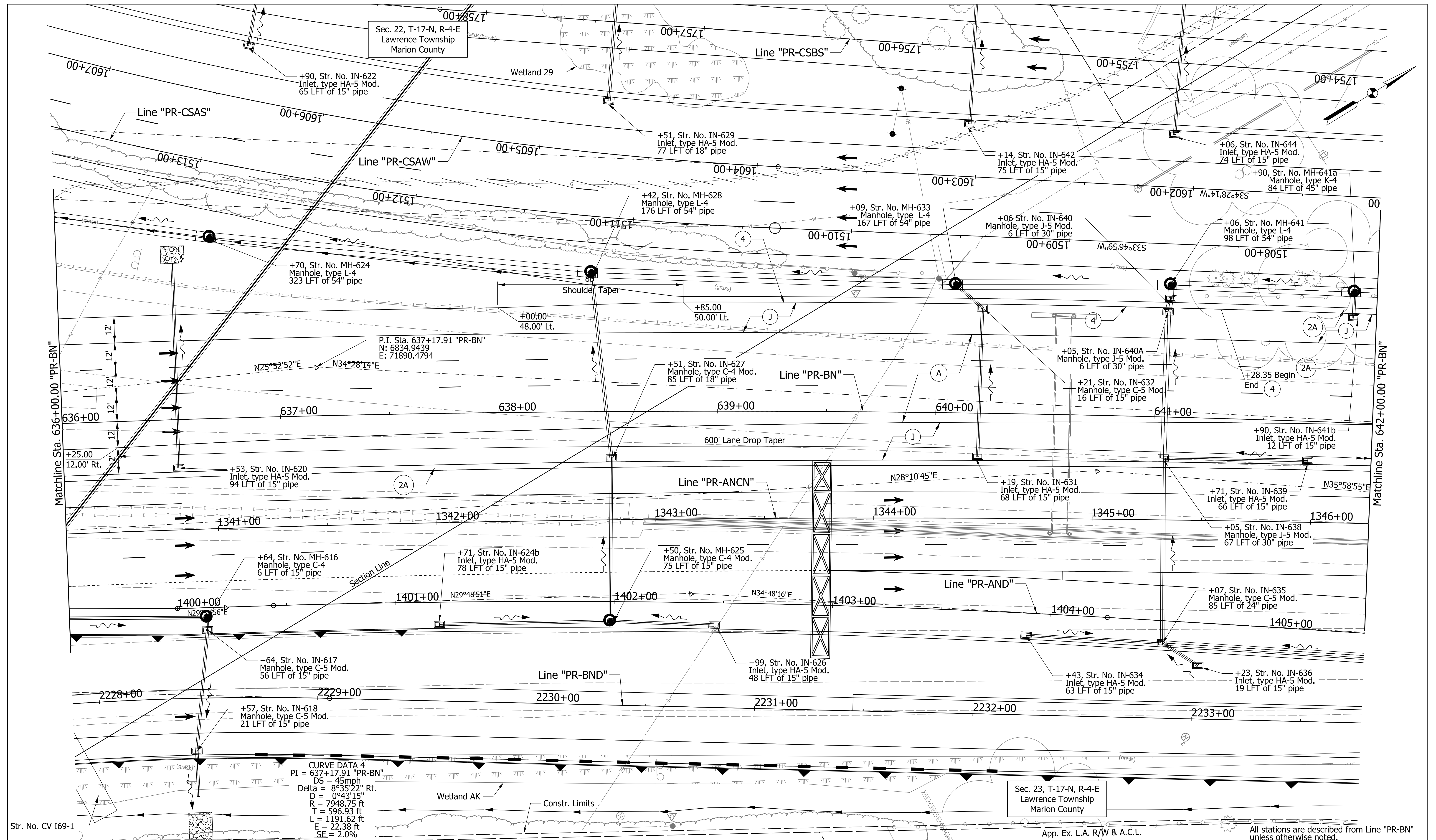


RECOMMENDED FOR APPROVAL	DESIGN ENGINEER	DATE
DESIGNED: KAP	DRAWN: SJC	
CHECKED: CAC	CHECKED: CAC	

INDIANA  
DEPARTMENT OF TRANSPORTATION  
  
PLAN SHEET  
LINE "PR-BN"  
STA. 630+00.00 TO STA. 636+00.00

HORIZONTAL SCALE	BRIDGE FILE
1" = 20'	
VERTICAL SCALE	DESIGNATION
N/A	1400075
SURVEY BOOK	SHEETS
ELECTRONIC	of
CONTRACT	PROJECT
R-38526	1400075

pww://VANVA01PWINT01.parsons.com:Indiana State/Documents/1465-69 Interchange Design/30 - Design/01 - Parsons/CAD/Roadway/Sheets/1465-169 Sht\_Plan\_PR-BN\_06.dgn



**PARSONS**  
 101 W. Ohio St., Suite 2121  
 Indianapolis, IN 46204  
 Bus (317) 616-1000  
 Fax (317) 616-1033



RECOMMENDED FOR APPROVAL	DESIGN ENGINEER	DATE
DESIGNED: KAP	DRAWN: SJC	
CHECKED: CAC	CHECKED: CAC	

INDIANA  
 DEPARTMENT OF TRANSPORTATION  
 PLAN SHEET  
 LINE "PR-BN"  
 STA. 636+00.00 TO STA. 642+00.00

HORIZONTAL SCALE	BRIDGE FILE
1" = 20'	
VERTICAL SCALE	DESIGNATION
N/A	1400075
SURVEY BOOK	SHEETS
ELECTRONIC	of
CONTRACT	PROJECT
R-38526	1400075

pwr://VANVA01PWINT01.parsons.com:Indiana State/Documents/1465-69 Interchange Design/30 - Design/01 - Parsons/CAD/Roadway/Sheets/1465-169 Sht\_Plan\_PR-BN\_07.dgn