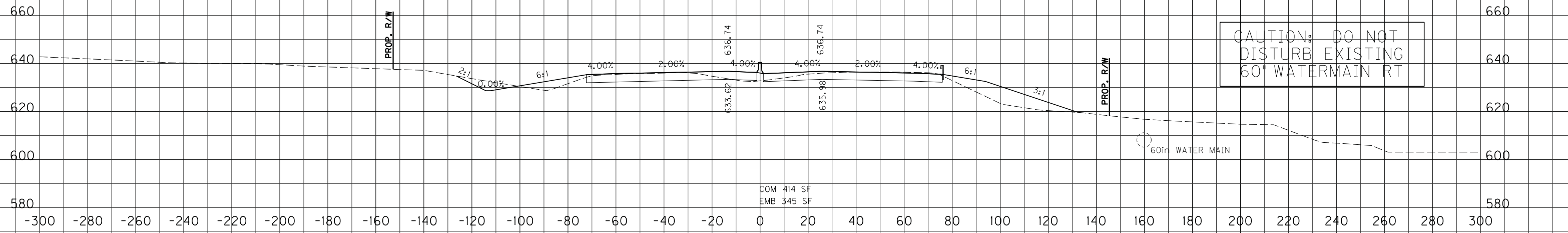
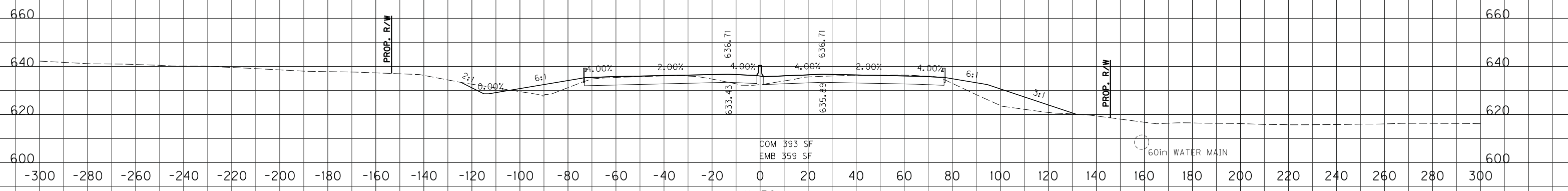


CHECKED BY _____ DATE _____
 APPROVED BY _____ DATE _____



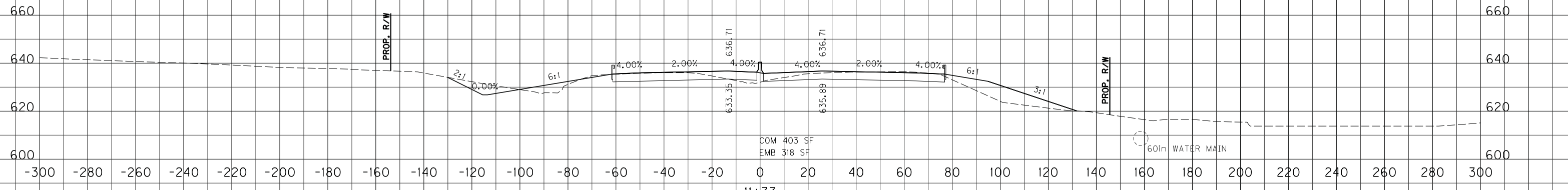
COM 414 SF
 EMB 345 SF
 12+00

COM 747 CY
 EMB 652 CY



COM 393 SF
 EMB 359 SF
 11+50

COM 244 CY
 EMB 207 CY



COM 403 SF
 EMB 318 SF
 11+33

COM 0 CY
 EMB 0 CY

STA 11+33.46
 BEGIN NORTHBOUND
 CONSTRUCTION

SCALE: 1" = 20' HORIZONTAL
 1" = 20' VERTICAL

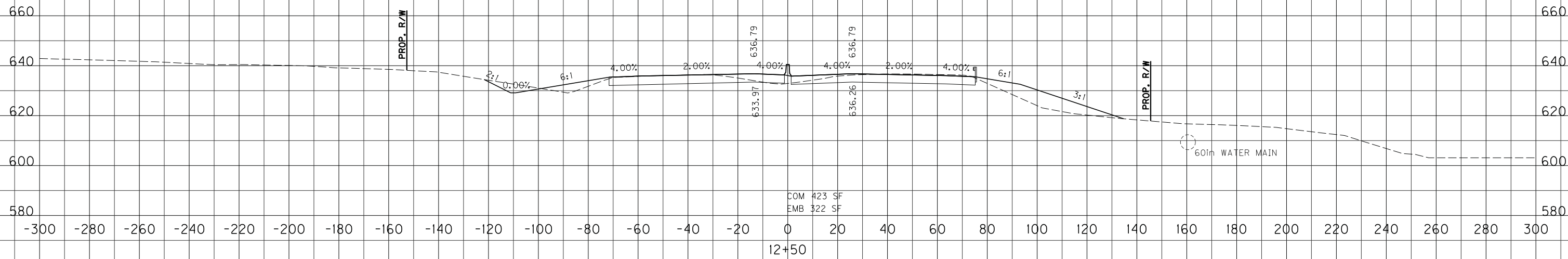
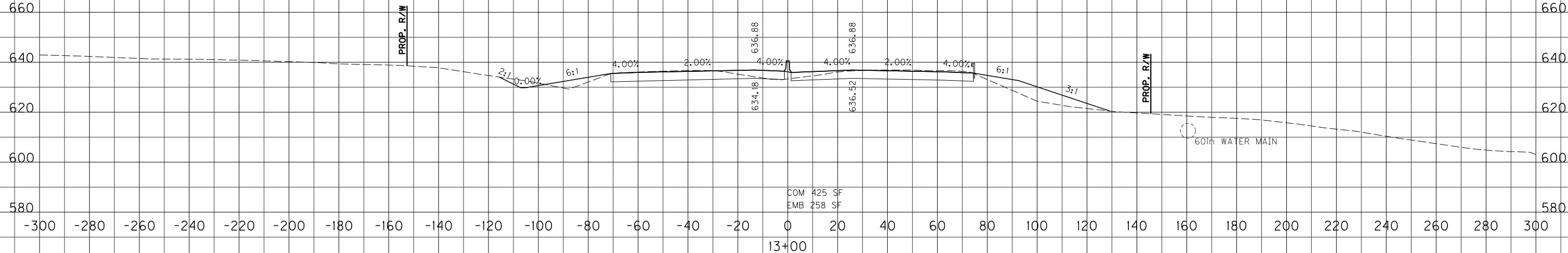
KY 841
 STA. 11+33 TO STA. 12+00

E-SHEET NAME:

COUNTY OF	ITEM NO.	SHEET NO.
JEFFERSON	5-731.00	X12

CHECKED BY _____ DATE _____
APPROVED BY _____ DATE _____

CAUTION: DO NOT
DISTURB EXISTING
60" WATERMAIN RT



COM 785 CY
EMB 537 CY

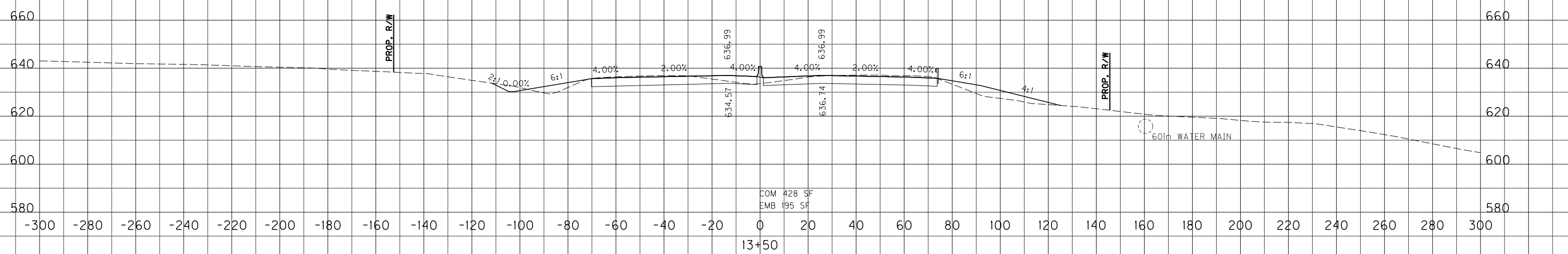
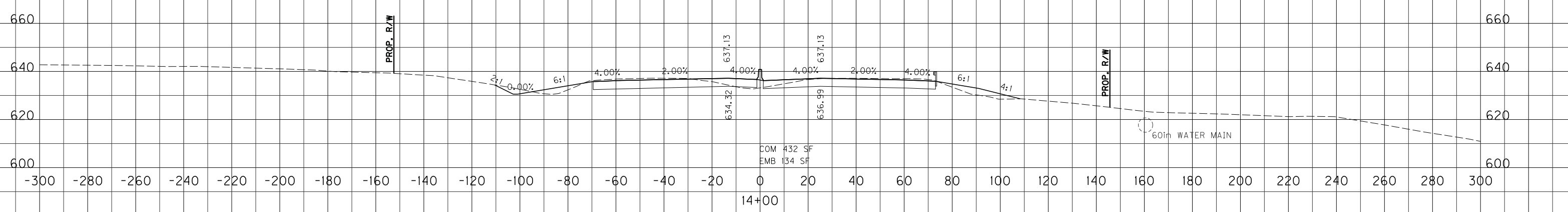
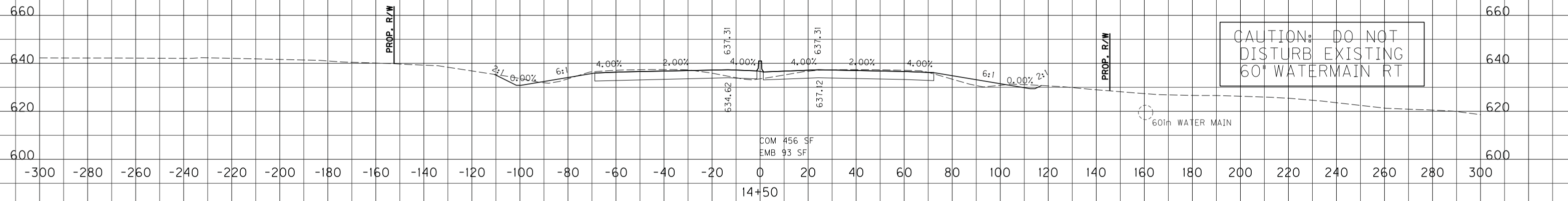
COM 775 CY
EMB 617 CY

SCALE: 1" = 20' HORIZONTAL
1" = 20' VERTICAL

KY 841
STA. 12+50 TO STA. 13+00

E-SHEET NAME:

CHECKED BY _____ DATE _____
 APPROVED BY _____ DATE _____



COM 822 CY
 EMB 211 CY

COM 796 CY
 EMB 305 CY

COM 790 CY
 EMB 420 CY

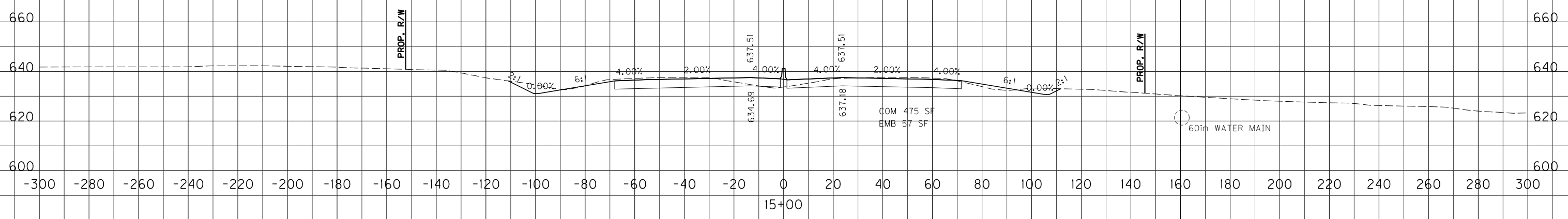
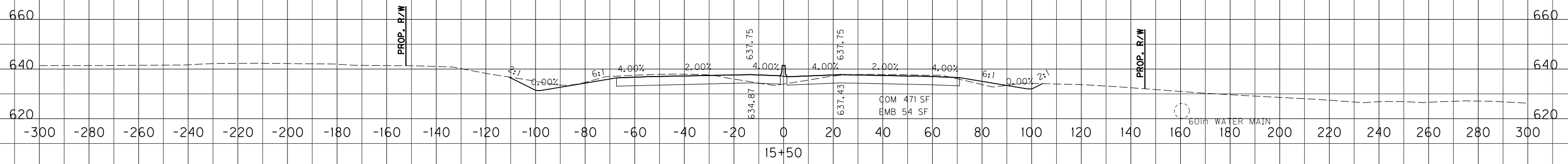
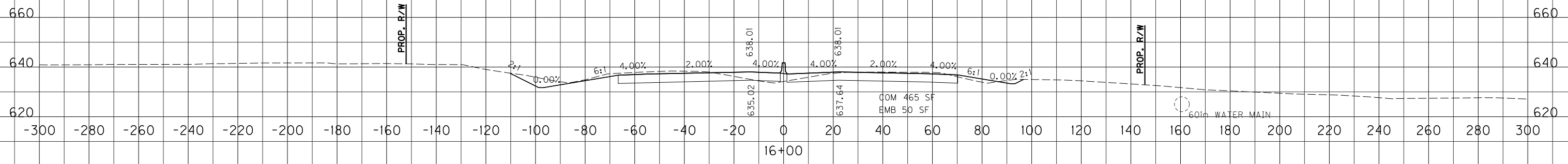
SCALE: 1" = 20' HORIZONTAL
 1" = 20' VERTICAL

KY 841
 STA.13+50 TO STA.14+50

E-SHEET NAME:

CHECKED BY _____ DATE _____
 APPROVED BY _____ DATE _____

CAUTION: DO NOT
 DISTURB EXISTING
 60" WATERMAIN RT

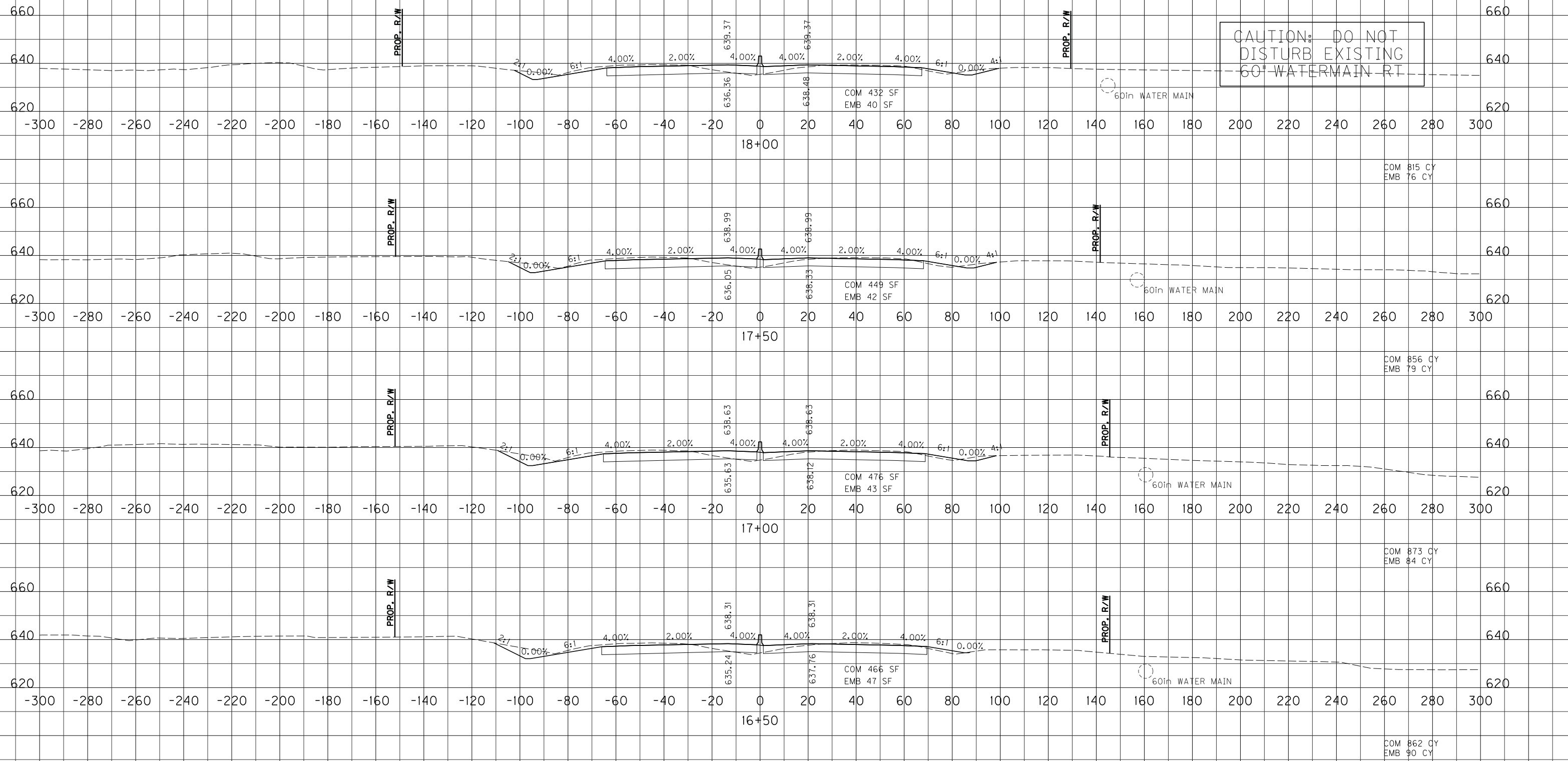


E-SHEET NAME:

SCALE: 1" = 20' HORIZONTAL
 1" = 20' VERTICAL

KY 841
 STA. 15+00 TO STA. 16+00

CHECKED BY _____ DATE _____
 APPROVED BY _____ DATE _____



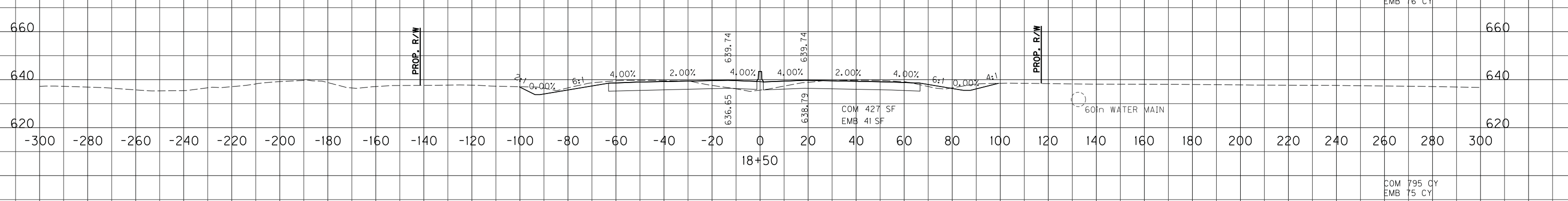
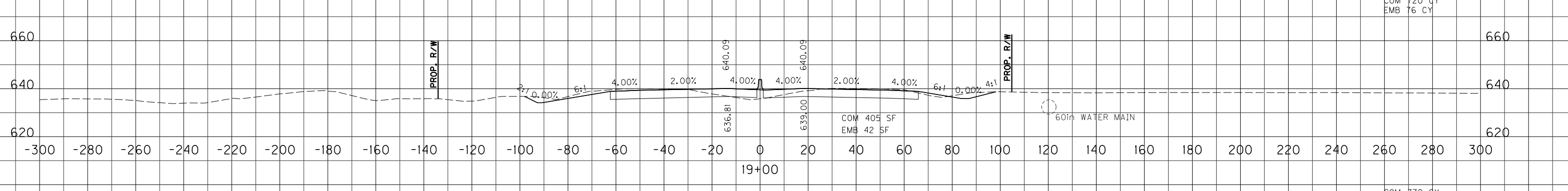
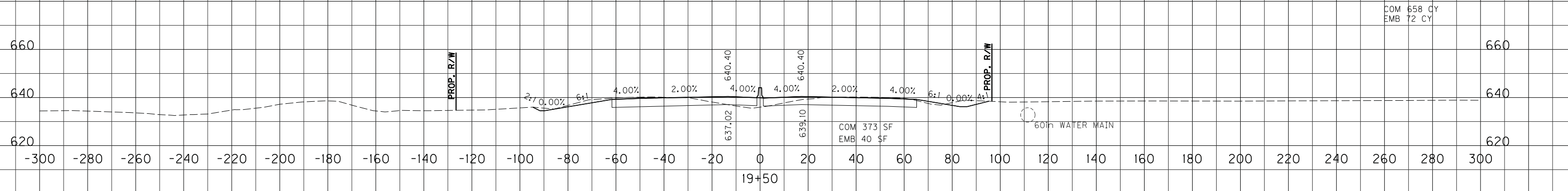
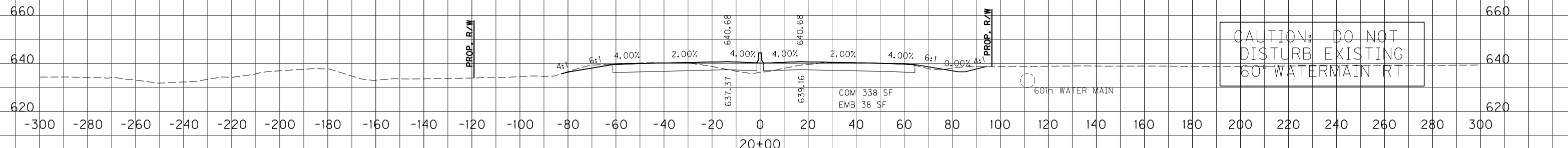
CAUTION: DO NOT
 DISTURB EXISTING
 60" WATERMAIN RT

E-SHEET NAME:

SCALE: 1" = 20' HORIZONTAL
 1" = 20' VERTICAL

KY 841
 STA. 16+50 TO STA. 18+00

CHECKED BY _____ DATE _____
 APPROVED BY _____ DATE _____

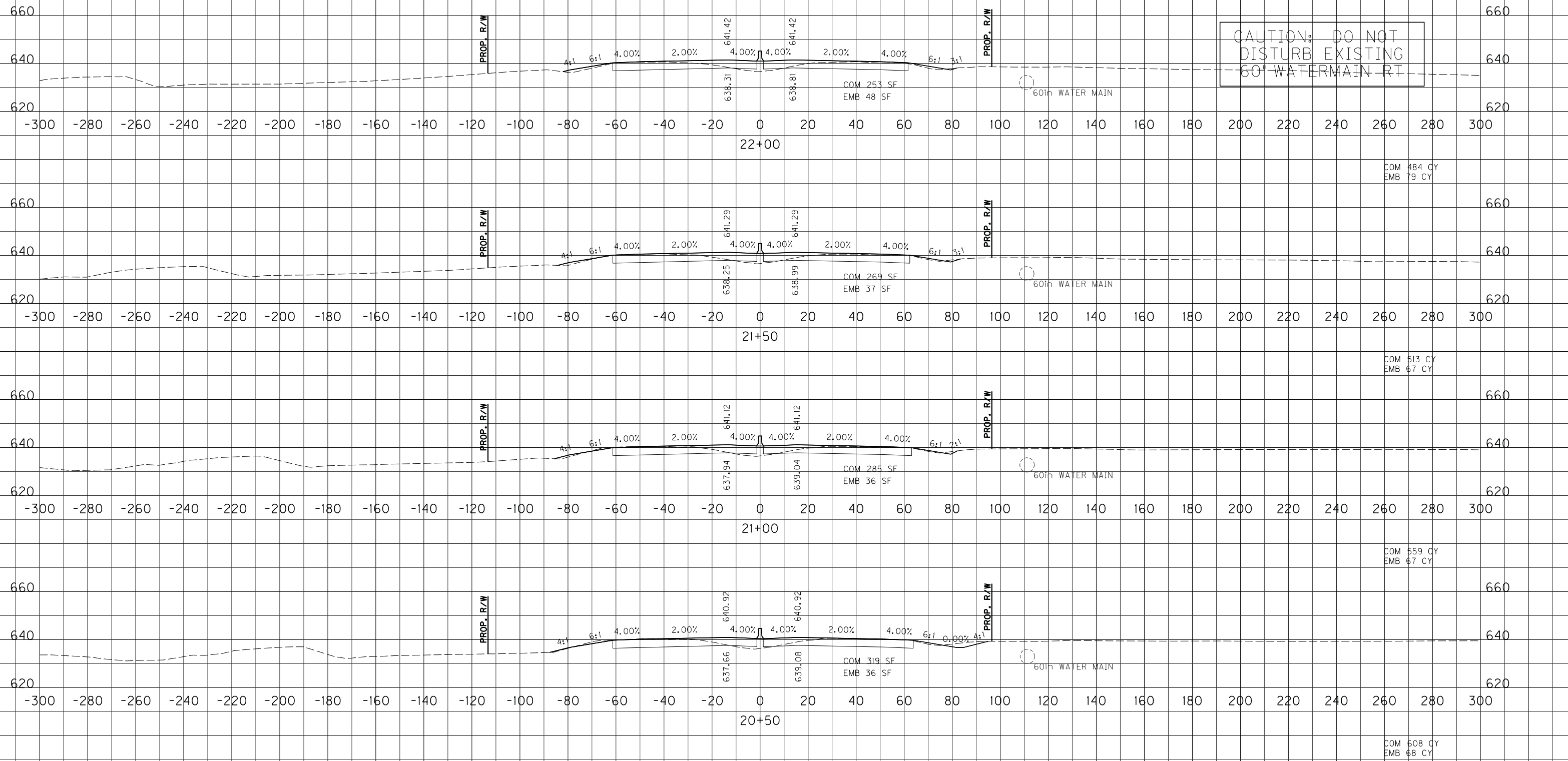


E-SHEET NAME:

SCALE: 1" = 20' HORIZONTAL
 1" = 20' VERTICAL

KY 841
 STA. 18+50 TO STA. 20+00

CHECKED BY _____ DATE _____
APPROVED BY _____ DATE _____

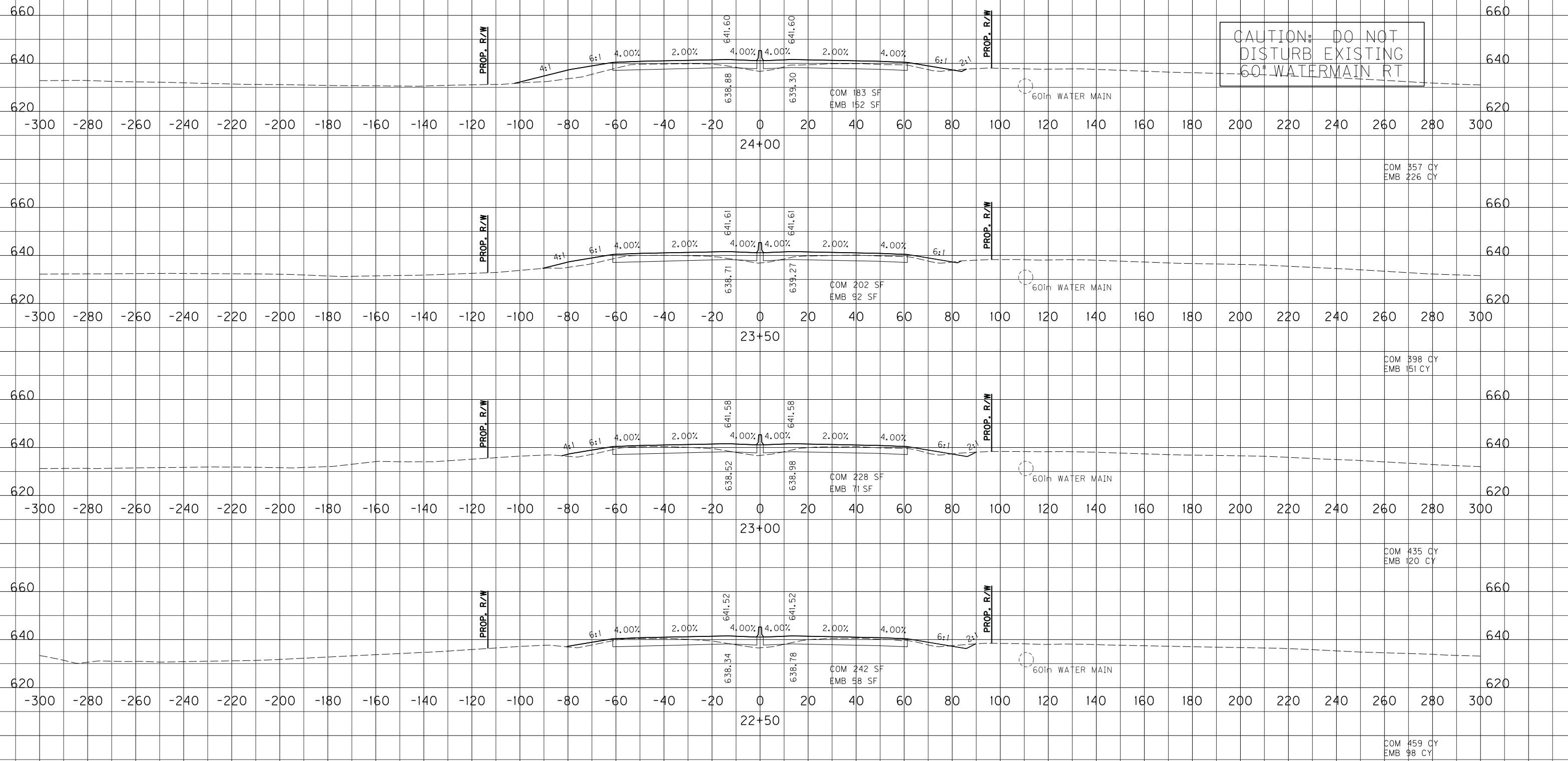


E-SHEET NAME:

SCALE: 1" = 20' HORIZONTAL
1" = 20' VERTICAL

KY 841
STA. 20+50 TO STA. 22+00

CHECKED BY _____ DATE _____
 APPROVED BY _____ DATE _____



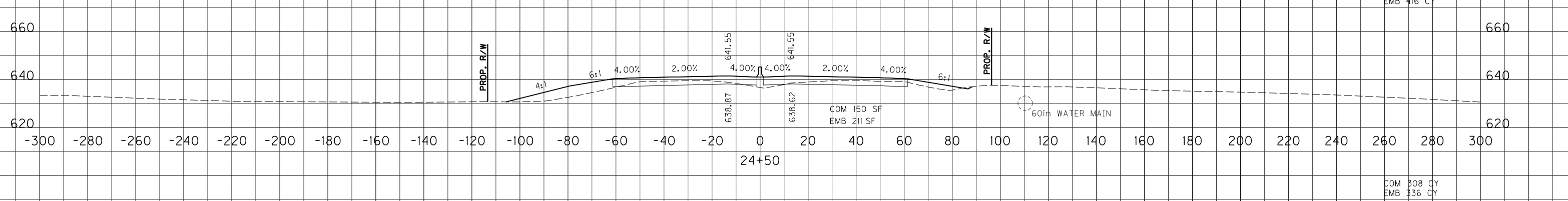
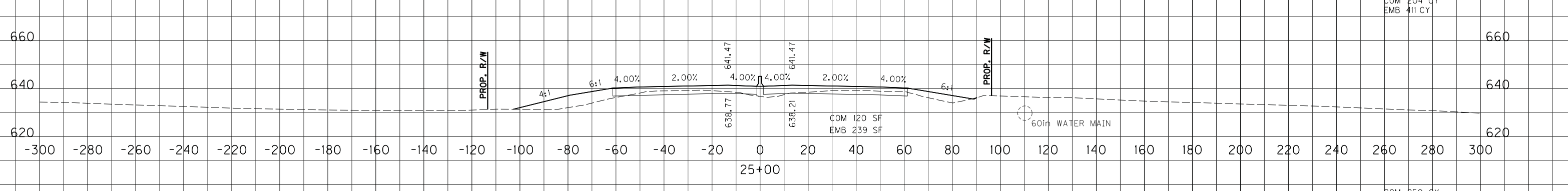
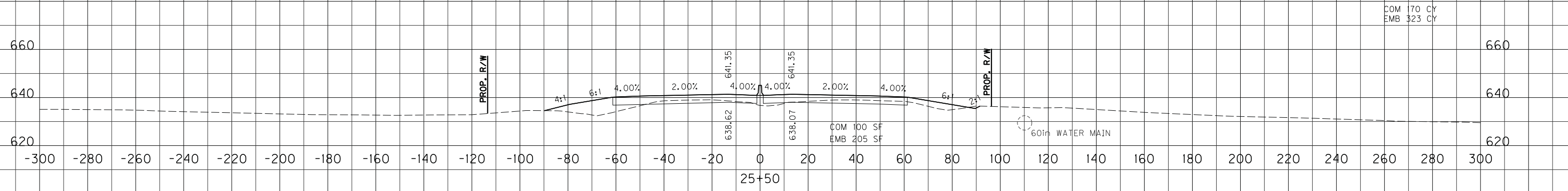
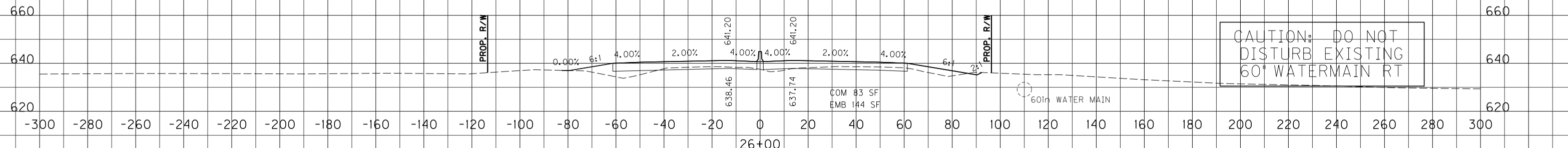
CAUTION: DO NOT
 DISTURB EXISTING
 60" WATERMAIN RT

SCALE: 1" = 20' HORIZONTAL
 1" = 20' VERTICAL

KY 841
 STA. 22+50 TO STA. 24+00

E-SHEET NAME:

CHECKED BY _____ DATE _____
 APPROVED BY _____ DATE _____



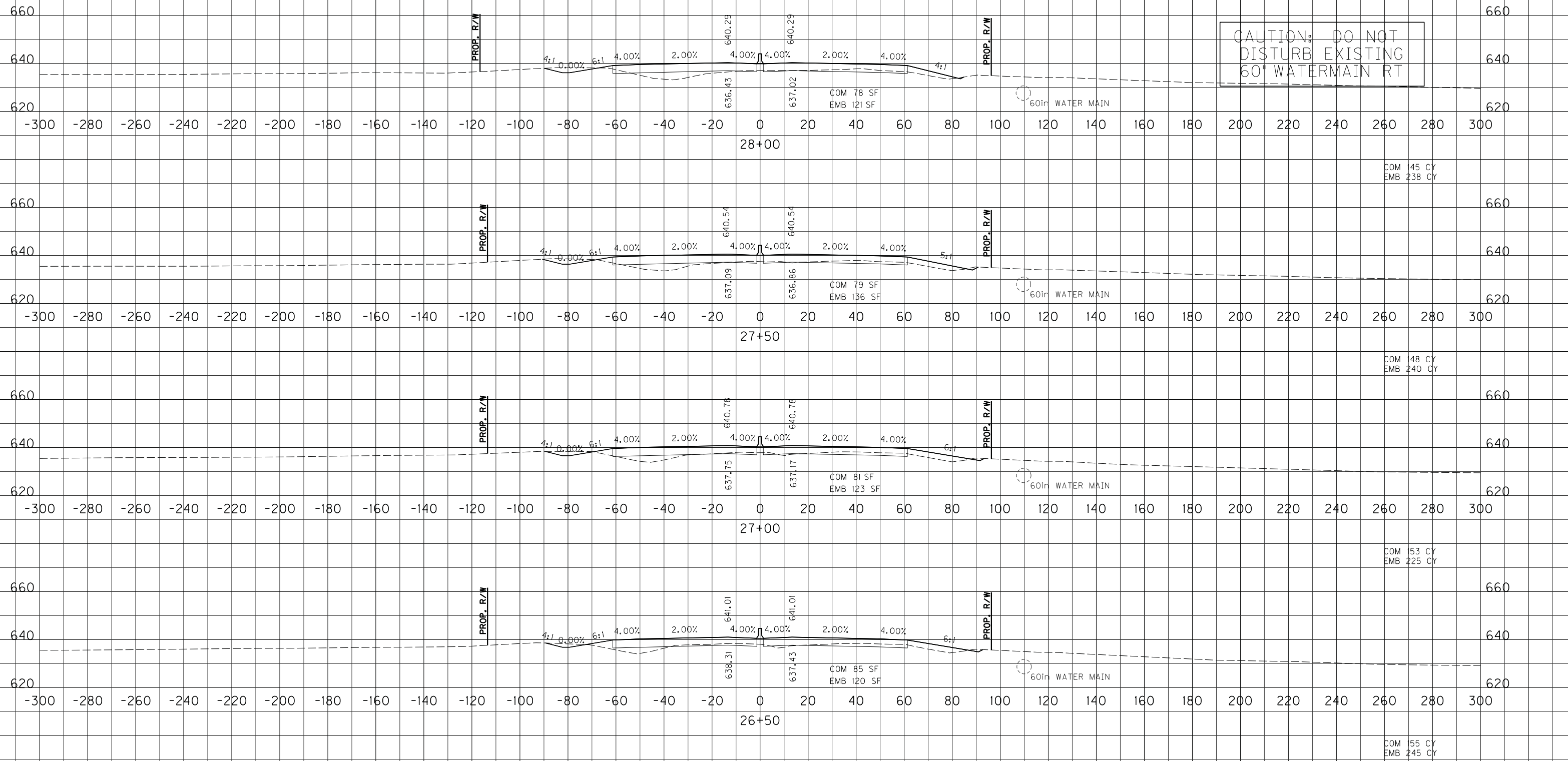
SCALE: 1" = 20' HORIZONTAL
 1" = 20' VERTICAL

KY 841
 STA. 24+50 TO STA. 26+00

E-SHEET NAME:

CHECKED BY _____ DATE _____
 APPROVED BY _____ DATE _____

E-SHEET NAME:



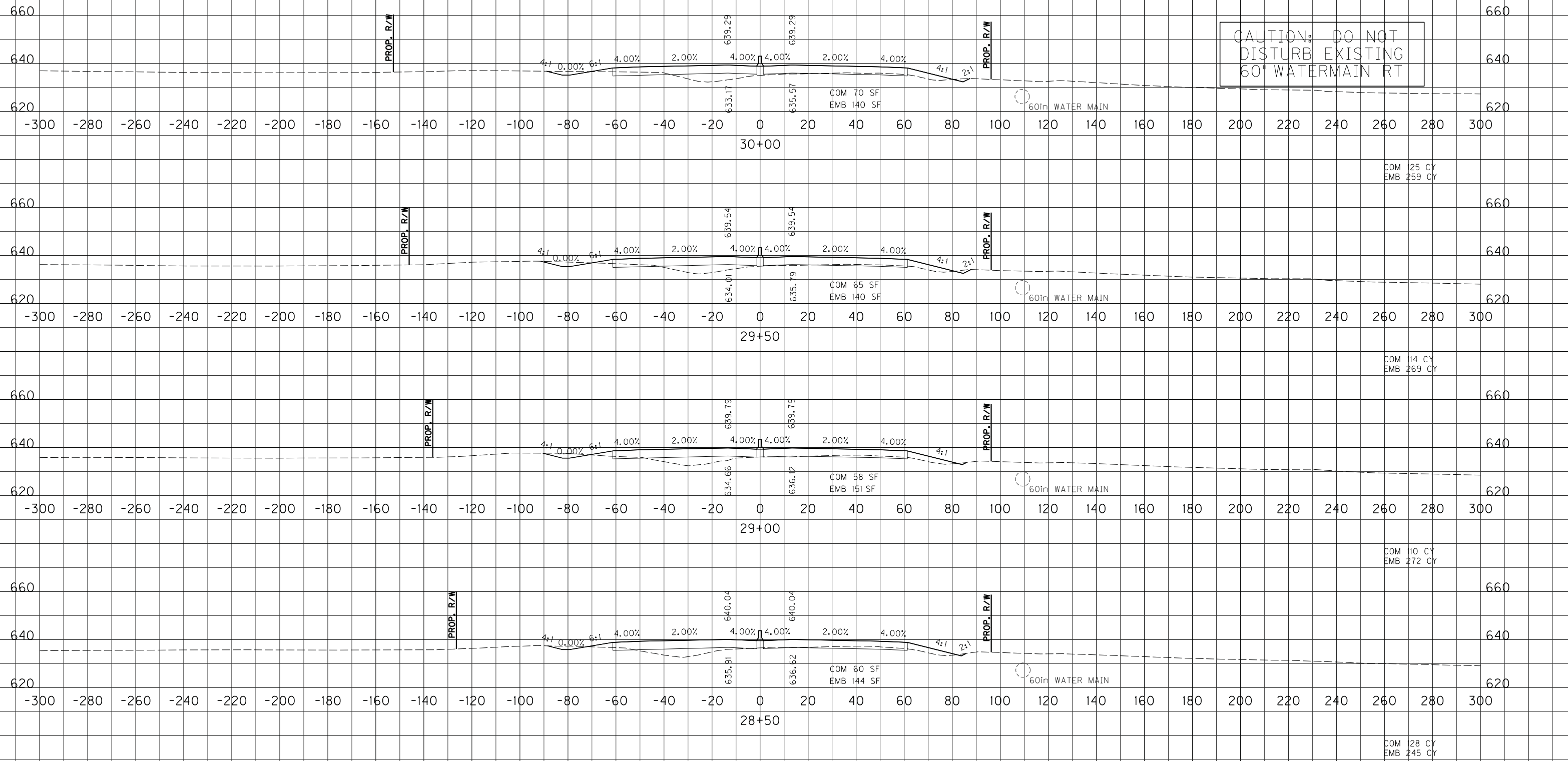
CAUTION: DO NOT
 DISTURB EXISTING
 60" WATERMAIN RT

SCALE: 1" = 20' HORIZONTAL
 1" = 20' VERTICAL

KY 841
 STA. 26+50 TO STA. 28+00

CHECKED BY _____ DATE _____
 APPROVED BY _____ DATE _____

E-SHEET NAME:



CAUTION: DO NOT
 DISTURB EXISTING
 60" WATERMAIN RT

COM 125 CY
 EMB 259 CY

COM 114 CY
 EMB 269 CY

COM 110 CY
 EMB 272 CY

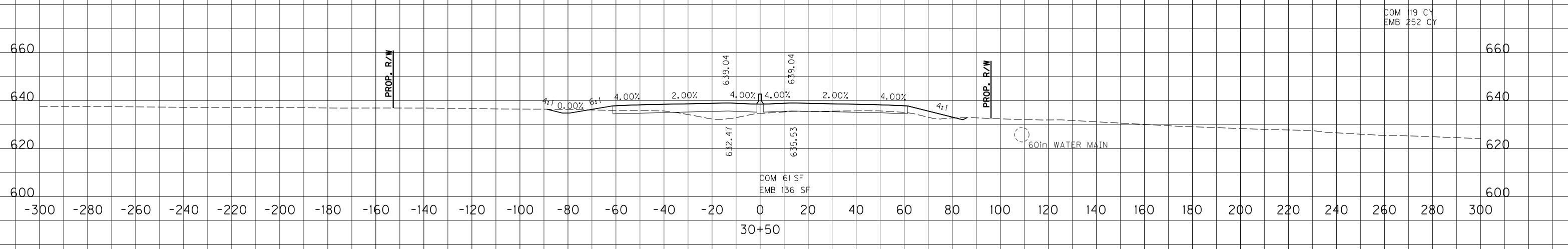
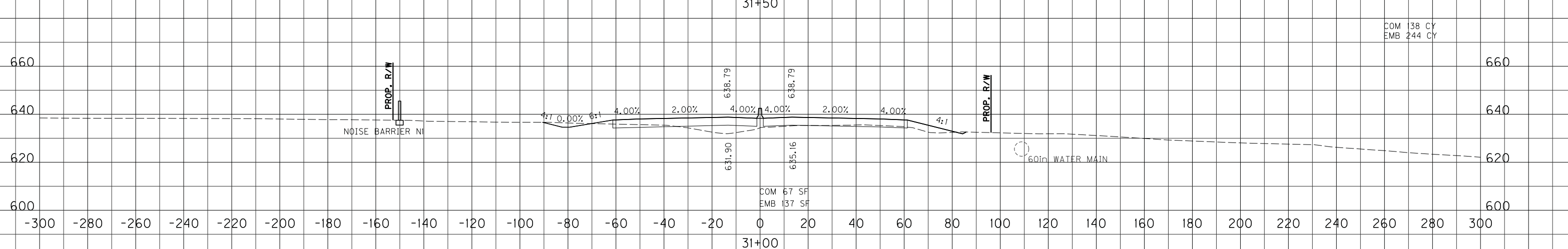
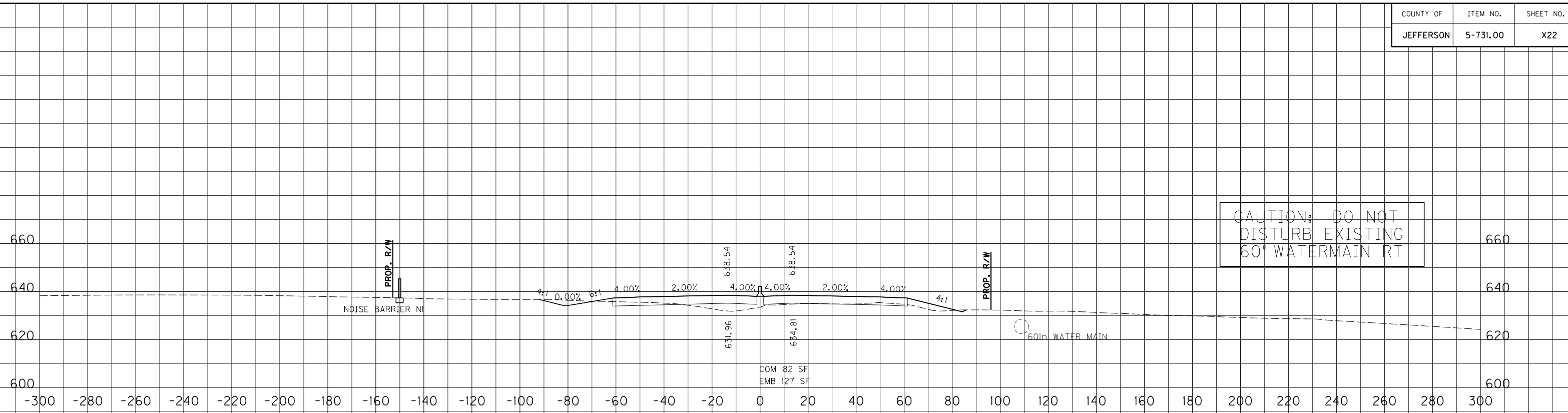
COM 128 CY
 EMB 245 CY

SCALE: 1" = 20' HORIZONTAL
 1" = 20' VERTICAL

KY 841
 STA. 28+50 TO STA. 30+00

CHECKED BY _____ DATE _____
 APPROVED BY _____ DATE _____

CAUTION: DO NOT
 DISTURB EXISTING
 60" WATERMAIN RT

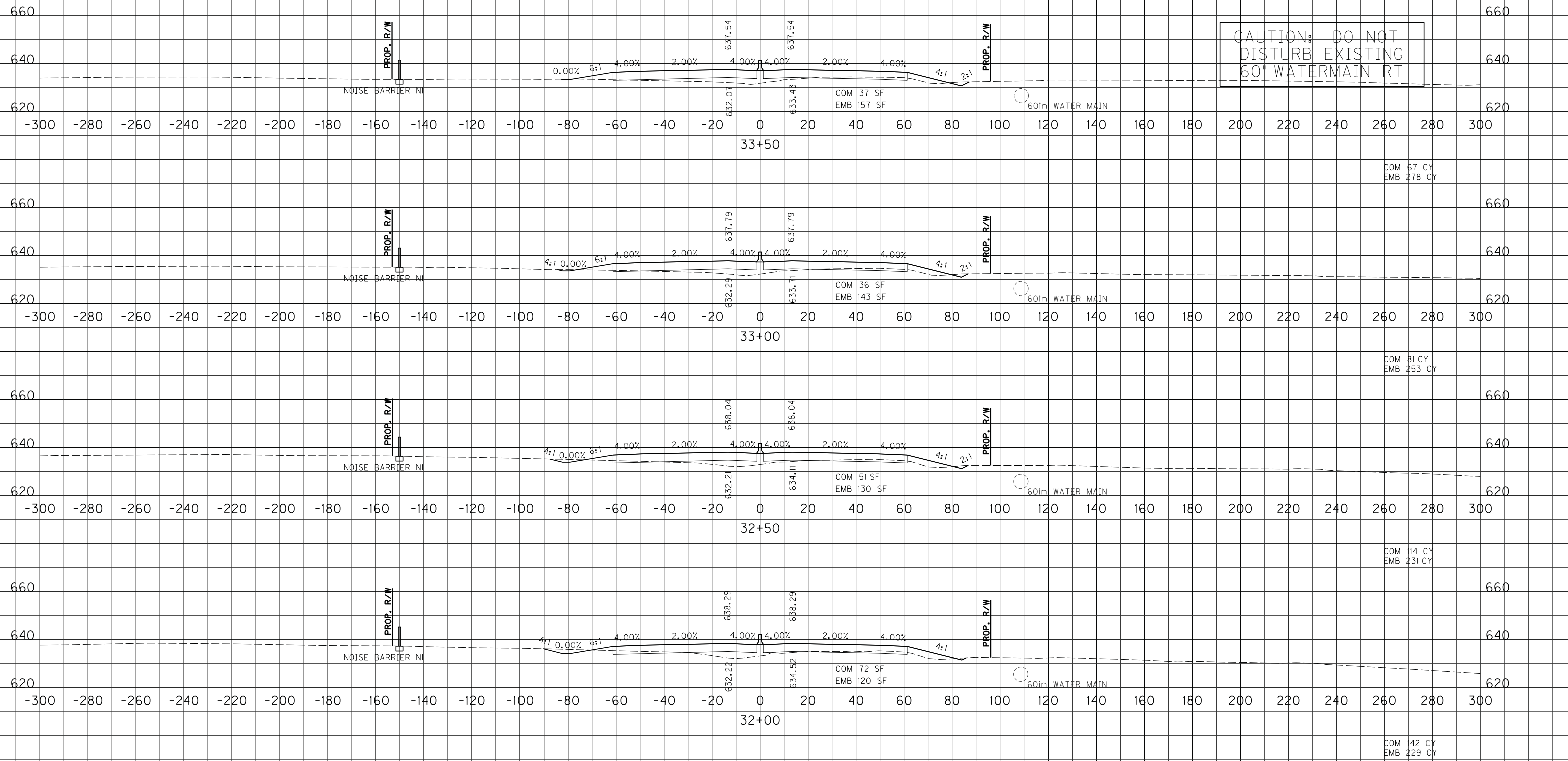


E-SHEET NAME:

SCALE: 1" = 20' HORIZONTAL
 1" = 20' VERTICAL

KY 841
 STA. 30+50 TO STA. 31+50

CHECKED BY _____ DATE _____
 APPROVED BY _____ DATE _____



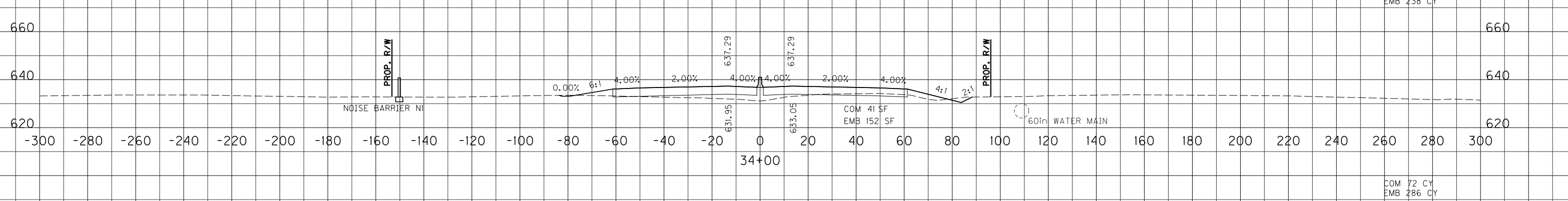
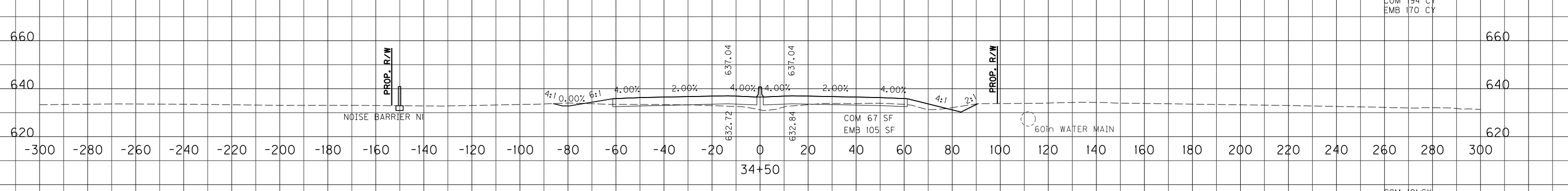
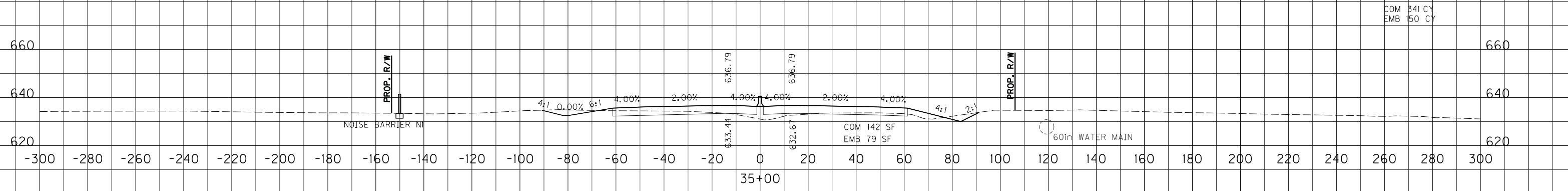
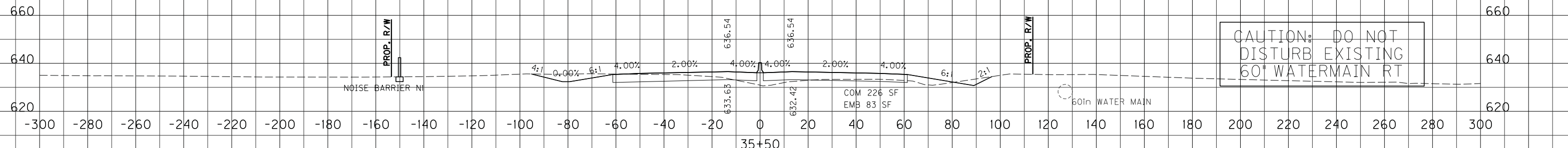
CAUTION: DO NOT
 DISTURB EXISTING
 60" WATERMAIN RT

E-SHEET NAME:

SCALE: 1" = 20' HORIZONTAL
 1" = 20' VERTICAL

KY 841
 STA. 32+00 TO STA. 33+50

CHECKED BY _____ DATE _____
 APPROVED BY _____ DATE _____



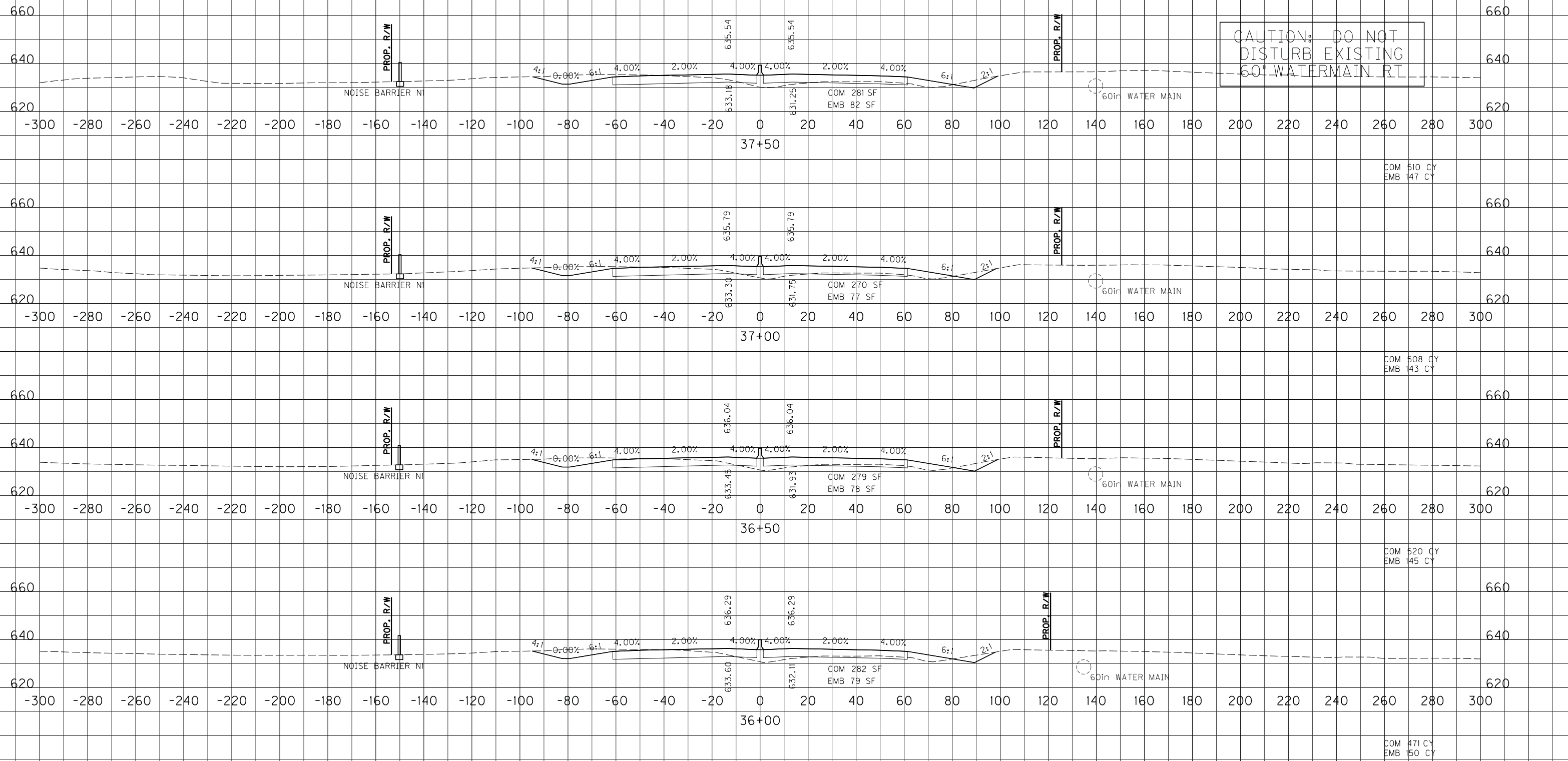
SCALE: 1" = 20' HORIZONTAL
 1" = 20' VERTICAL

KY 841
 STA. 34+00 TO STA. 35+50

E-SHEET NAME:

CHECKED BY _____ DATE _____
 APPROVED BY _____ DATE _____

E-SHEET NAME:



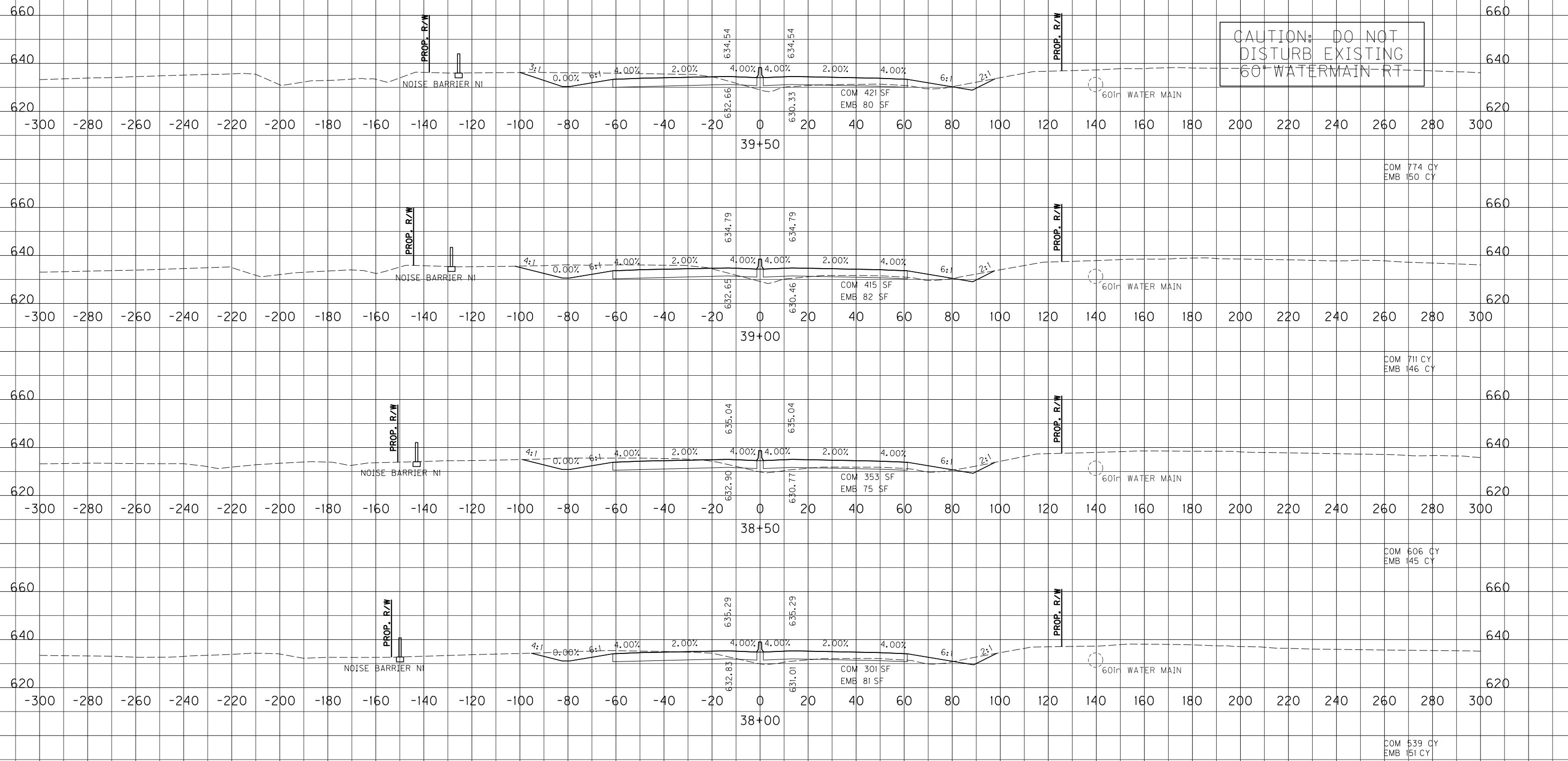
CAUTION: DO NOT
 DISTURB EXISTING
 60" WATERMAIN RT

SCALE: 1" = 20' HORIZONTAL
 1" = 20' VERTICAL

KY 841
 STA. 36+00 TO STA. 37+50

CHECKED BY _____ DATE _____
 APPROVED BY _____ DATE _____

E-SHEET NAME:

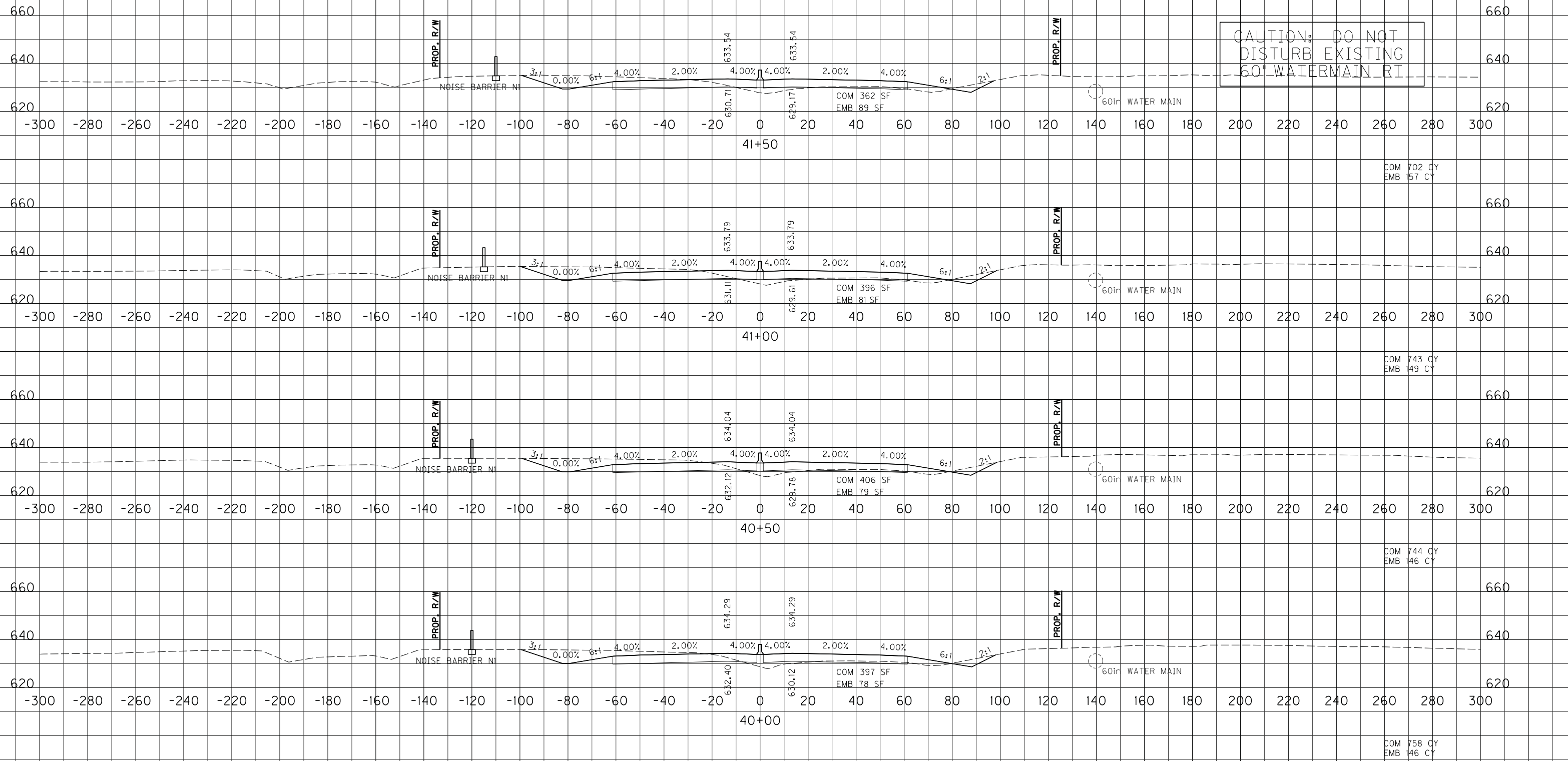


CAUTION: DO NOT
 DISTURB EXISTING
 60" WATERMAIN RT

SCALE: 1" = 20' HORIZONTAL
 1" = 20' VERTICAL

KY 841
 STA. 38+00 TO STA. 39+50

CHECKED BY _____ DATE _____
 APPROVED BY _____ DATE _____




SCALE: 1" = 20' HORIZONTAL
 1" = 20' VERTICAL

KY 841
 STA. 40+00 TO STA. 41+50

E-SHEET NAME:

CHECKED BY _____ DATE _____
 APPROVED BY _____ DATE _____

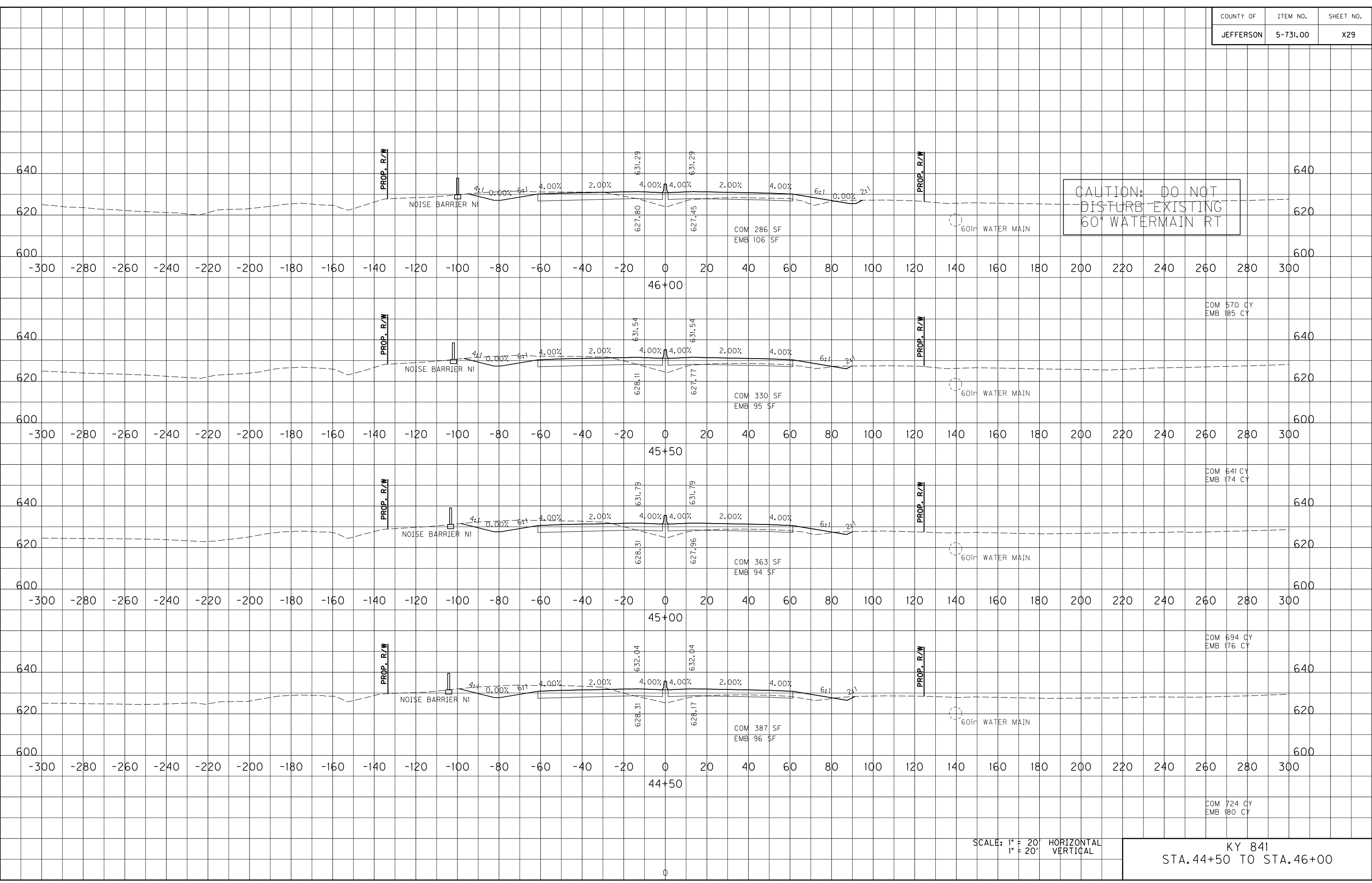


E-SHEET NAME:

SCALE: 1" = 20' HORIZONTAL
 1" = 20' VERTICAL

KY 841
 STA. 42+00 TO STA. 44+00

CHECKED BY _____ DATE _____
 APPROVED BY _____ DATE _____



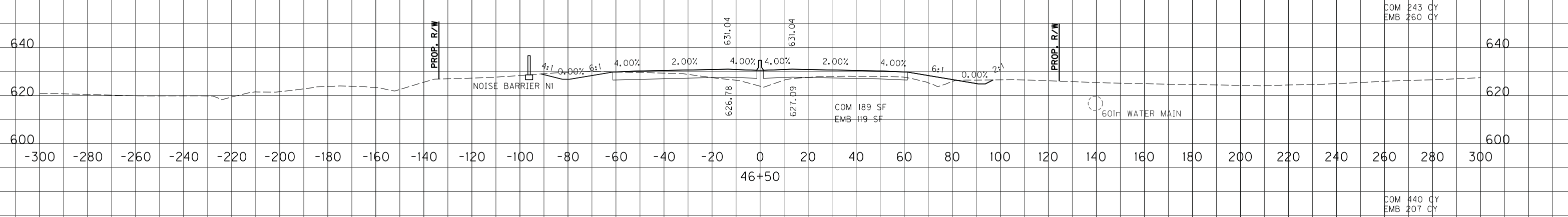
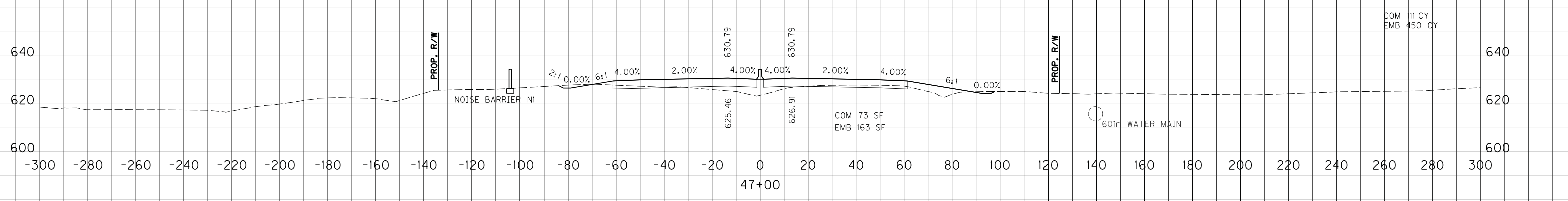
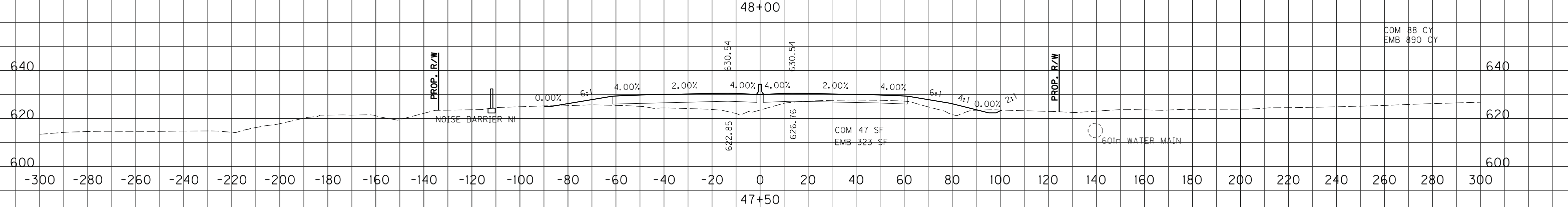
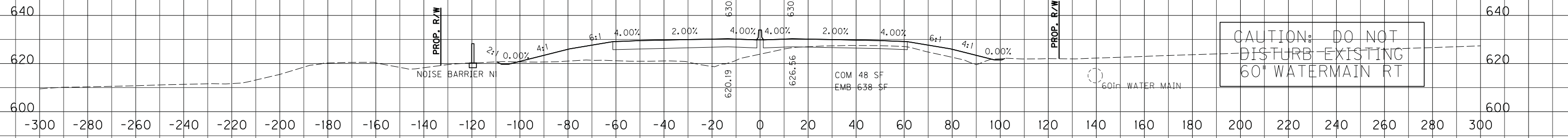
CAUTION: DO NOT
 DISTURB EXISTING
 60" WATERMAIN RT

SCALE: 1" = 20' HORIZONTAL
 1" = 20' VERTICAL

KY 841
 STA. 44+50 TO STA. 46+00

E-SHEET NAME:

CHECKED BY _____ DATE _____
 APPROVED BY _____ DATE _____



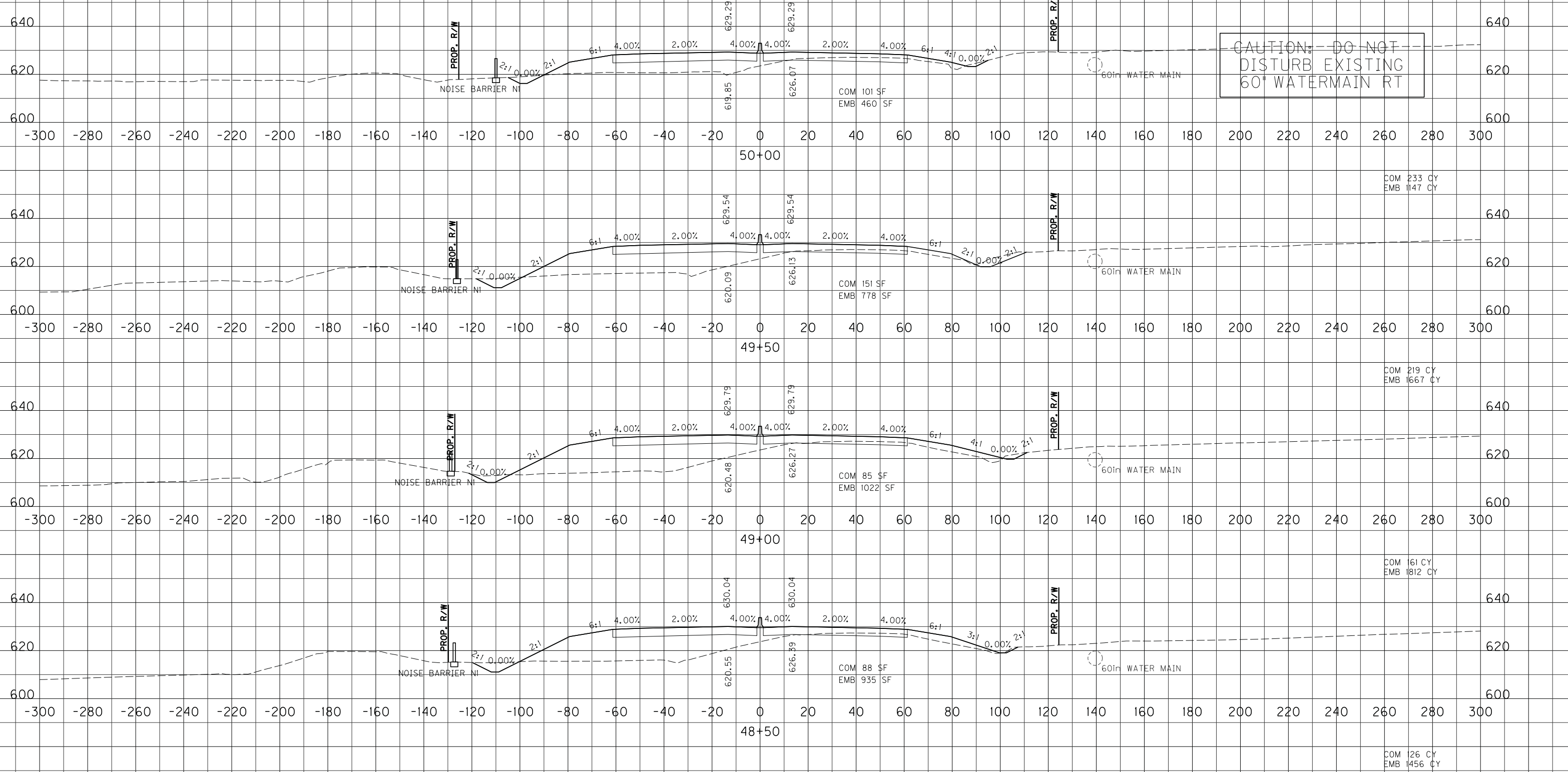
SCALE: 1" = 20' HORIZONTAL
 1" = 20' VERTICAL

KY 841
 STA. 46+50 TO STA. 48+00

E-SHEET NAME:

CHECKED BY _____ DATE _____
 APPROVED BY _____ DATE _____

E-SHEET NAME:



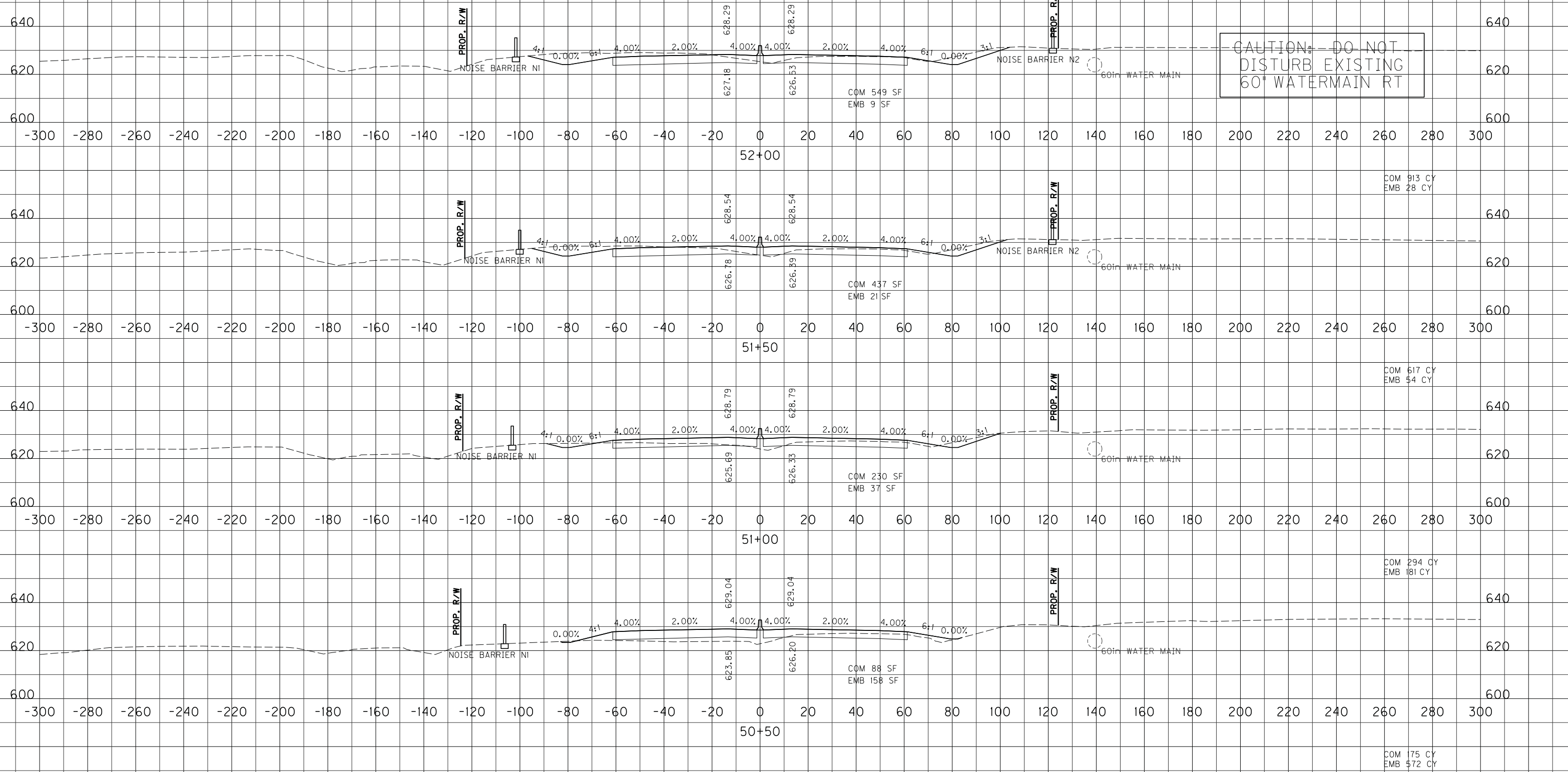
CAUTION: DO NOT
 DISTURB EXISTING
 60" WATERMAIN RT

SCALE: 1" = 20' HORIZONTAL
 1" = 20' VERTICAL

KY 841
 STA. 48+50 TO STA. 50+00

CHECKED BY _____ DATE _____
 APPROVED BY _____ DATE _____

E-SHEET NAME:



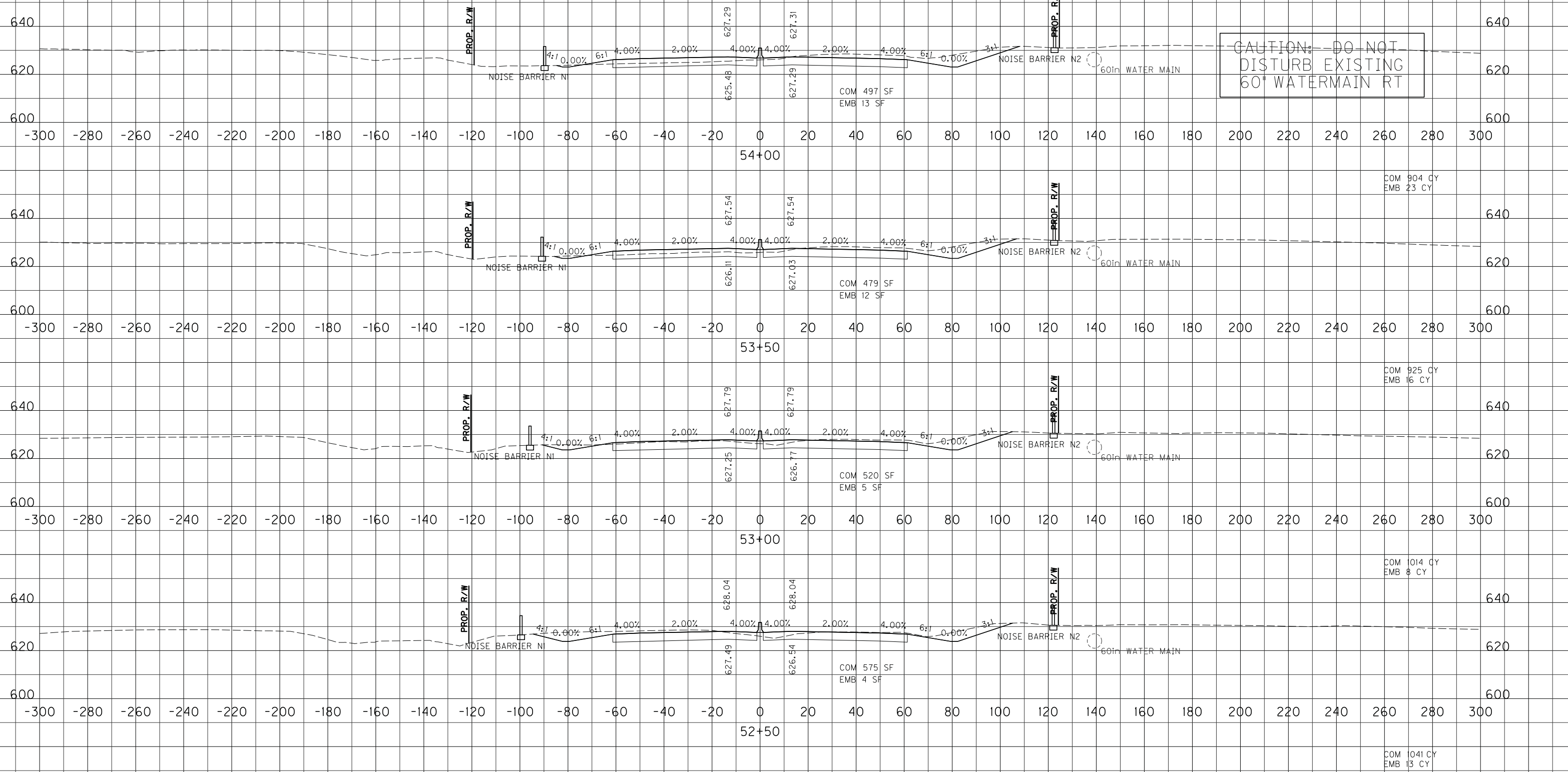
CAUTION: DO NOT
 DISTURB EXISTING
 60" WATERMAIN RT

SCALE: 1" = 20' HORIZONTAL
 1" = 20' VERTICAL

KY 841
 STA. 50+50 TO STA. 52+00

CHECKED BY _____ DATE _____
 APPROVED BY _____ DATE _____

E-SHEET NAME:

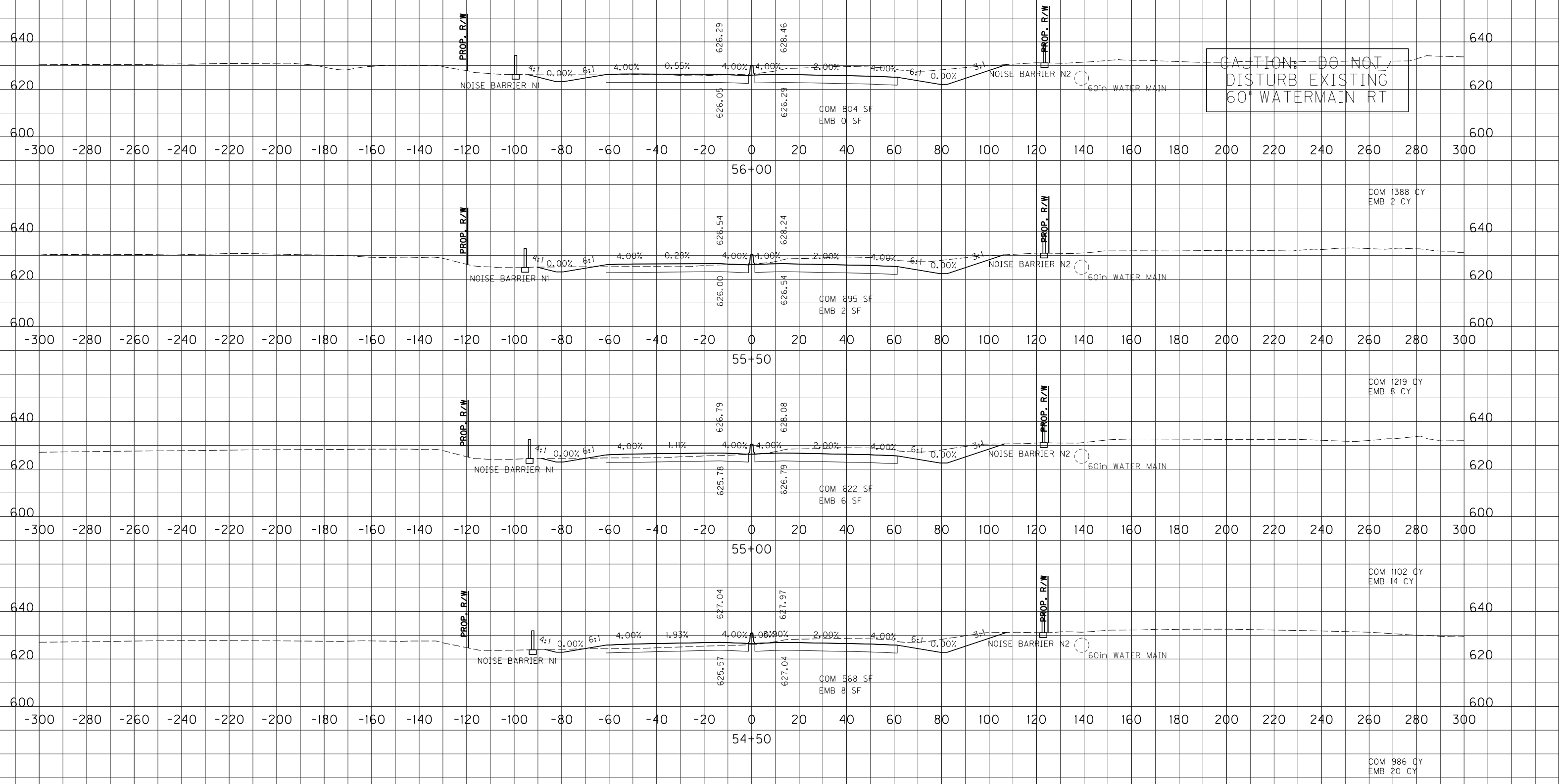


CAUTION: DO NOT
 DISTURB EXISTING
 60" WATERMAIN RT

SCALE: 1" = 20' HORIZONTAL
 1" = 20' VERTICAL

KY 841
 STA. 52+50 TO STA. 54+00

CHECKED BY _____ DATE _____
 APPROVED BY _____ DATE _____



CAUTION: DO NOT DISTURB EXISTING 60" WATERMAIN RT

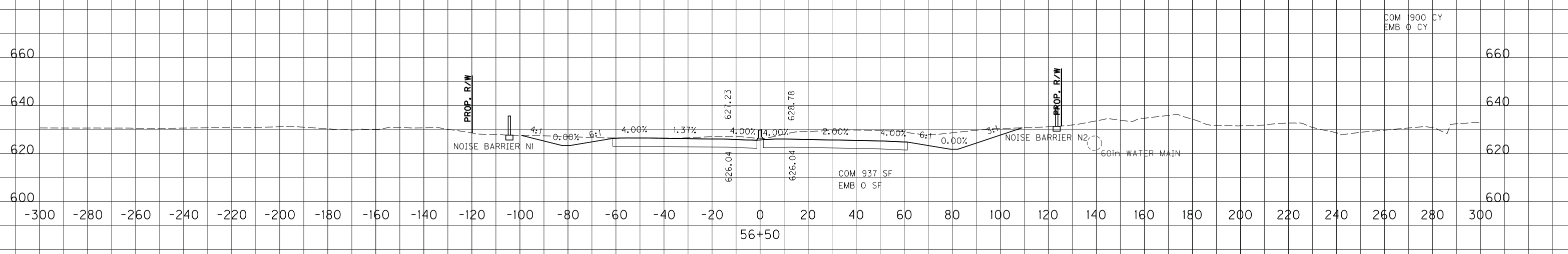
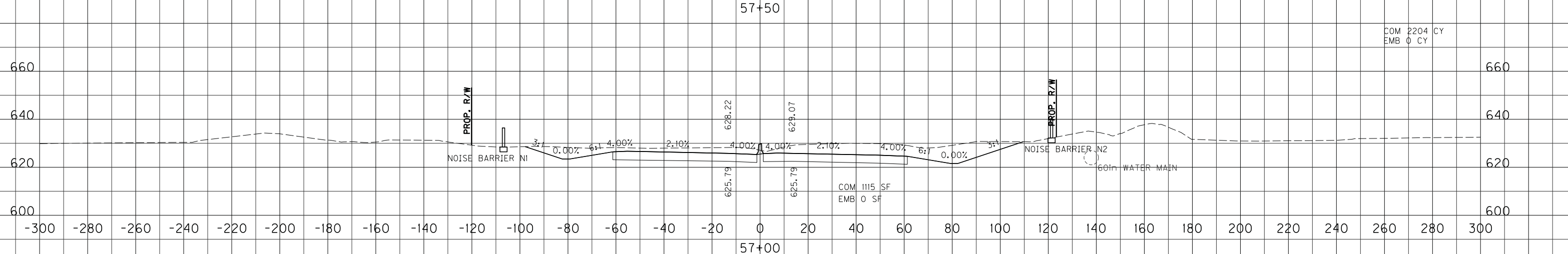
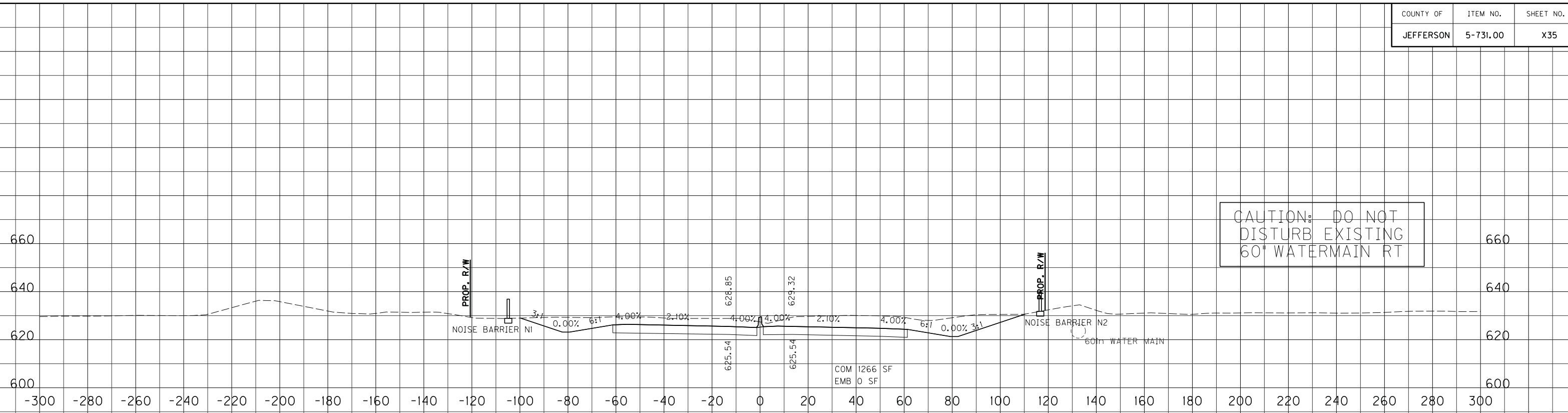
E-SHEET NAME:

SCALE: 1" = 20' HORIZONTAL
 1" = 20' VERTICAL

KY 841
 STA. 54+50 TO STA. 56+00

CHECKED BY _____ DATE _____
 APPROVED BY _____ DATE _____

CAUTION: DO NOT
 DISTURB EXISTING
 60" WATERMAIN RT



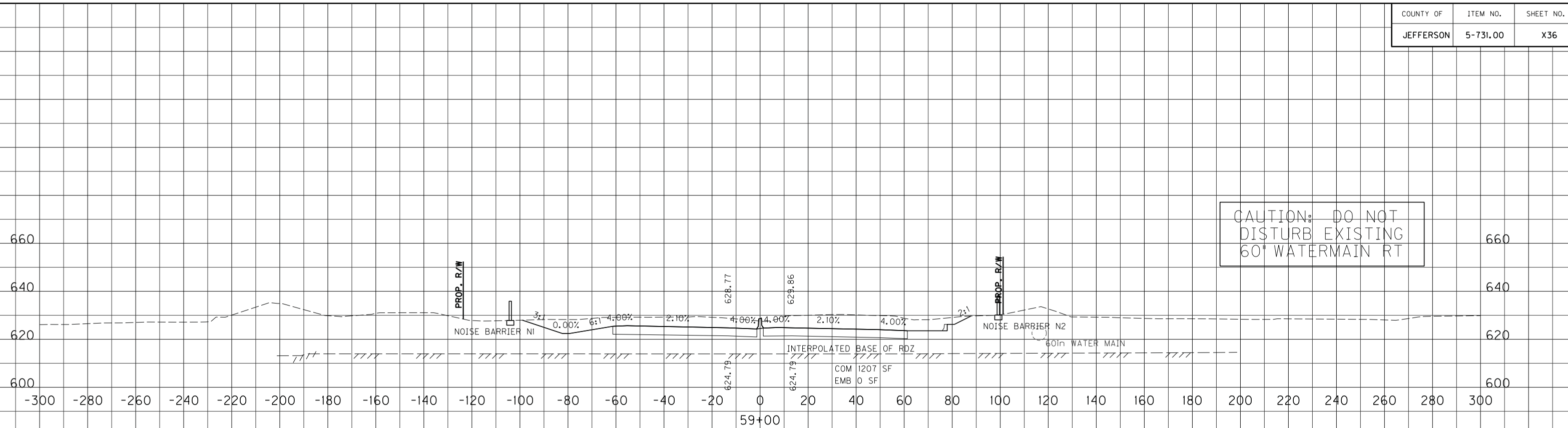
E-SHEET NAME:

SCALE: 1" = 20' HORIZONTAL
 1" = 20' VERTICAL

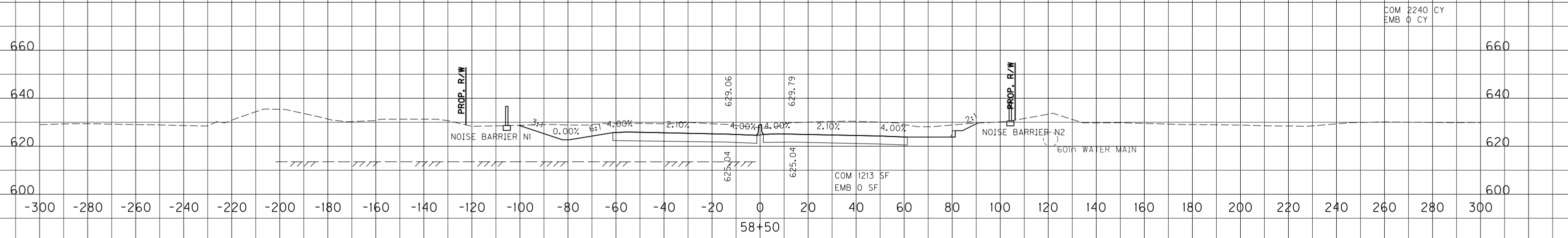
KY 841
 STA. 56+50 TO STA. 57+50

CHECKED BY _____ DATE _____
 APPROVED BY _____ DATE _____

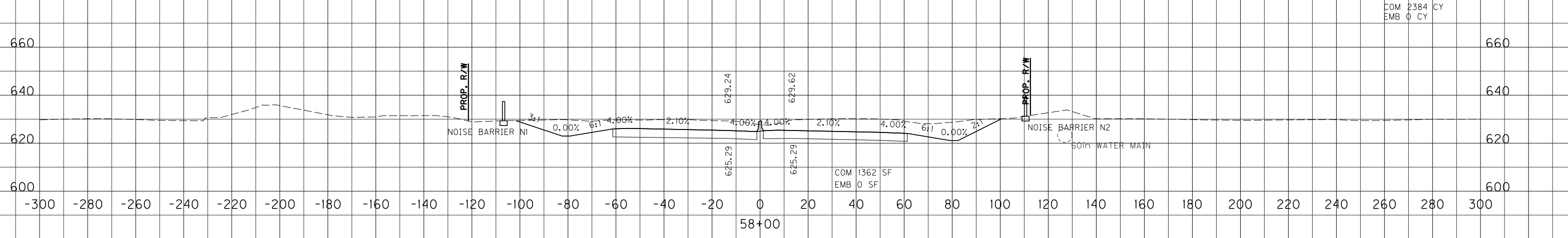
CAUTION: DO NOT
 DISTURB EXISTING
 60" WATERMAIN RT



COM 2240 CY
 EMB 0 CY



COM 2384 CY
 EMB 0 CY



COM 2433 CY
 EMB 0 CY

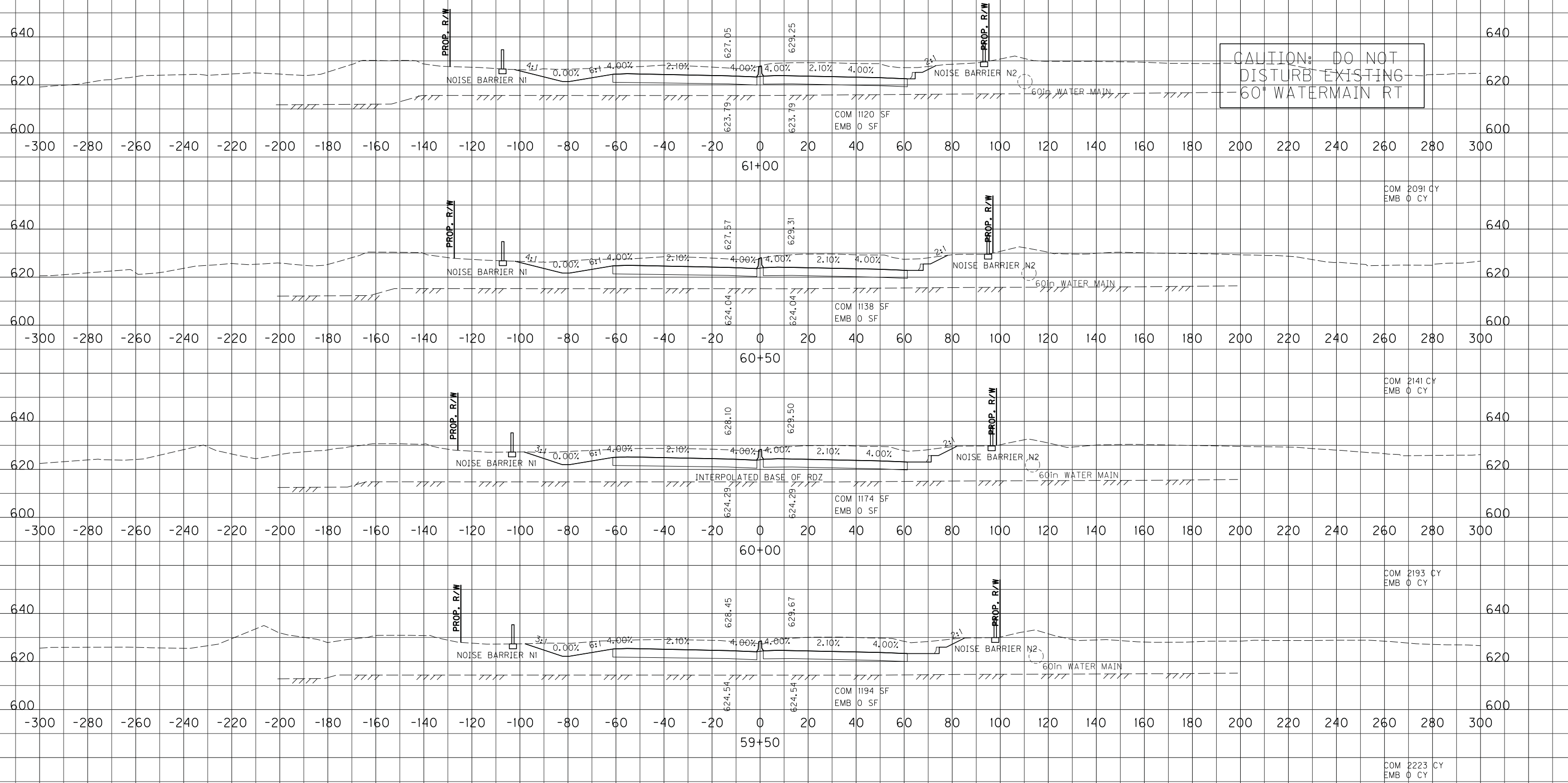
E-SHEET NAME:

SCALE: 1" = 20' HORIZONTAL
 1" = 20' VERTICAL

KY 841
 STA. 58+00 TO STA. 59+00

CHECKED BY _____ DATE _____
 APPROVED BY _____ DATE _____

E-SHEET NAME:

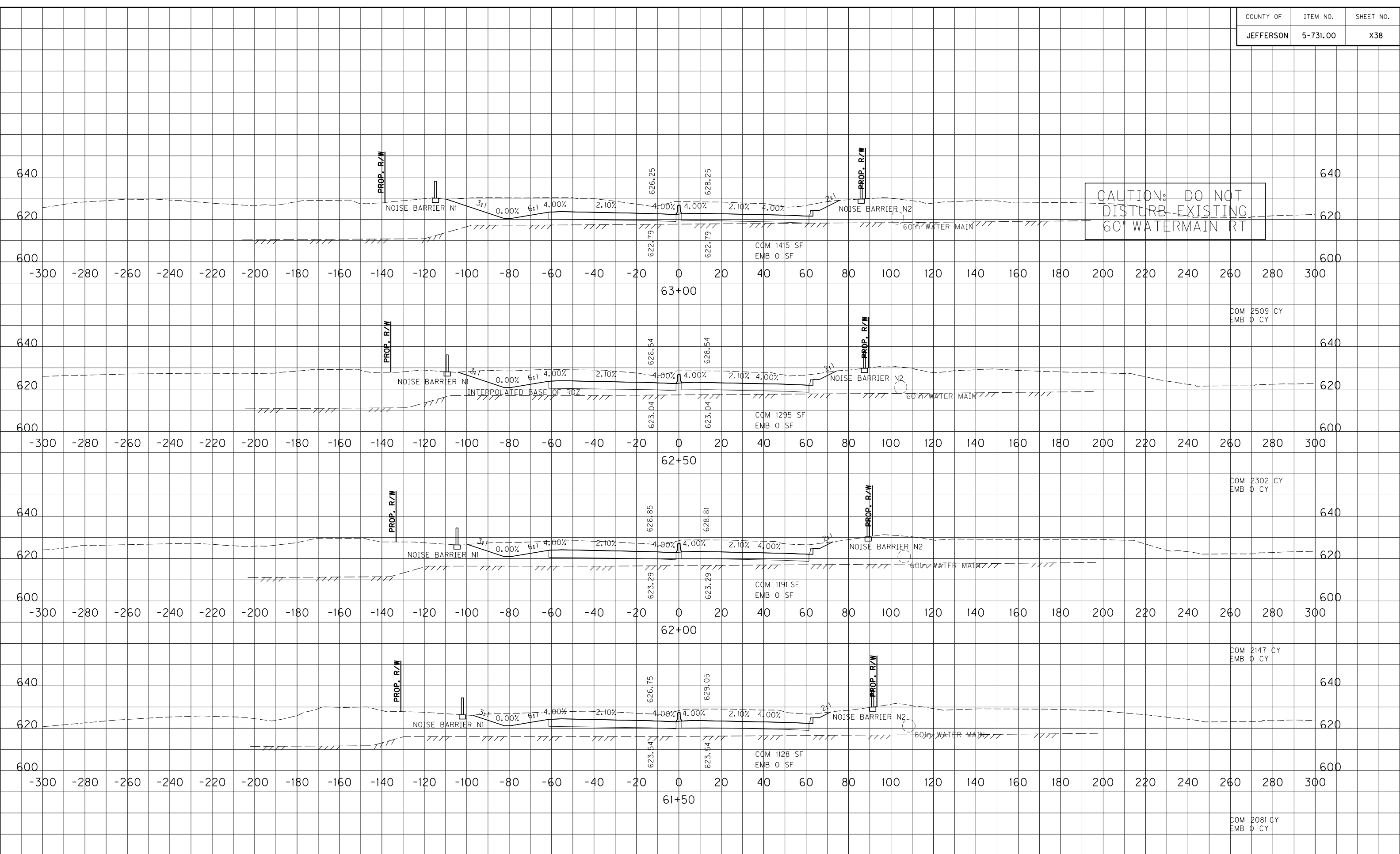


CAUTION: DO NOT
 DISTURB EXISTING
 60" WATERMAIN RT

SCALE: 1" = 20' HORIZONTAL
 1" = 20' VERTICAL

KY 841
 STA. 59+50 TO STA. 61+00

CHECKED BY _____ DATE _____
 APPROVED BY _____ DATE _____



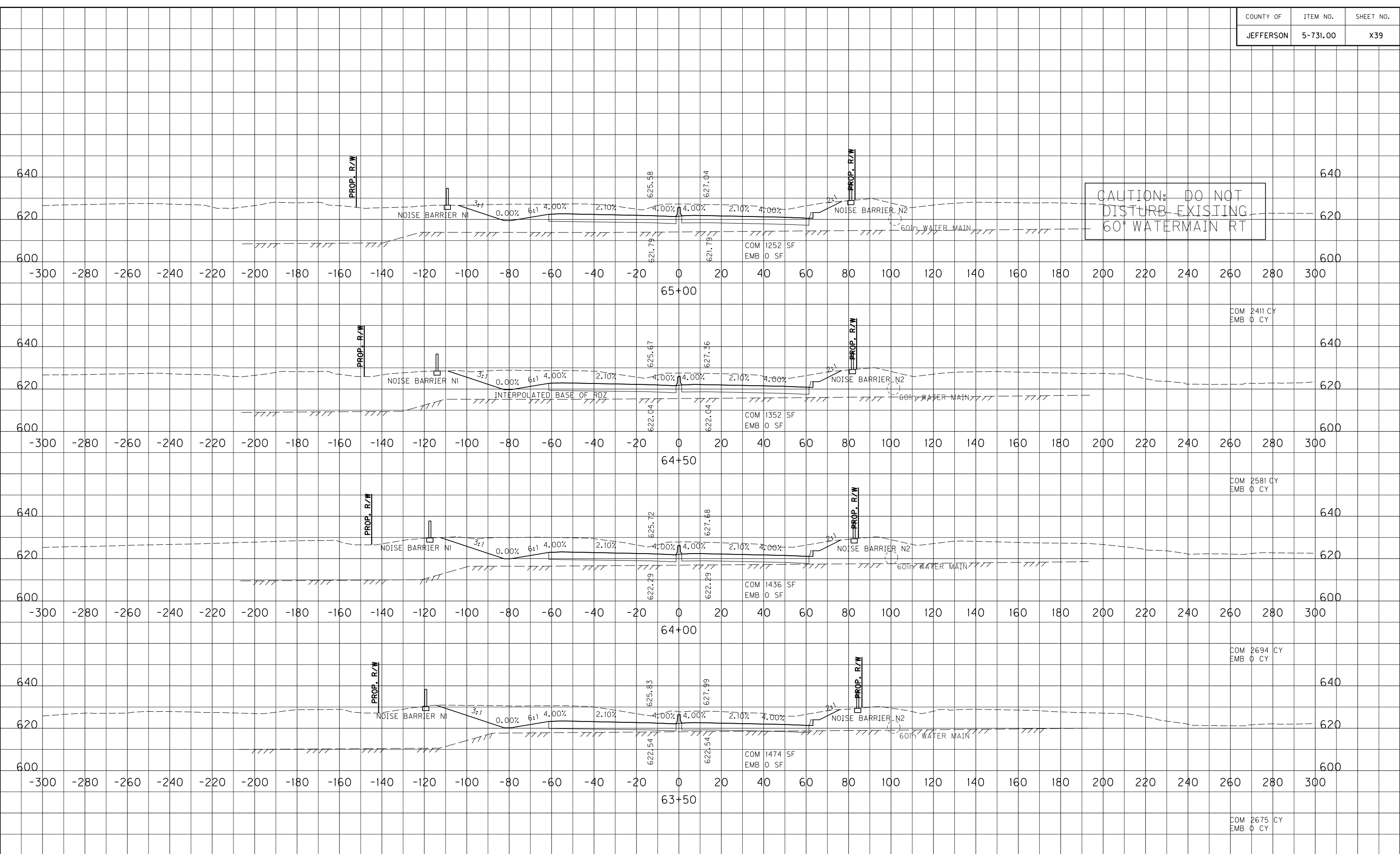
CAUTION: DO NOT
 DISTURB EXISTING
 60" WATERMAIN RT

E-SHEET NAME:

SCALE: 1" = 20' HORIZONTAL
 1" = 20' VERTICAL

KY 841
 STA. 61+50 TO STA. 63+00

CHECKED BY _____ DATE _____
 APPROVED BY _____ DATE _____



CAUTION: DO NOT
 DISTURB EXISTING
 60" WATERMAIN RT

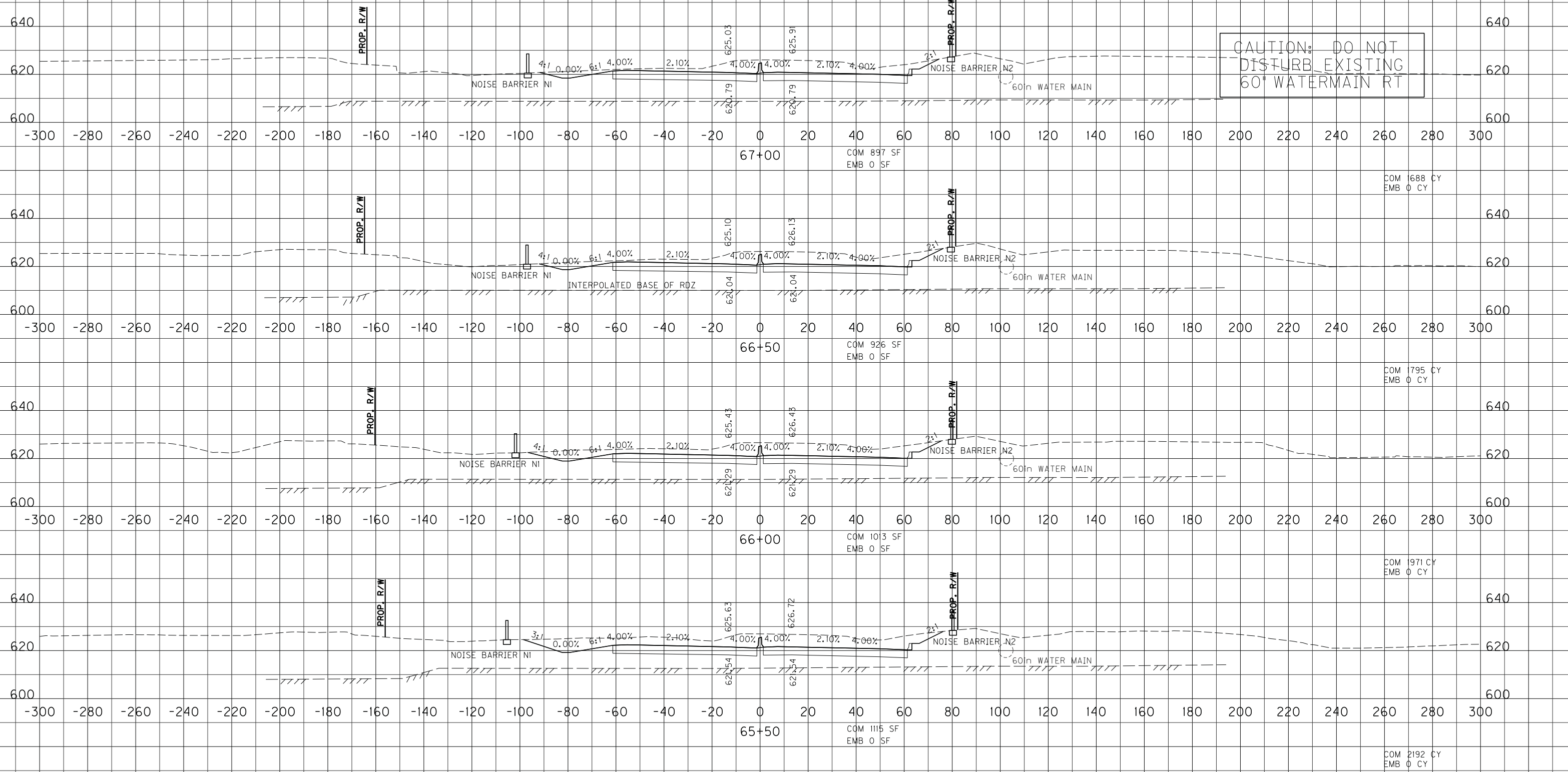
E-SHEET NAME:

SCALE: 1" = 20' HORIZONTAL
 1" = 20' VERTICAL

KY 841
 STA. 63+50 TO STA. 65+00

CHECKED BY _____ DATE _____
 APPROVED BY _____ DATE _____

E-SHEET NAME:



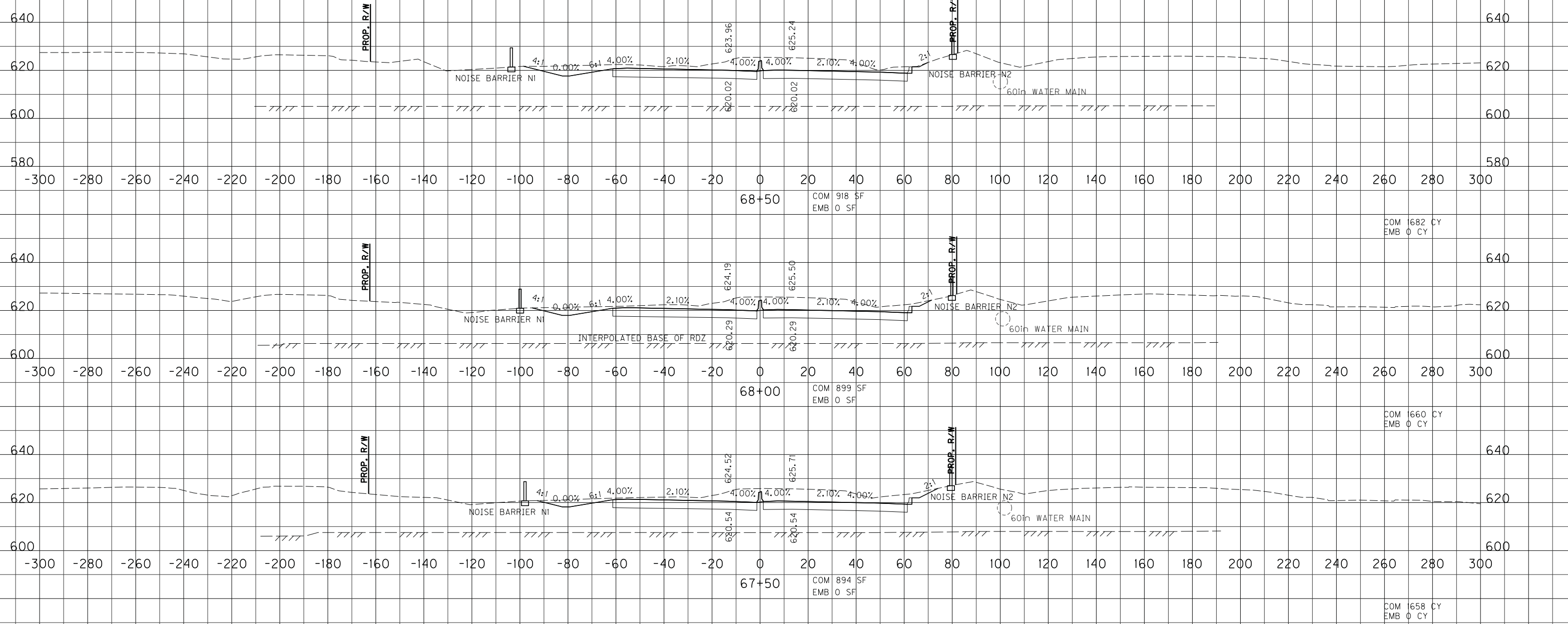
CAUTION: DO NOT
 DISTURB EXISTING
 60" WATERMAIN RT

SCALE: 1" = 20' HORIZONTAL
 1" = 20' VERTICAL

KY 841
 STA. 65+50 TO STA. 67+00

CHECKED BY _____ DATE _____
 APPROVED BY _____ DATE _____

CAUTION: DO NOT
 DISTURB EXISTING
 60" WATERMAIN RT



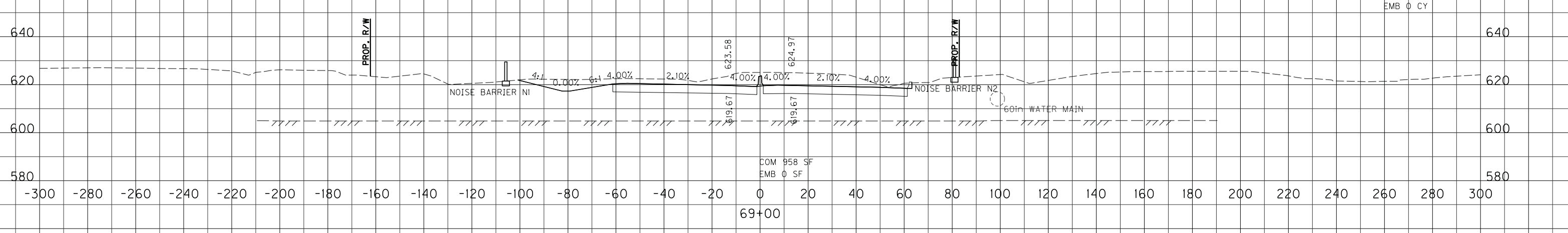
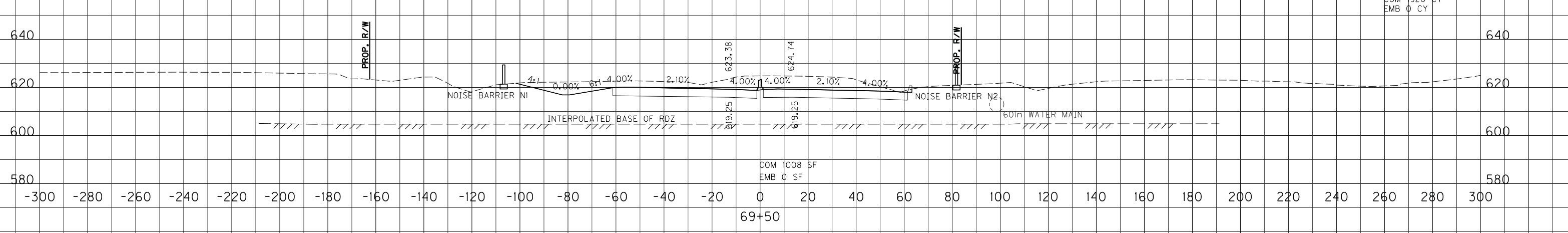
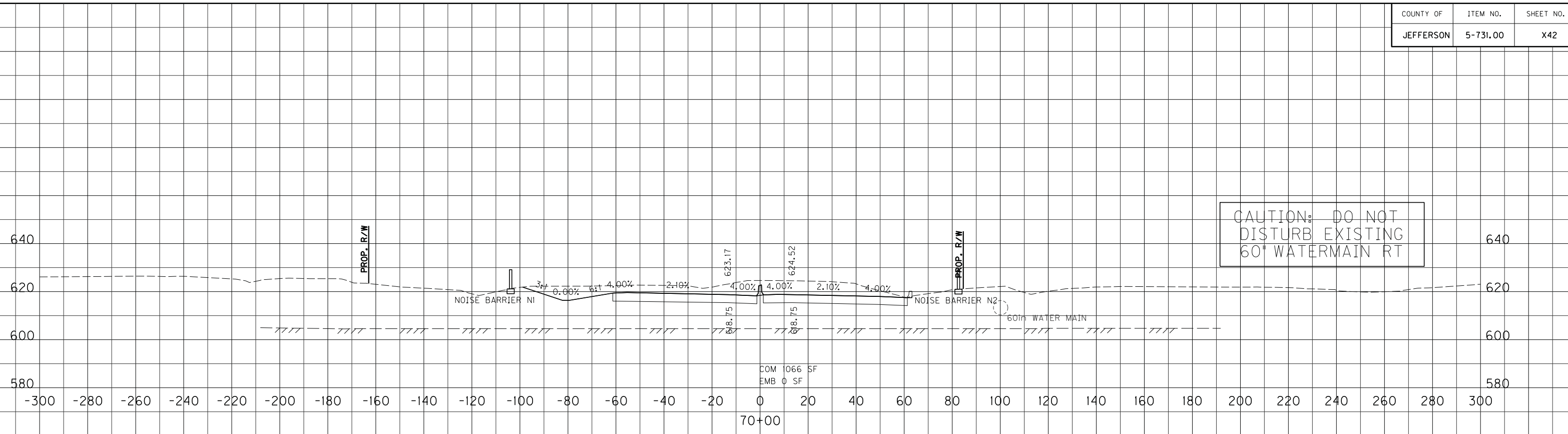
SCALE: 1" = 20' HORIZONTAL
 1" = 20' VERTICAL

KY 841
 STA. 67+50 TO STA. 68+50

E-SHEET NAME:

CHECKED BY _____ DATE _____
 APPROVED BY _____ DATE _____

CAUTION: DO NOT
 DISTURB EXISTING
 60" WATERMAIN RT



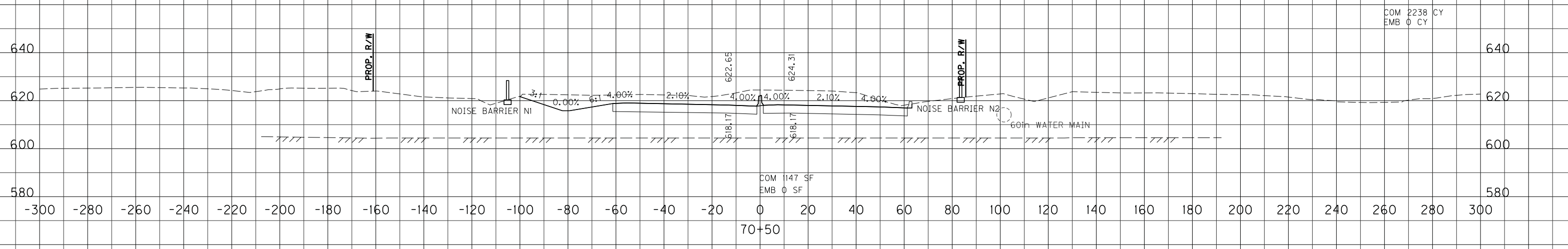
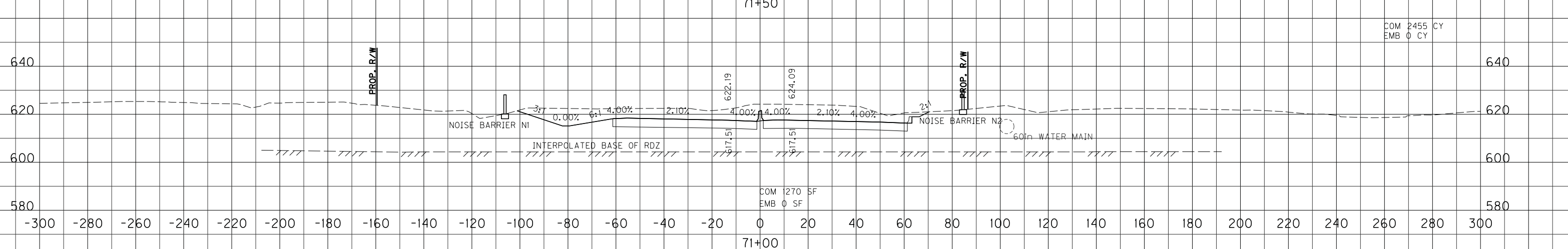
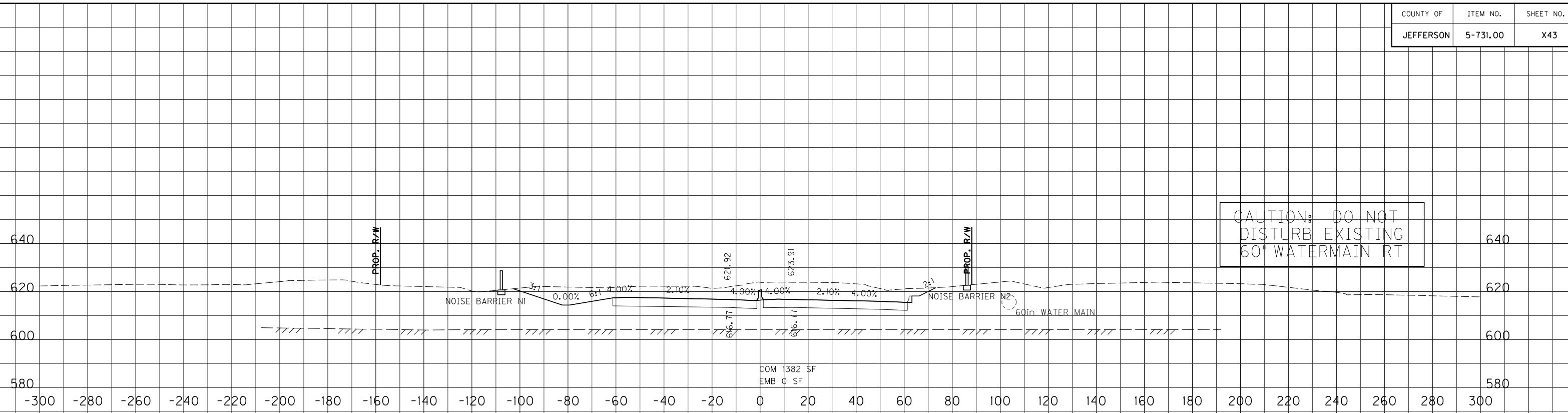
E-SHEET NAME:

SCALE: 1" = 20' HORIZONTAL
 1" = 20' VERTICAL

KY 81
 STA. 69+00 TO STA. 70+00

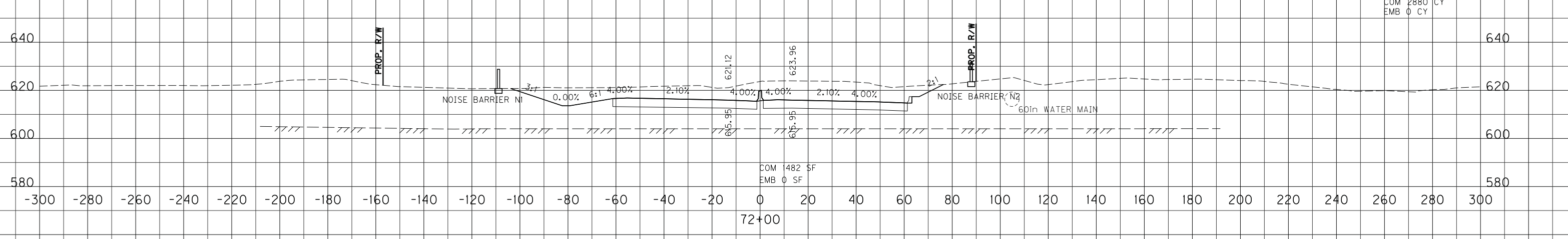
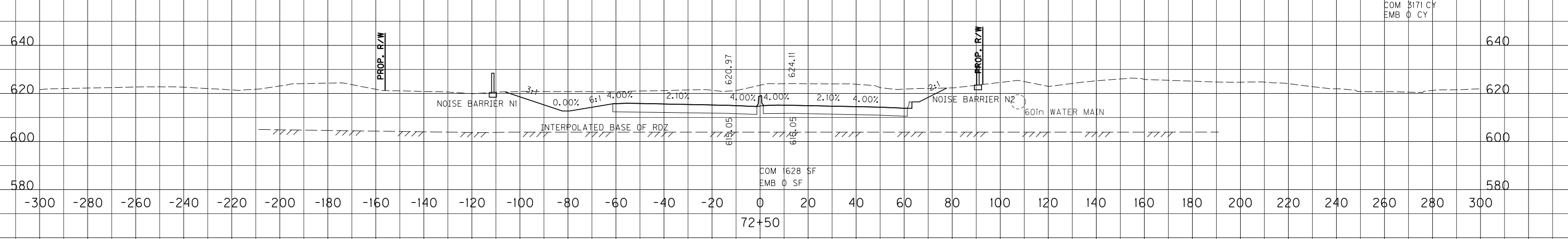
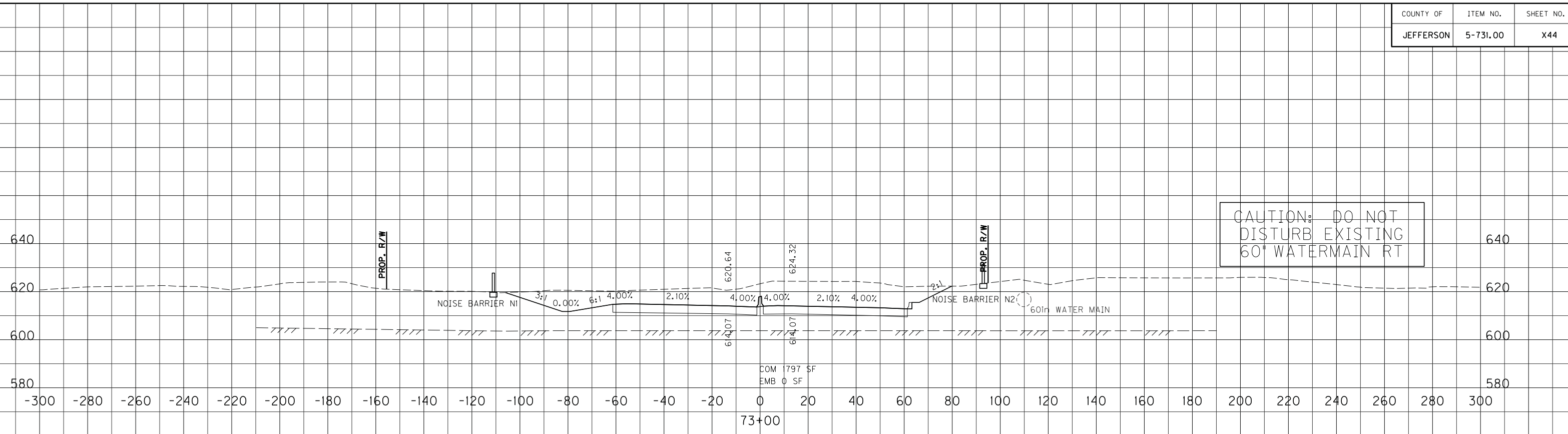
CHECKED BY _____ DATE _____
 APPROVED BY _____ DATE _____

CAUTION: DO NOT
 DISTURB EXISTING
 60" WATERMAIN RT



CHECKED BY _____ DATE _____
 APPROVED BY _____ DATE _____

CAUTION: DO NOT
 DISTURB EXISTING
 60" WATERMAIN RT



COM 2652 CY
 EMB 0 CY

COM 2880 CY
 EMB 0 CY

COM 3171 CY
 EMB 0 CY

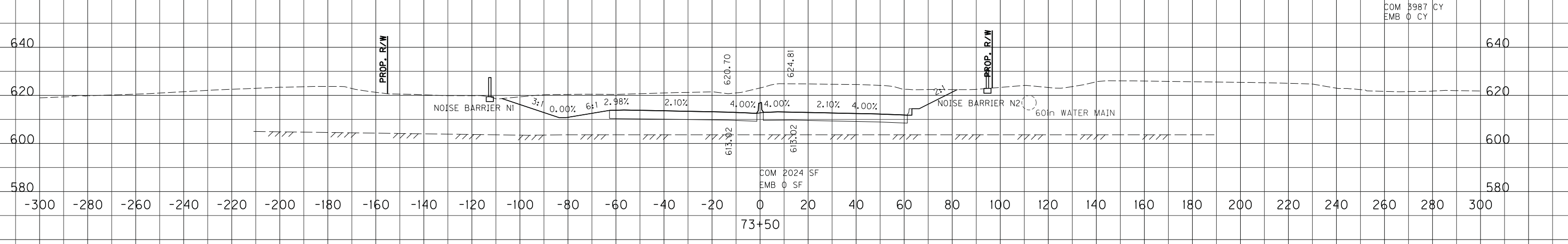
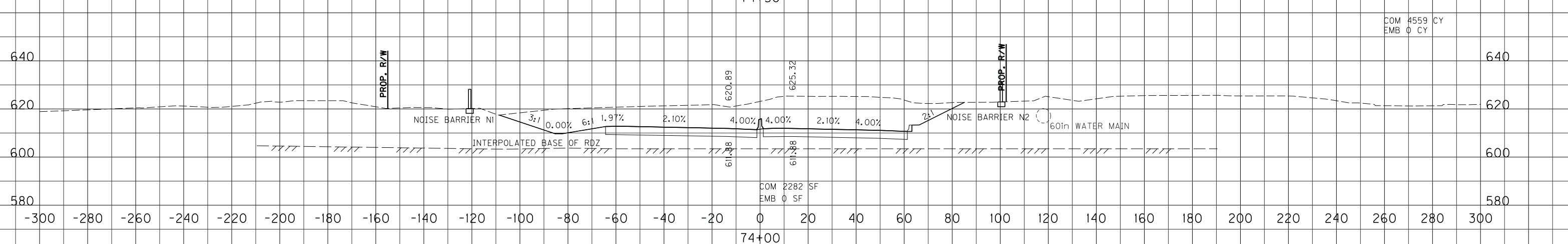
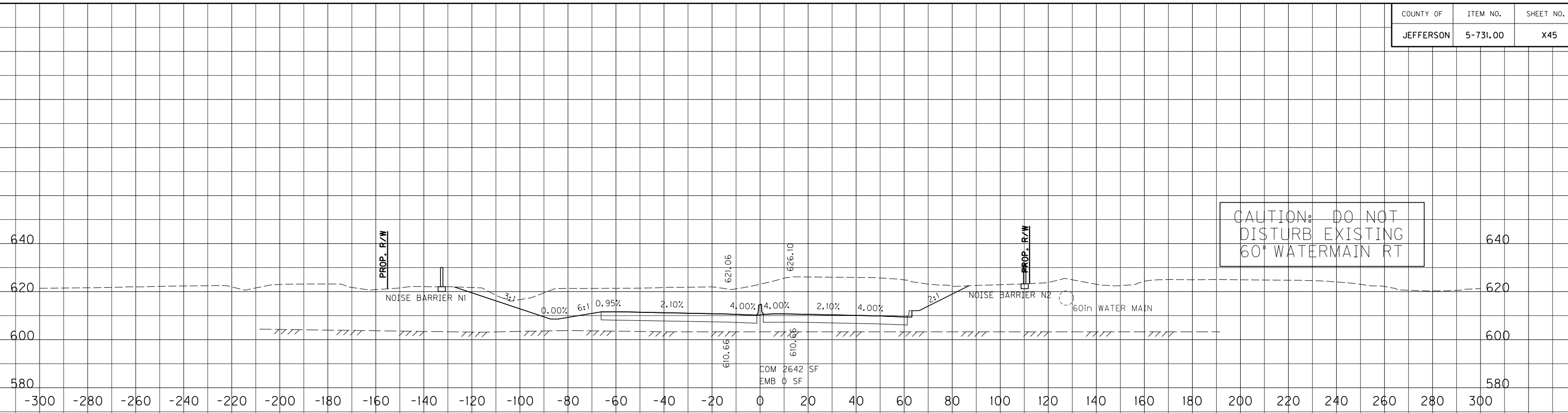
SCALE: 1" = 20' HORIZONTAL
 1" = 20' VERTICAL

KY 841
 STA. 72+00 TO STA. 73+00

E-SHEET NAME:

CHECKED BY _____ DATE _____
 APPROVED BY _____ DATE _____

CAUTION: DO NOT
 DISTURB EXISTING
 60" WATERMAIN RT



COM 3538 CY
 EMB 0 CY

COM 3987 CY
 EMB 0 CY

COM 4559 CY
 EMB 0 CY

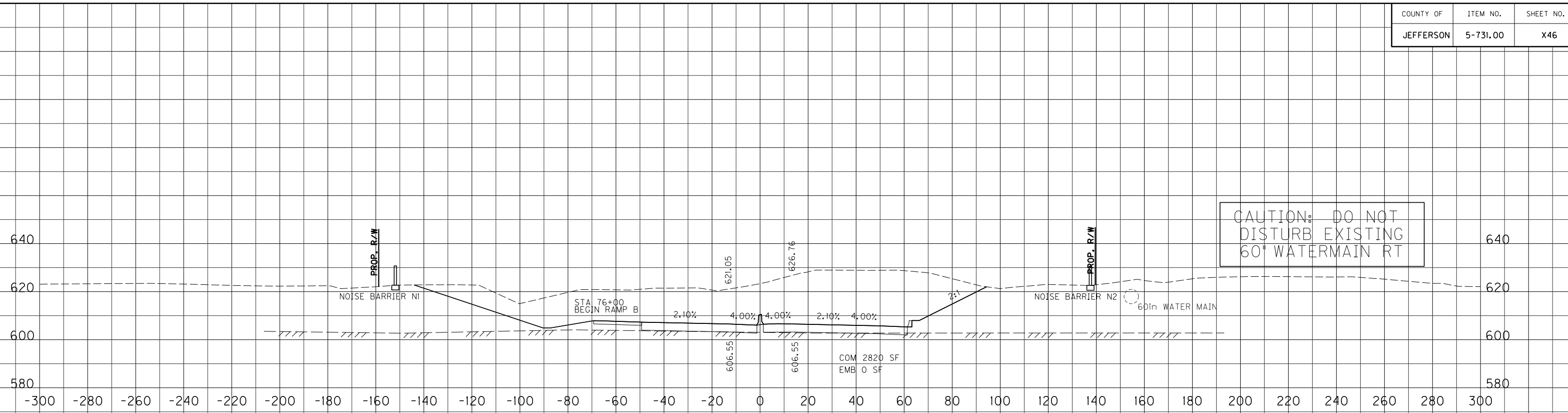
E-SHEET NAME:

SCALE: 1" = 20' HORIZONTAL
 1" = 20' VERTICAL

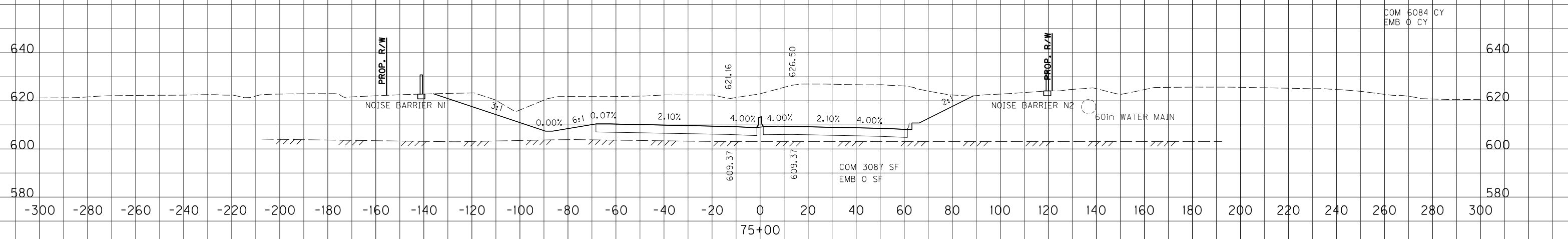
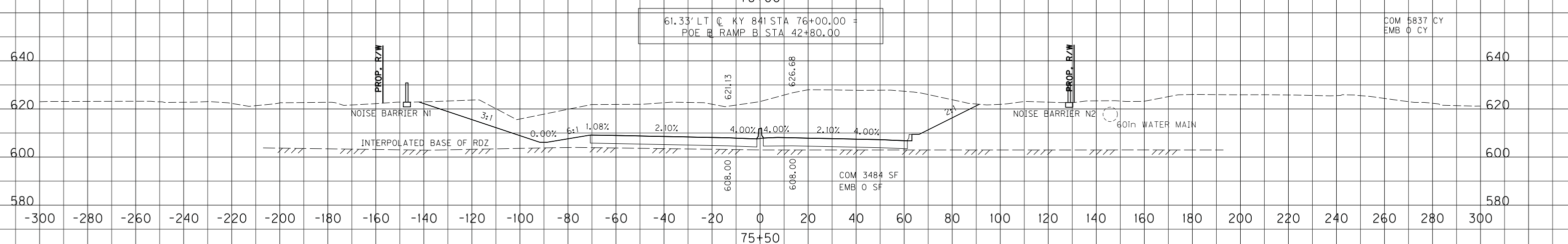
KY 841
 STA. 73+50 TO STA. 74+50

CHECKED BY _____ DATE _____
 APPROVED BY _____ DATE _____

CAUTION: DO NOT
 DISTURB EXISTING
 60" WATERMAIN RT



61.33' LT @ KY 841 STA 76+00.00 =
 POE B RAMP B STA 42+80.00



COM 5304 CY
 EMB 0 CY

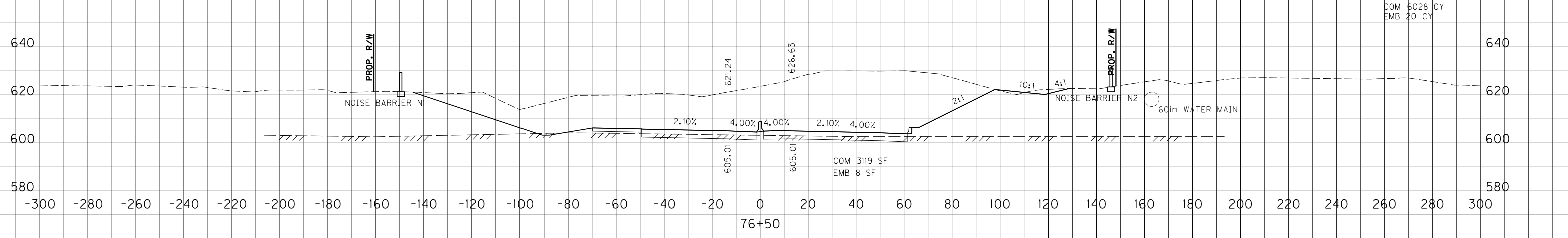
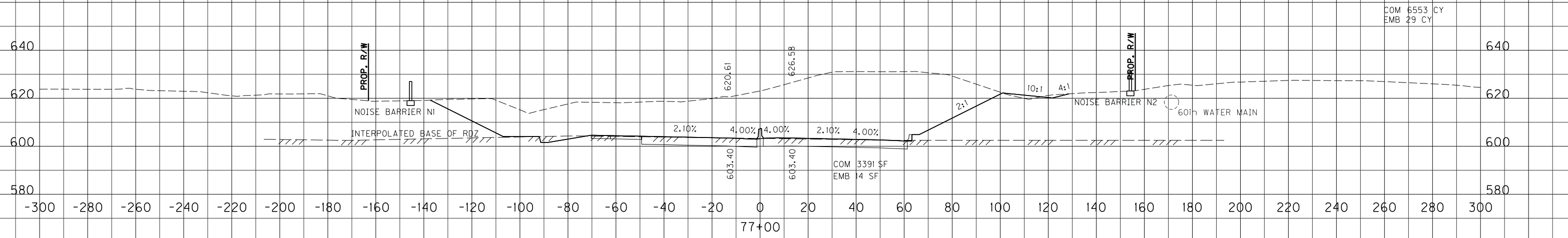
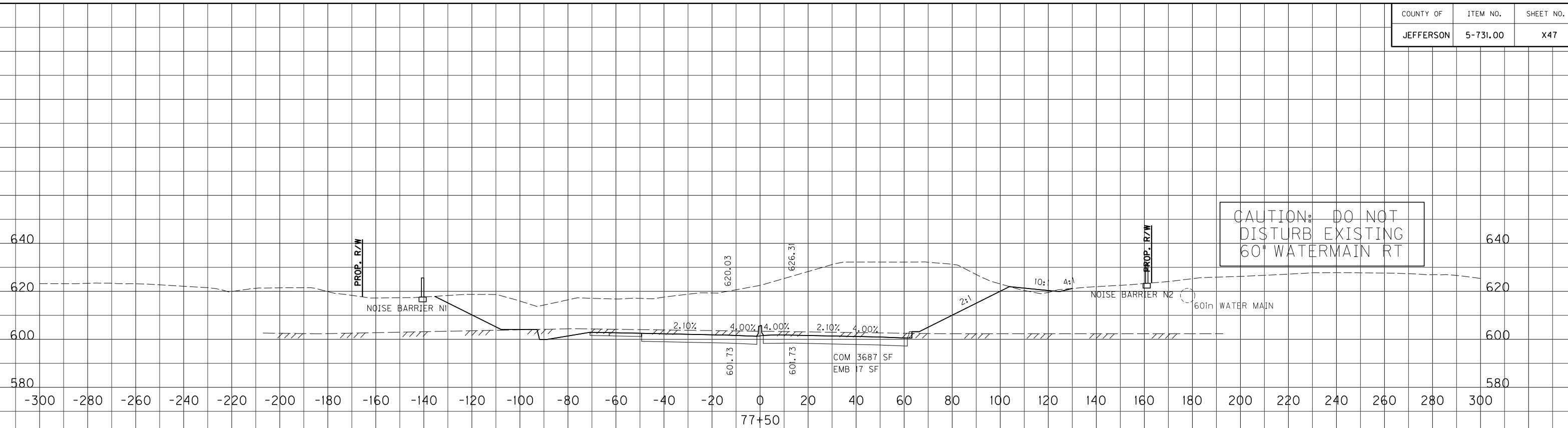
SCALE: 1" = 20' HORIZONTAL
 1" = 20' VERTICAL

KY 841
 STA. 75+00 TO STA. 76+00

E-SHEET NAME:

CHECKED BY _____ DATE _____
 APPROVED BY _____ DATE _____

CAUTION: DO NOT
 DISTURB EXISTING
 60" WATERMAIN RT



COM 6553 CY
 EMB 29 CY

COM 6028 CY
 EMB 20 CY

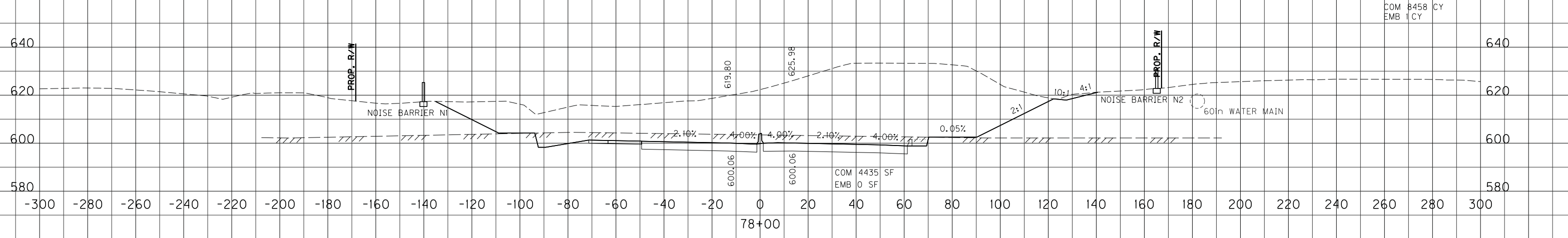
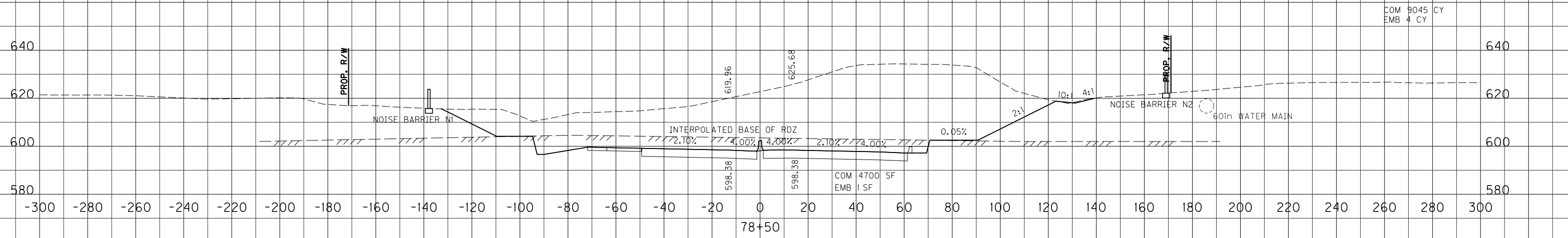
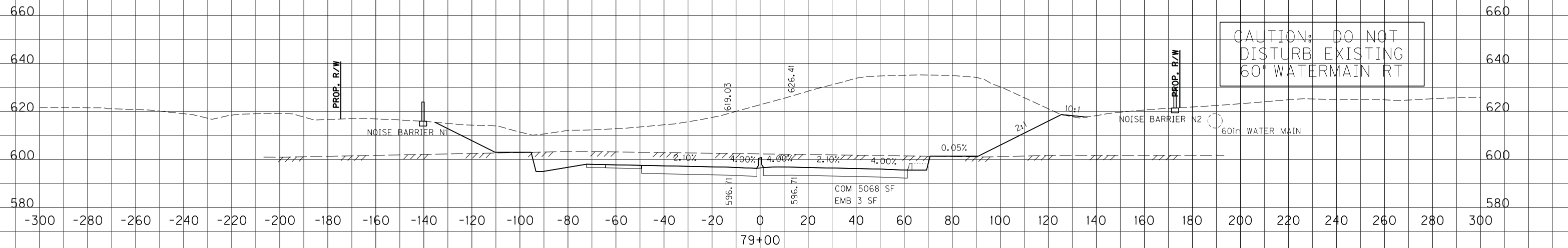
COM 5500 CY
 EMB 7 CY

SCALE: 1" = 20' HORIZONTAL
 1" = 20' VERTICAL

KY 841
 STA. 76+50 TO STA. 77+50

E-SHEET NAME:

CHECKED BY _____ DATE _____
 APPROVED BY _____ DATE _____



E-SHEET NAME:

SCALE: 1" = 20' HORIZONTAL
 1" = 20' VERTICAL

KY 841
 STA. 78+00 TO STA. 79+00

COM 9045 CY
 EMB 4 CY

COM 4700 SF
 EMB 1 SF

COM 4435 SF
 EMB 0 SF

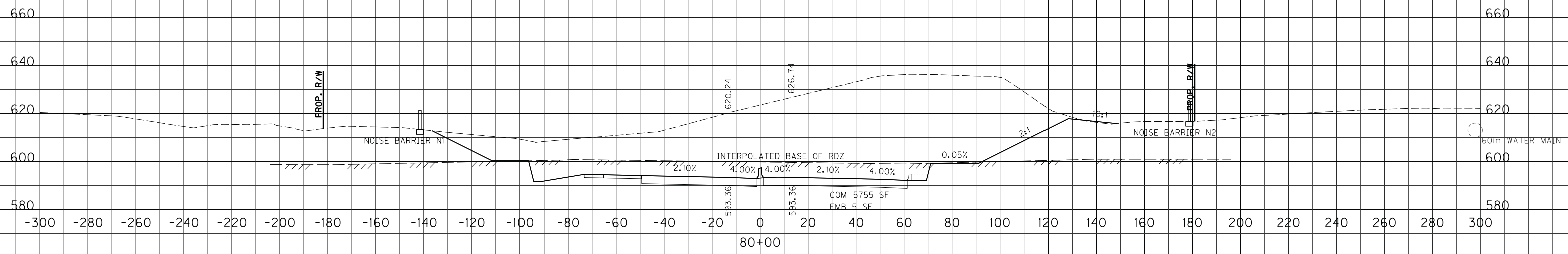
COM 8458 CY
 EMB 1 CY

COM 7520 CY
 EMB 16 CY

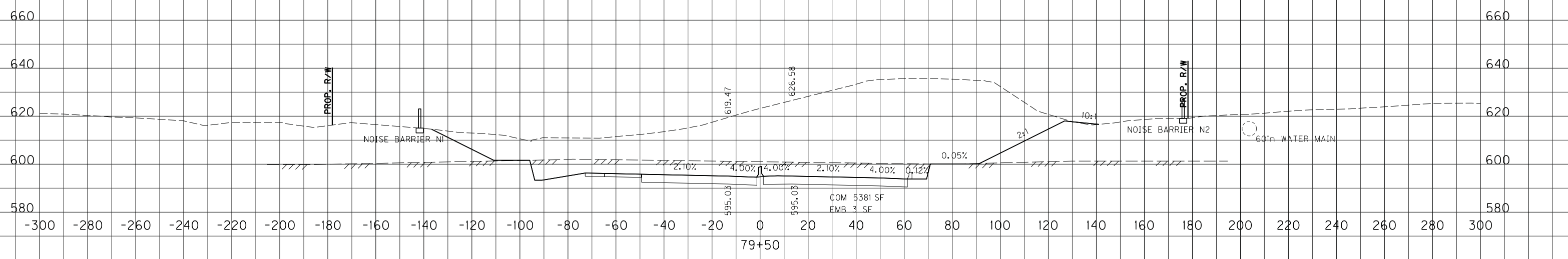
INTERPOLATED BASE OF RDZ

CHECKED BY _____ DATE _____
 APPROVED BY _____ DATE _____

CAUTION: DO NOT
 DISTURB EXISTING
 60" WATERMAIN RT



COM 10311 CY
 EMB 7 CY



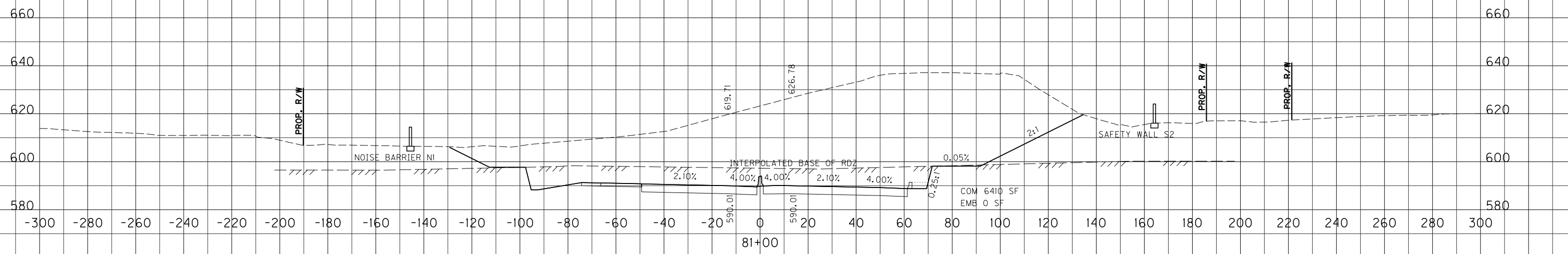
COM 9675 CY
 EMB 6 CY

SCALE: 1" = 20' HORIZONTAL
 1" = 20' VERTICAL

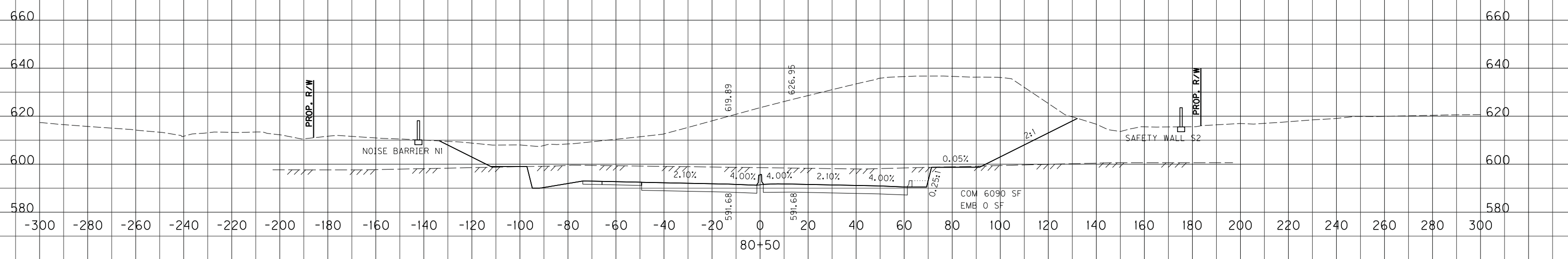
KY 841
 STA. 79+50 TO STA. 80+00

E-SHEET NAME:

CHECKED BY _____ DATE _____
 APPROVED BY _____ DATE _____



COM 11575 CY
 EMB 0 CY



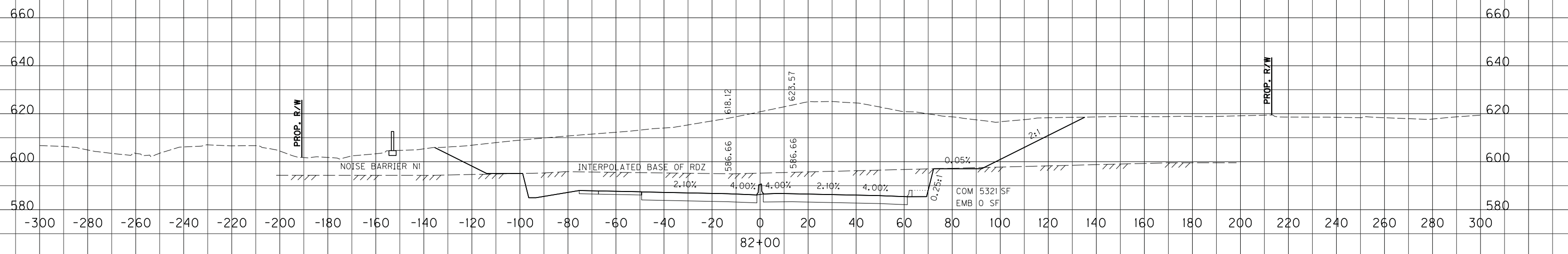
COM 10968 CY
 EMB 4 CY

SCALE: 1" = 20' HORIZONTAL
 1" = 20' VERTICAL

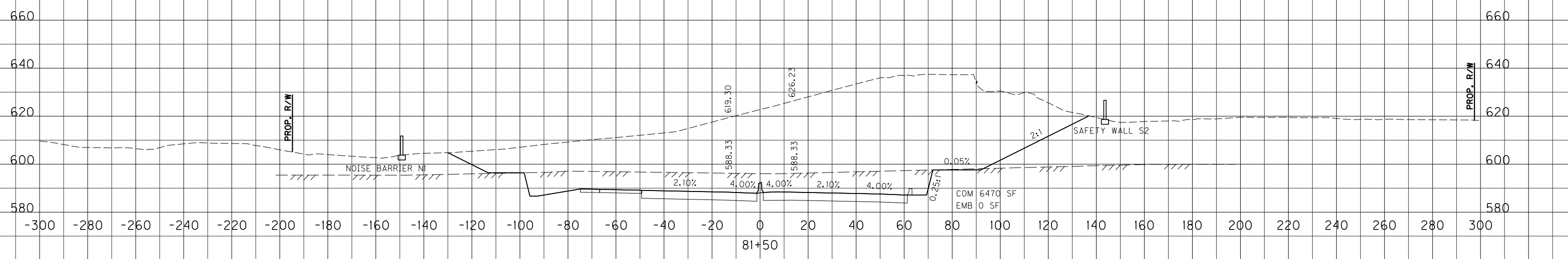
KY 841
 STA.80+50 TO STA.81+00

E-SHEET NAME:

CHECKED BY _____ DATE _____
 APPROVED BY _____ DATE _____



COM 10918 CY
 EMB 0 CY



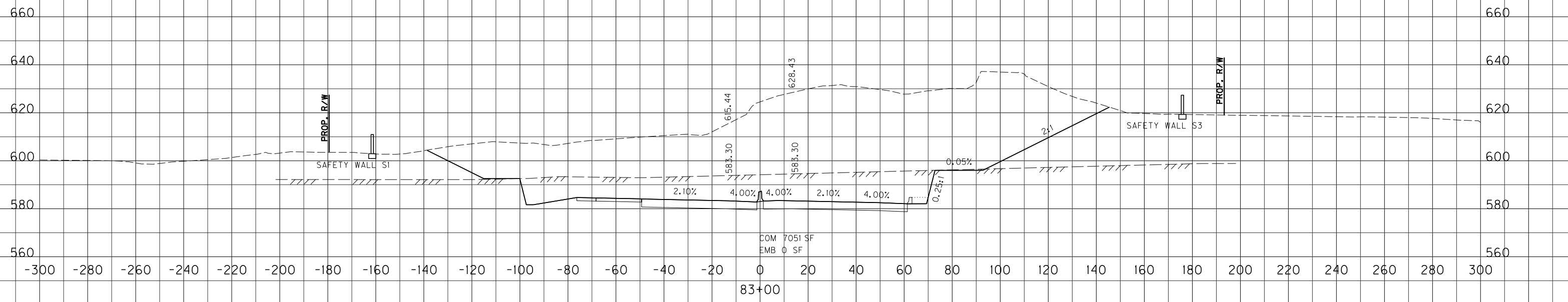
COM 11926 CY
 EMB 0 CY

E-SHEET NAME:

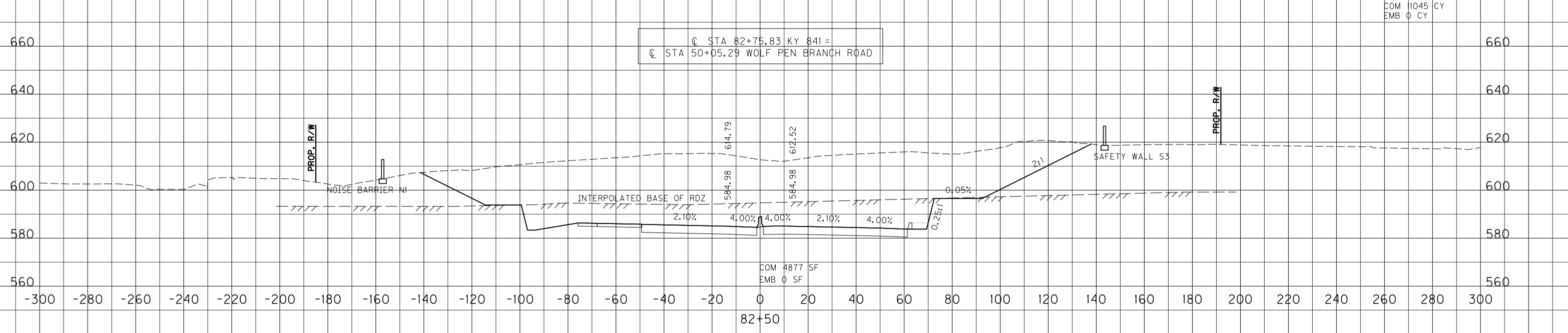
SCALE: 1" = 20' HORIZONTAL
 1" = 20' VERTICAL

KY 841
 STA. 81+50 TO STA. 82+00

CHECKED BY _____ DATE _____
 APPROVED BY _____ DATE _____



☉ STA 82+75.83 KY 841 =
 ☉ STA 50+05.29 WOLF PEN BRANCH ROAD



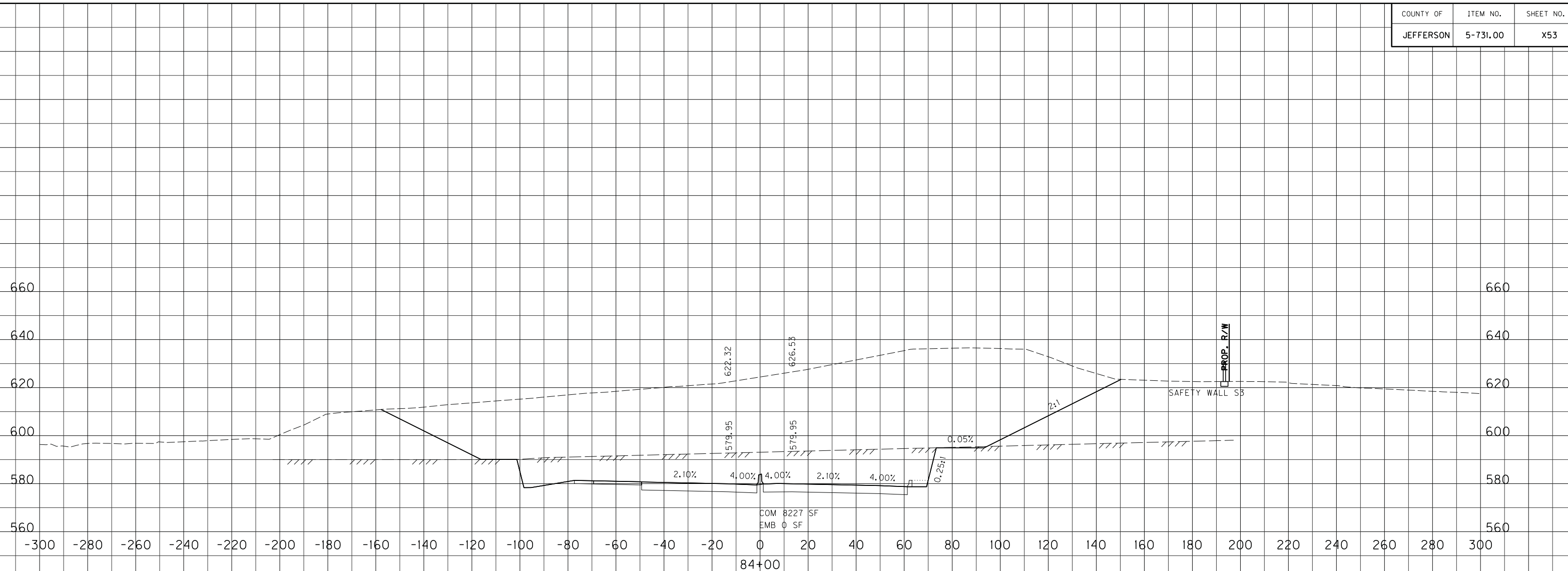
COM 9443 CY
 EMB 0 CY

SCALE: 1" = 20' HORIZONTAL
 1" = 20' VERTICAL

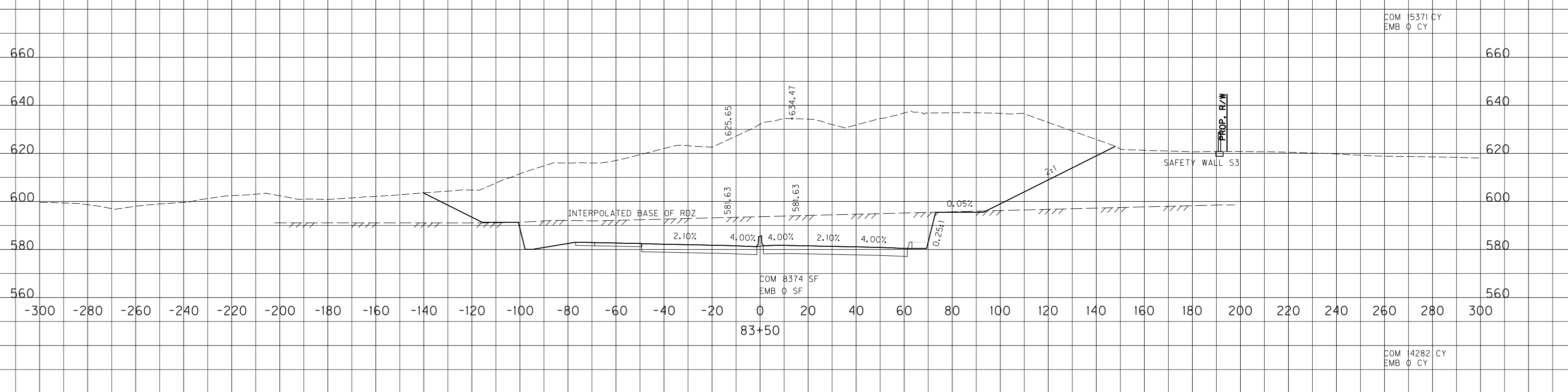
KY 841
 STA. 82+50 TO STA. 83+00

E-SHEET NAME:

CHECKED BY _____ DATE _____
 APPROVED BY _____ DATE _____



COM 15371 CY
EMB 0 CY



COM 4282 CY
EMB 0 CY

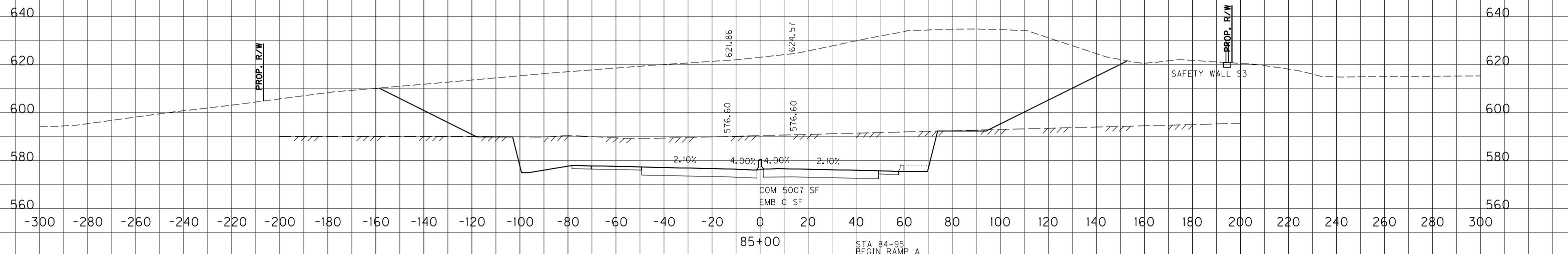
E-SHEET NAME:

SCALE: 1" = 20' HORIZONTAL
 1" = 20' VERTICAL

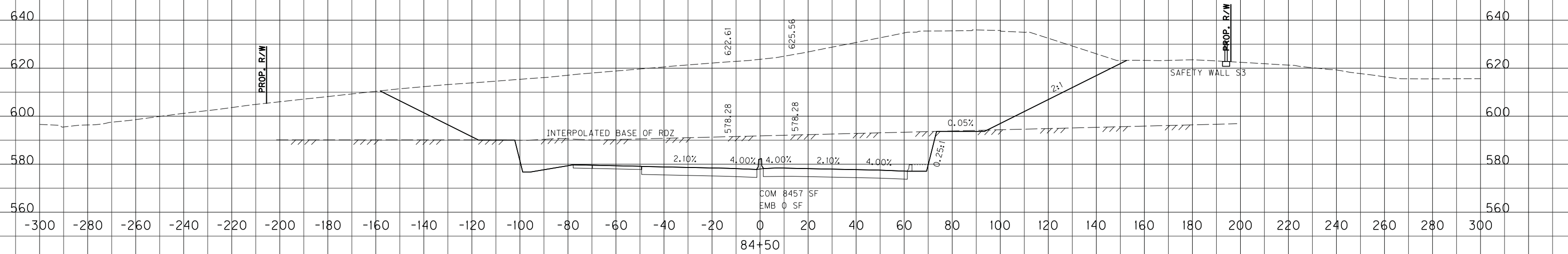
KY 841
 STA. 83+50 TO STA. 84+00

CHECKED BY _____ DATE _____
 APPROVED BY _____ DATE _____

49.33' RT @ STA 84+95.00 KY 841 =
 POB @ STA 25+79.96 RAMP A



COM 2467 CY
 EMB 0 CY



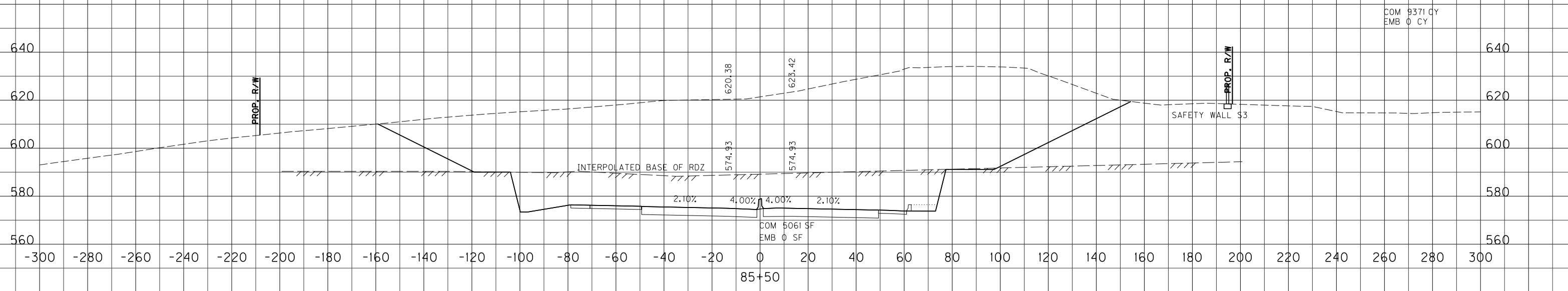
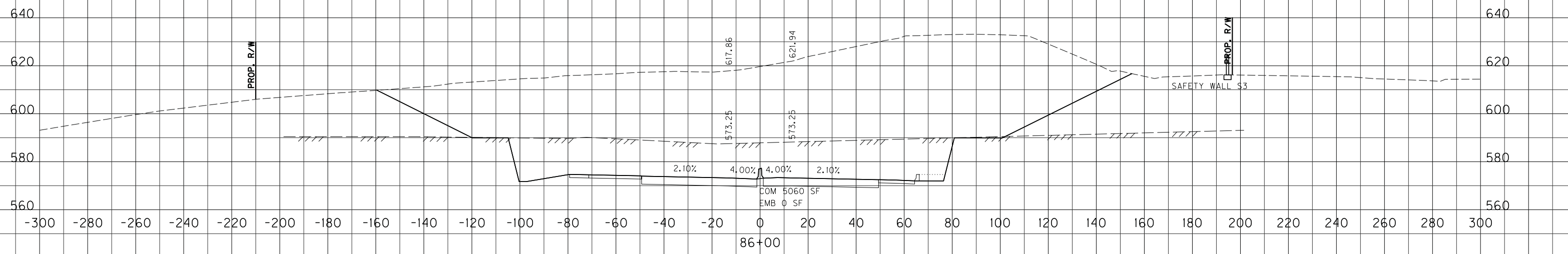
COM 5449 CY
 EMB 0 CY

E-SHEET NAME:

SCALE: 1" = 20' HORIZONTAL
 1" = 20' VERTICAL

KY 841
 STA. 84+50 TO STA. 85+00

CHECKED BY _____ DATE _____
 APPROVED BY _____ DATE _____

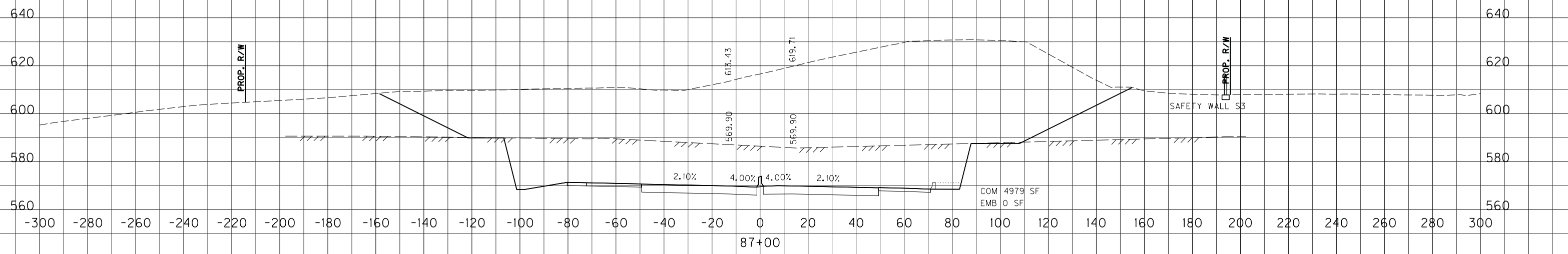


E-SHEET NAME:

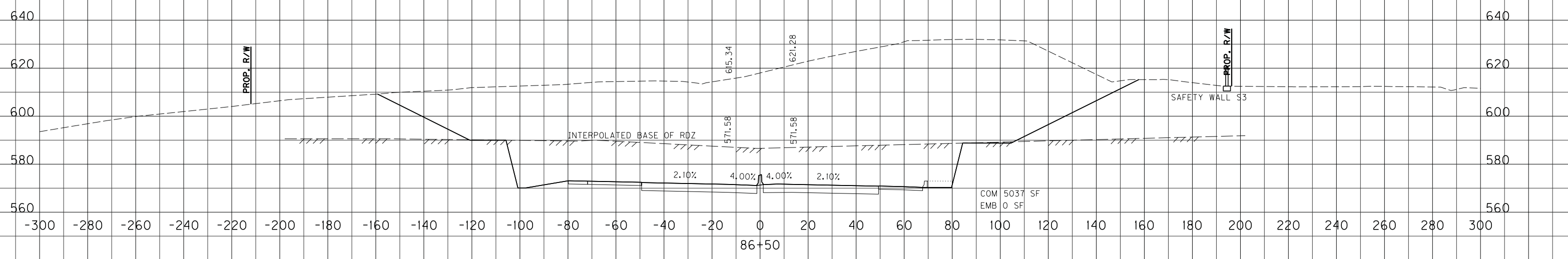
SCALE: 1" = 20' HORIZONTAL
 1" = 20' VERTICAL

KY 841
 STA. 85+50 TO STA. 86+00

CHECKED BY _____ DATE _____
 APPROVED BY _____ DATE _____



COM 9274 CY
 EMB 0 CY



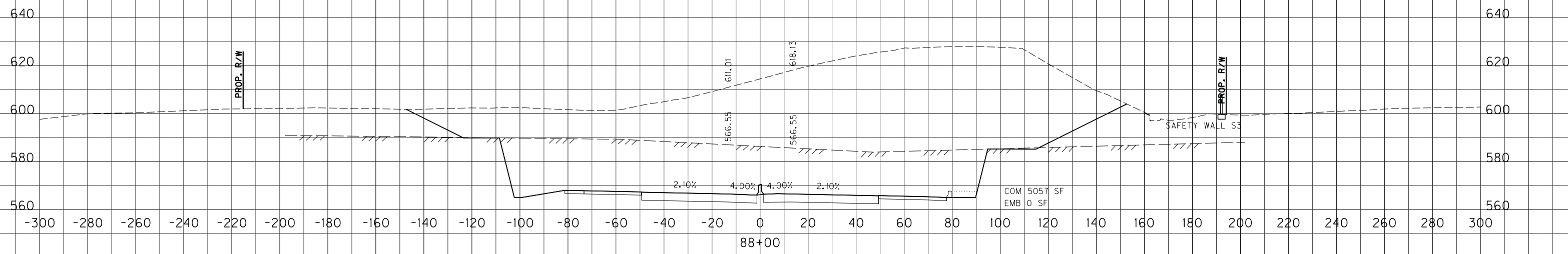
COM 9349 CY
 EMB 0 CY

E-SHEET NAME:

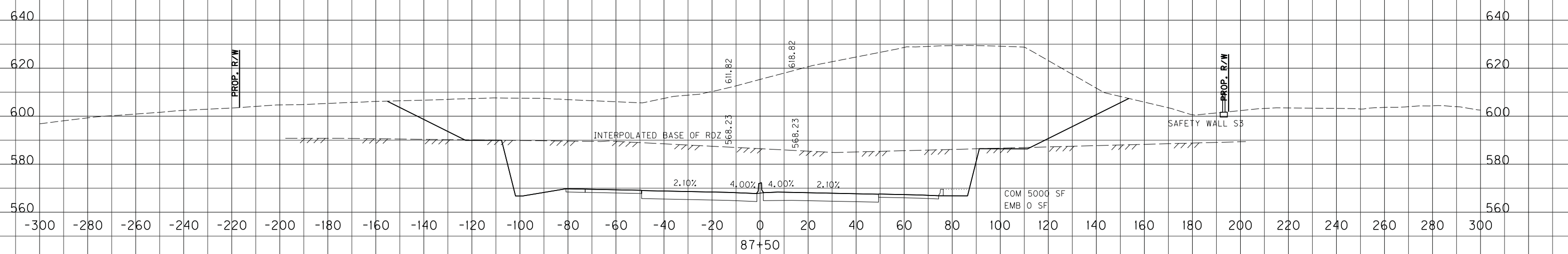
SCALE: 1" = 20' HORIZONTAL
 1" = 20' VERTICAL

KY 841
 STA. 86+50 TO STA. 87+00

CHECKED BY _____ DATE _____
 APPROVED BY _____ DATE _____



COM 9312 CY
 EMB 0 CY



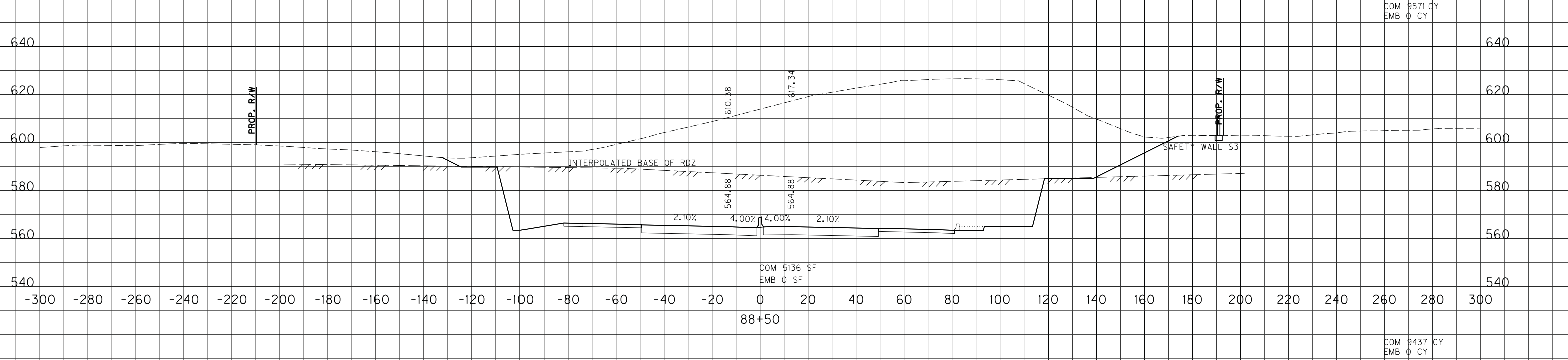
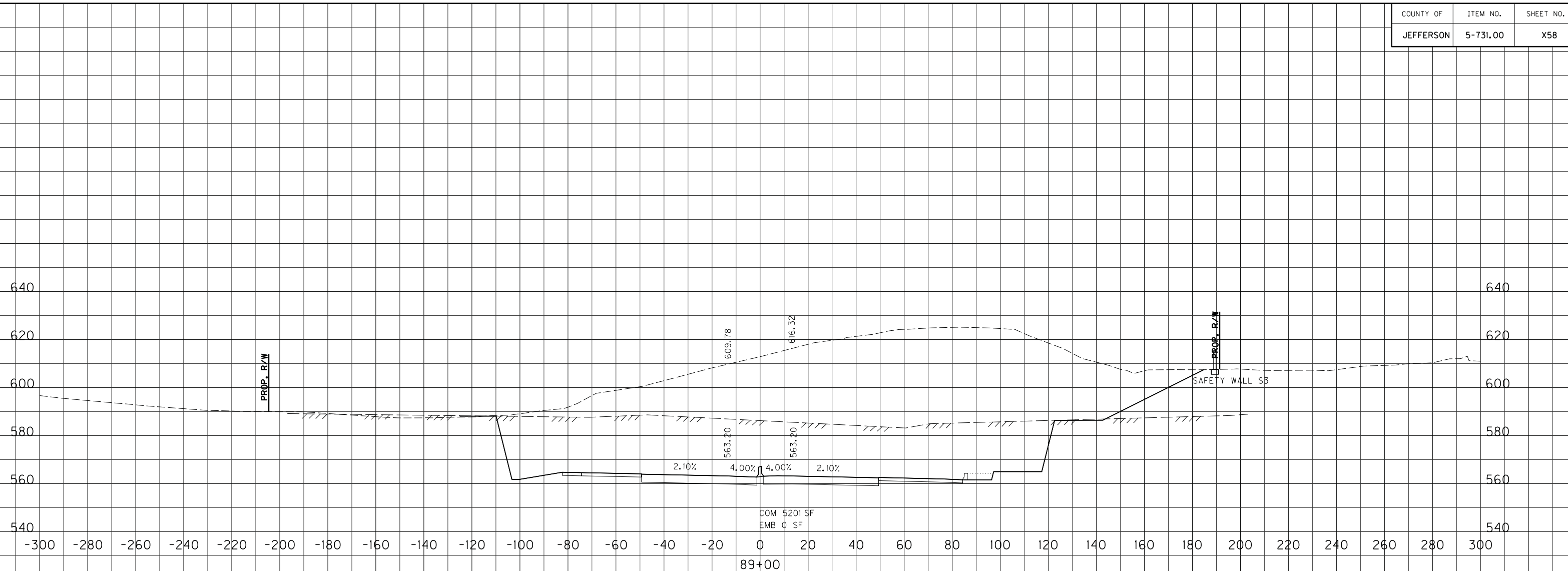
COM 9240 CY
 EMB 0 CY

E-SHEET NAME:

SCALE: 1" = 20' HORIZONTAL
 1" = 20' VERTICAL

KY 841
 STA. 87+50 TO STA. 88+00

CHECKED BY _____ DATE _____
 APPROVED BY _____ DATE _____



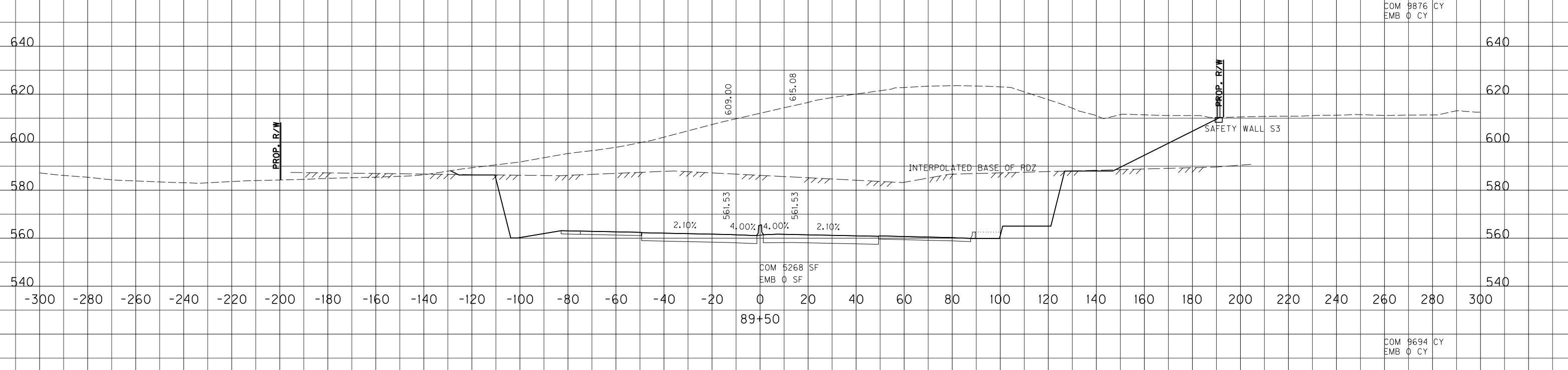
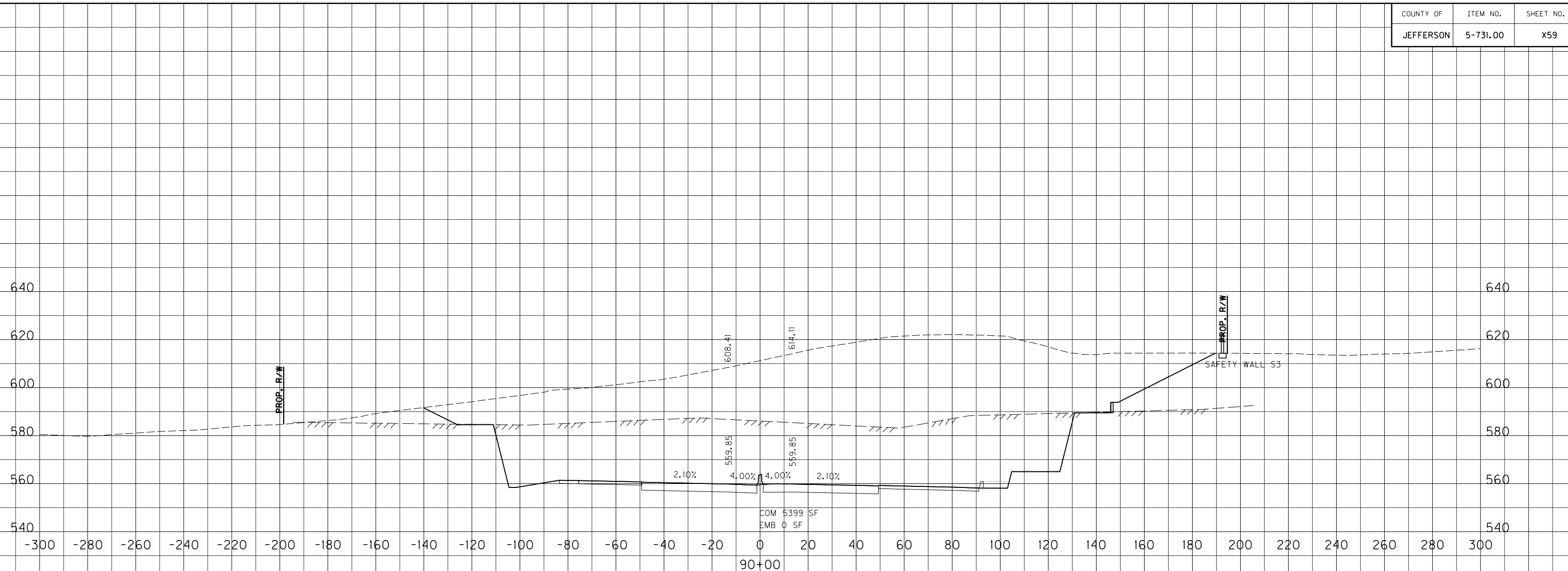
E-SHEET NAME:

SCALE: 1" = 20' HORIZONTAL
 1" = 20' VERTICAL

KY 841
 STA. 88+50 TO STA. 89+00

COUNTY OF	ITEM NO.	SHEET NO.
JEFFERSON	5-731.00	X59

CHECKED BY _____ DATE _____
APPROVED BY _____ DATE _____



COM 9694 CY
EMB 0 CY

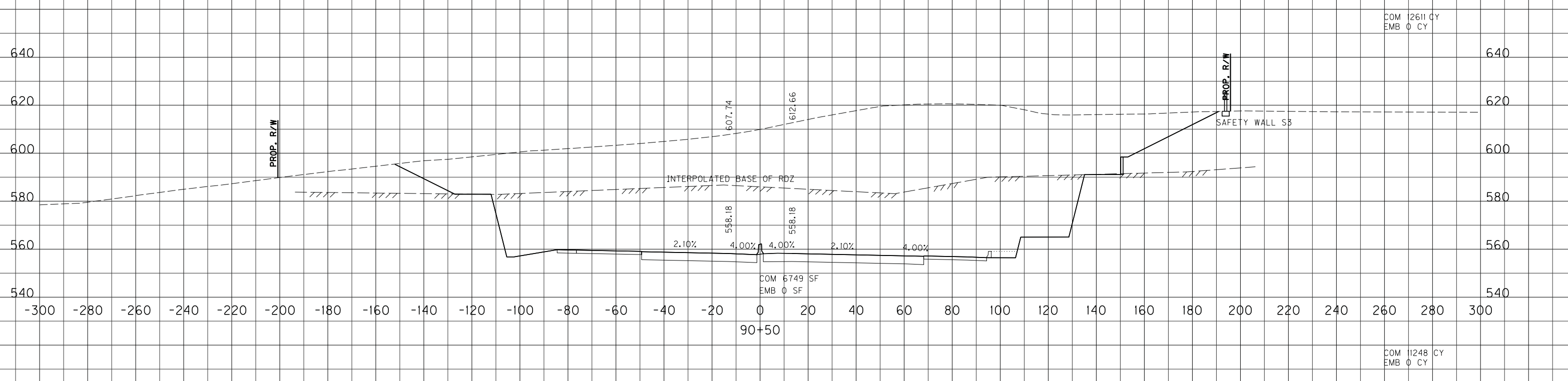
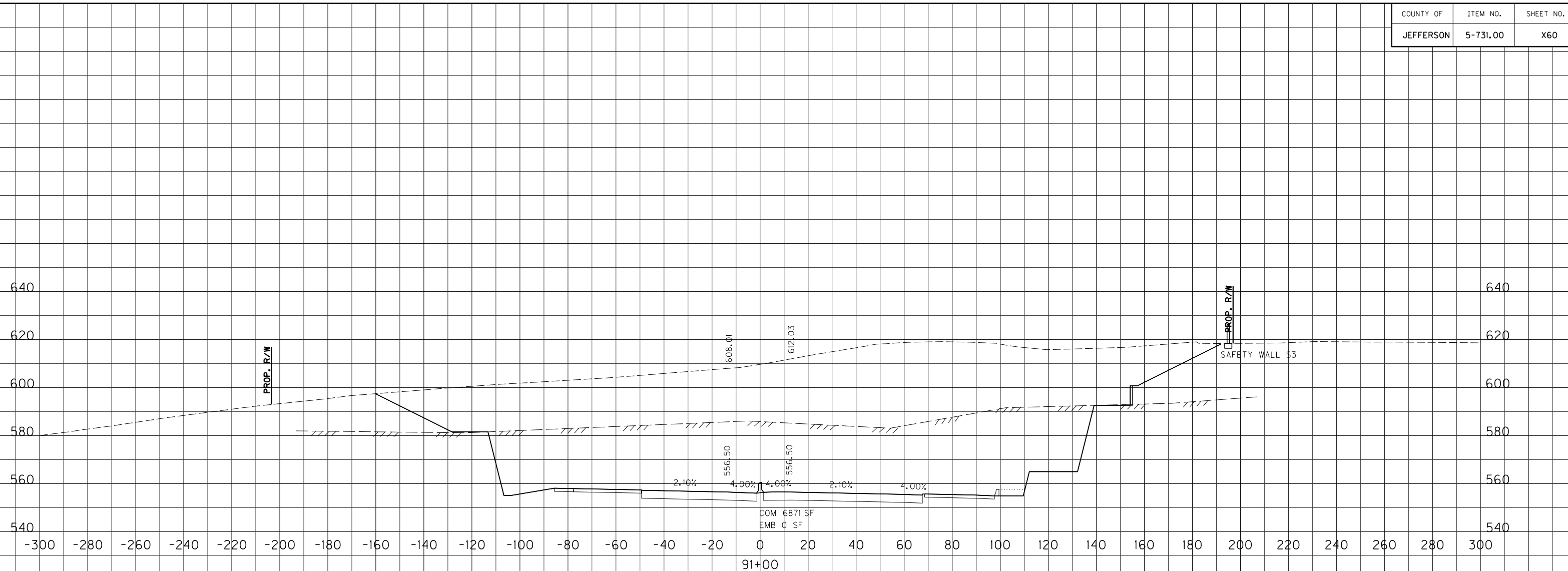
SCALE: 1" = 20' HORIZONTAL
1" = 20' VERTICAL

KY 841
STA. 89+50 TO STA. 90+00

E-SHEET NAME:

COUNTY OF	ITEM NO.	SHEET NO.
JEFFERSON	5-731.00	X60

CHECKED BY _____ DATE _____
APPROVED BY _____ DATE _____



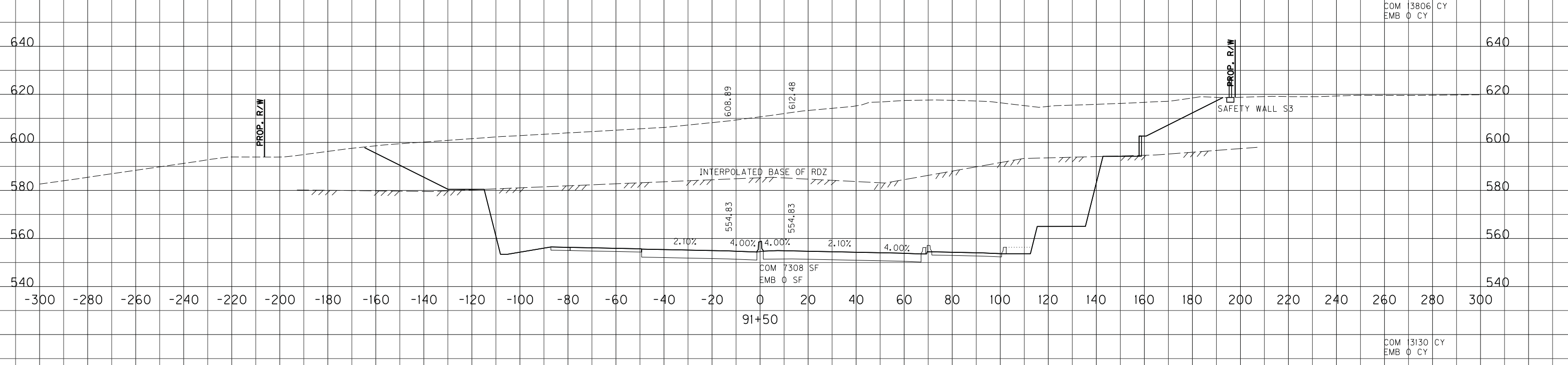
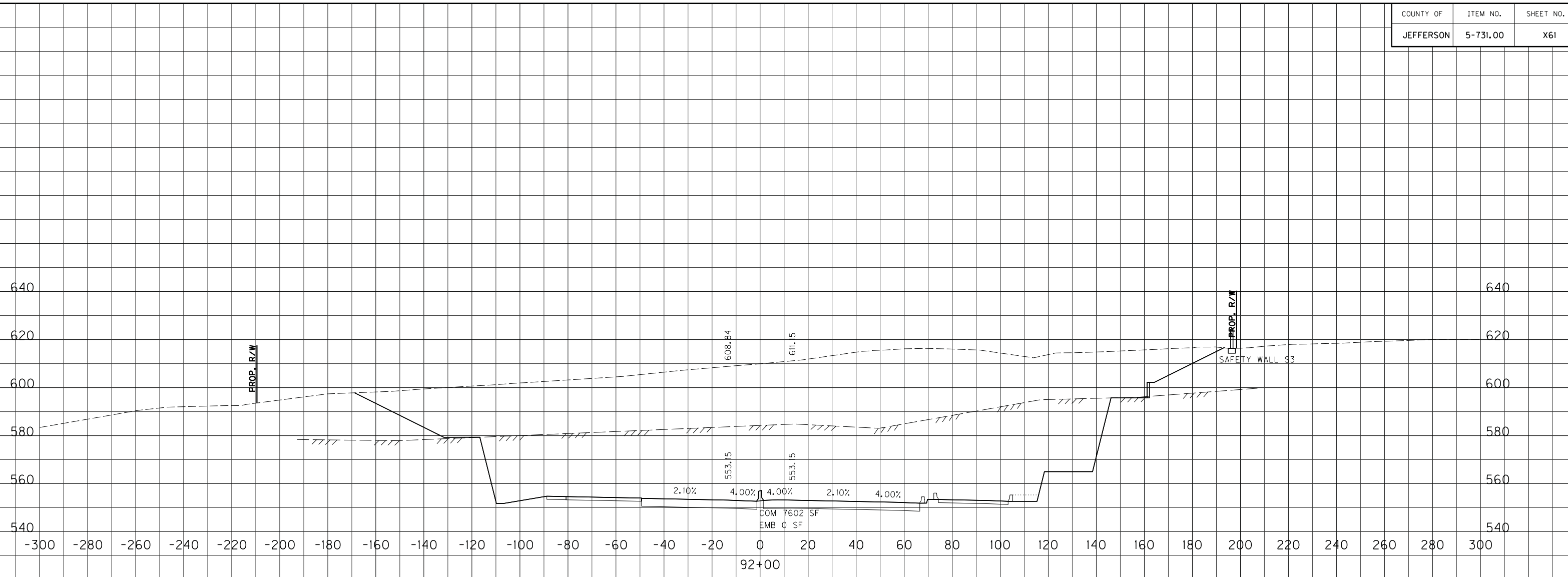
E-SHEET NAME:

SCALE: 1" = 20' HORIZONTAL
1" = 20' VERTICAL

KY 841
STA. 90+50 TO STA. 91+00

COUNTY OF	ITEM NO.	SHEET NO.
JEFFERSON	5-731.00	X61

CHECKED BY _____ DATE _____
APPROVED BY _____ DATE _____

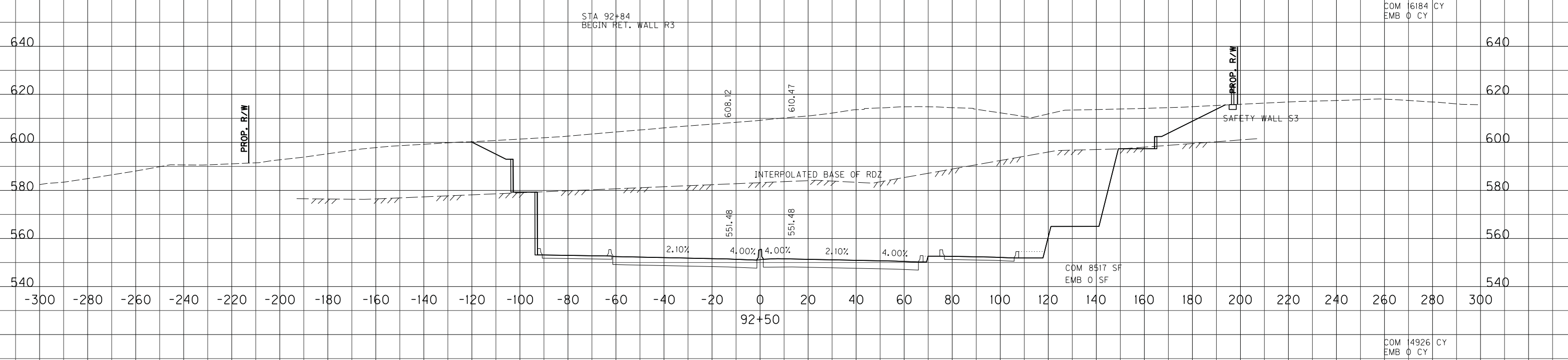
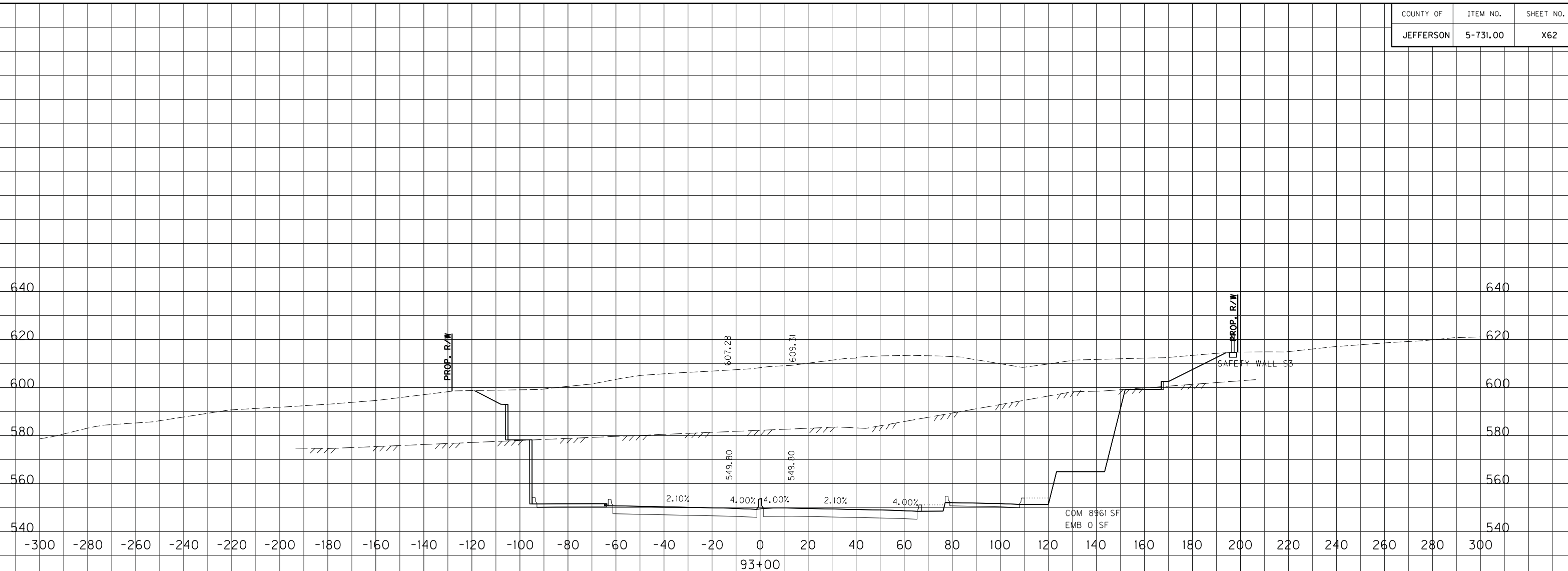


E-SHEET NAME:

SCALE: 1" = 20' HORIZONTAL
1" = 20' VERTICAL

KY 841
STA. 91+50 TO STA. 92+00

CHECKED BY _____ DATE _____
 APPROVED BY _____ DATE _____

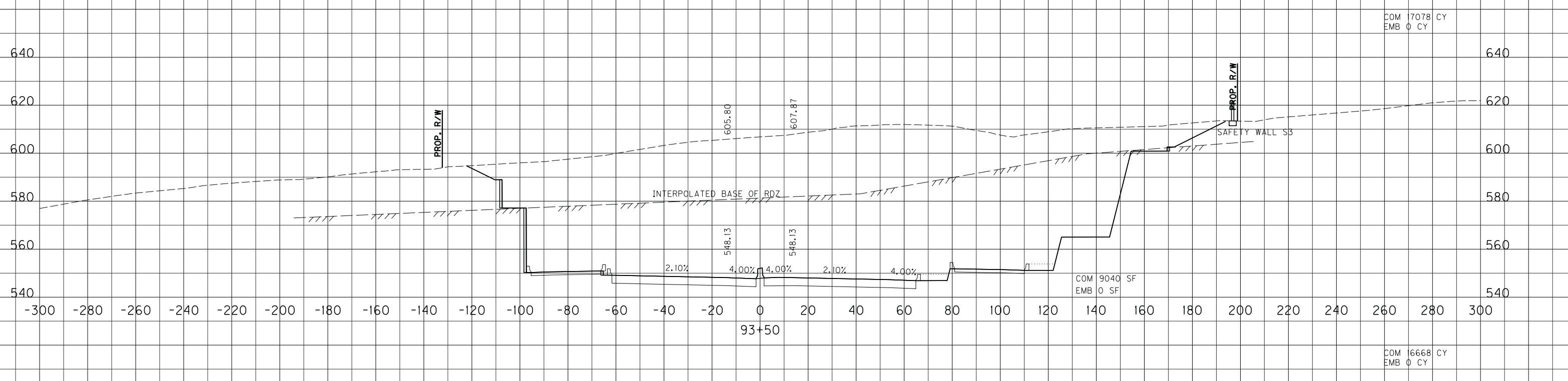
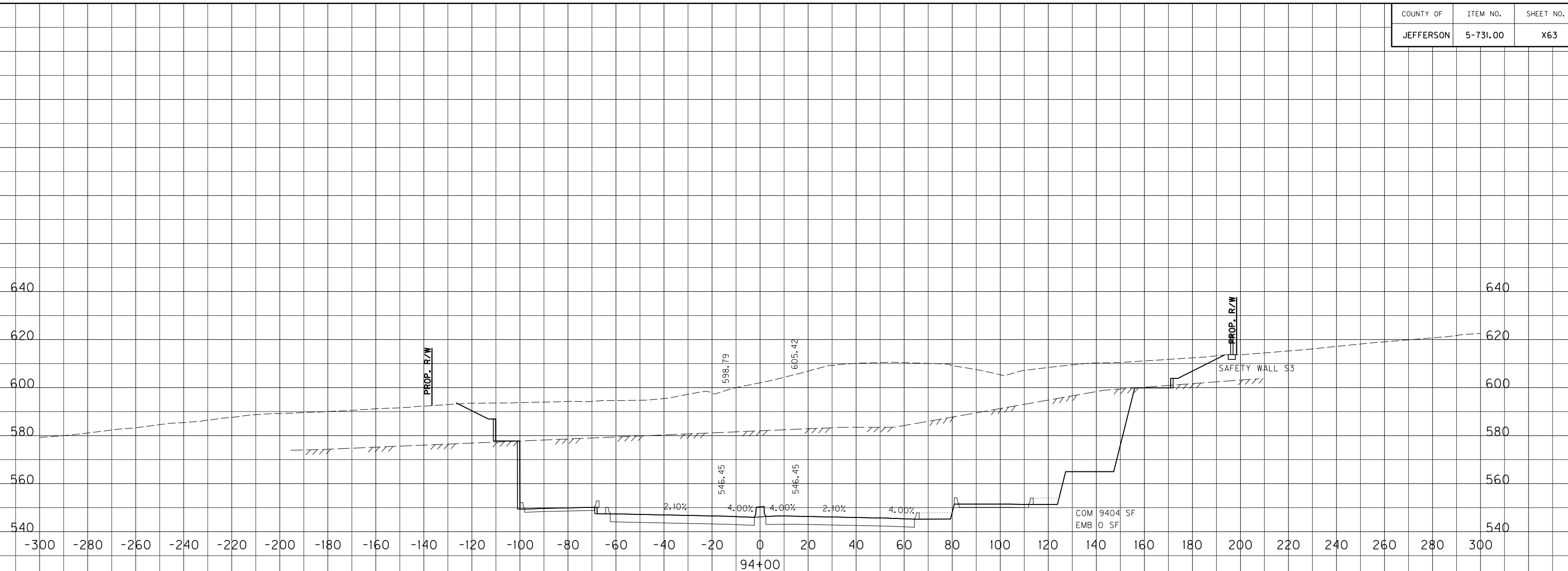


E-SHEET NAME:

SCALE: 1" = 20' HORIZONTAL
 1" = 20' VERTICAL

KY 841
 STA. 92+50 TO STA. 93+00

CHECKED BY _____ DATE _____
 APPROVED BY _____ DATE _____



COM 17078 CY
EMB 0 CY

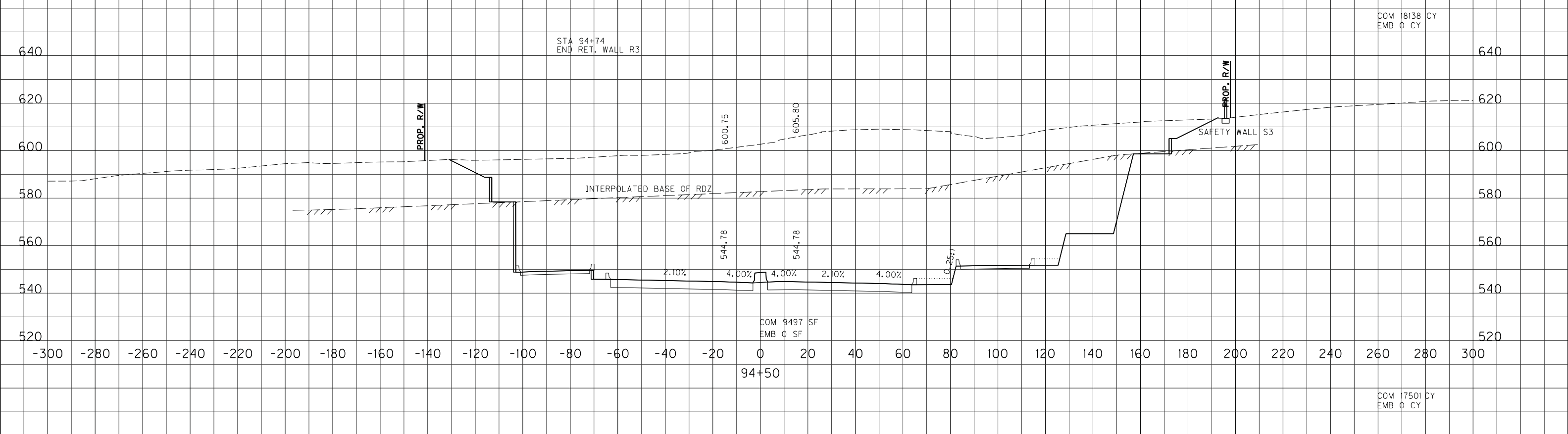
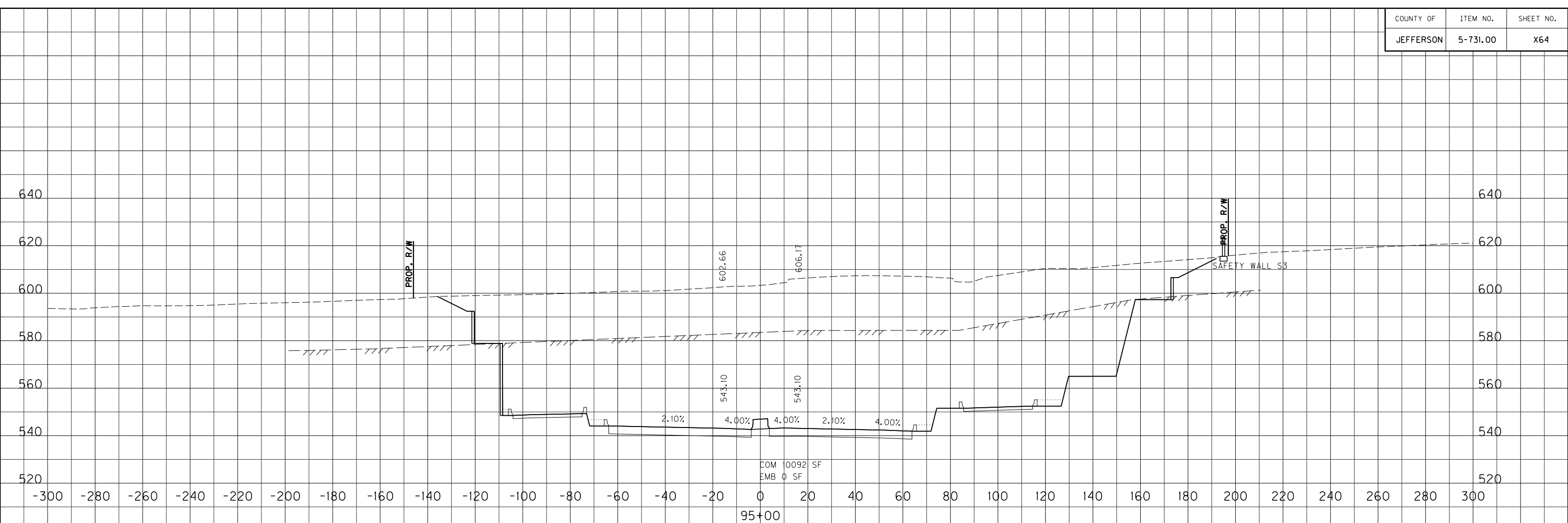
COM 16668 CY
EMB 0 CY

SCALE: 1" = 20' HORIZONTAL
 1" = 20' VERTICAL

KY 841
 STA. 93+50 TO STA. 94+00

E-SHEET NAME:

CHECKED BY _____ DATE _____
 APPROVED BY _____ DATE _____

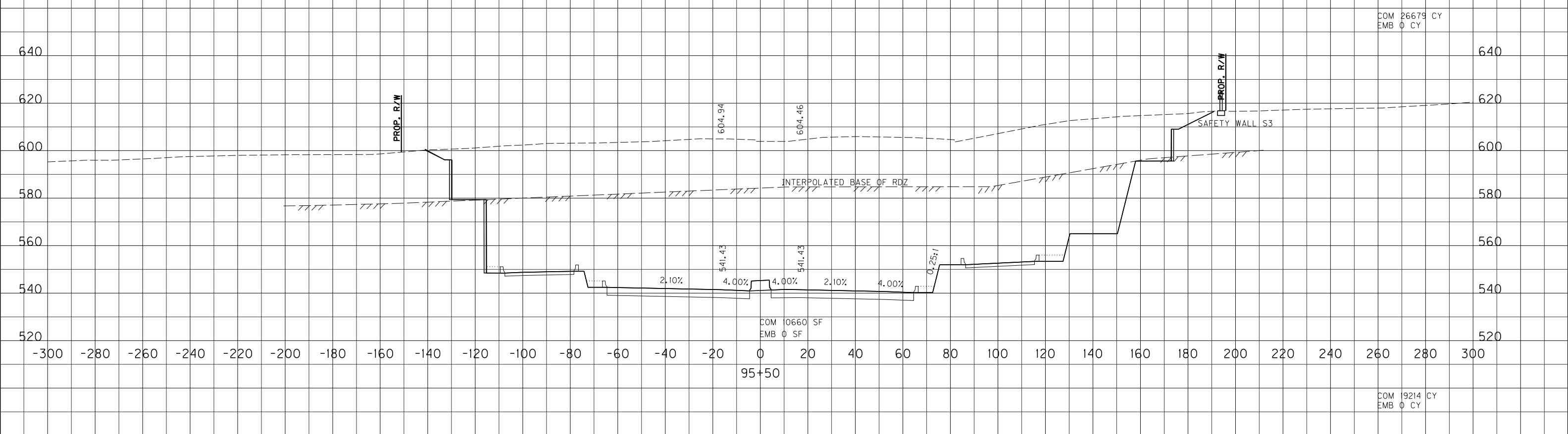
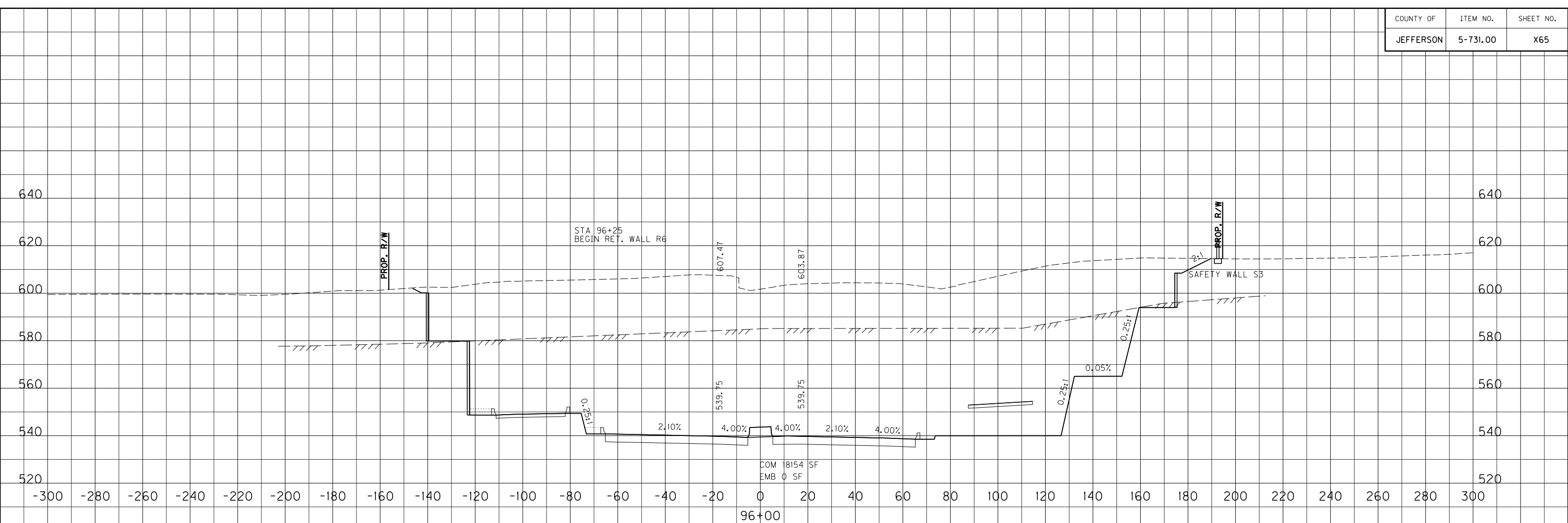


E-SHEET NAME:

SCALE: 1" = 20' HORIZONTAL
 1" = 20' VERTICAL

KY 841
 STA. 94+50 TO STA. 95+00

CHECKED BY _____ DATE _____
 APPROVED BY _____ DATE _____



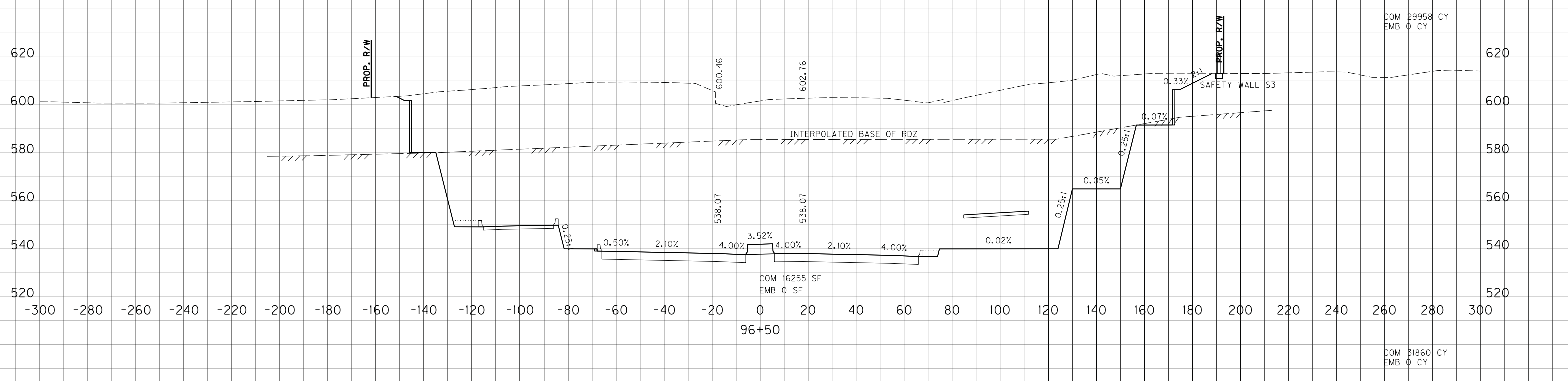
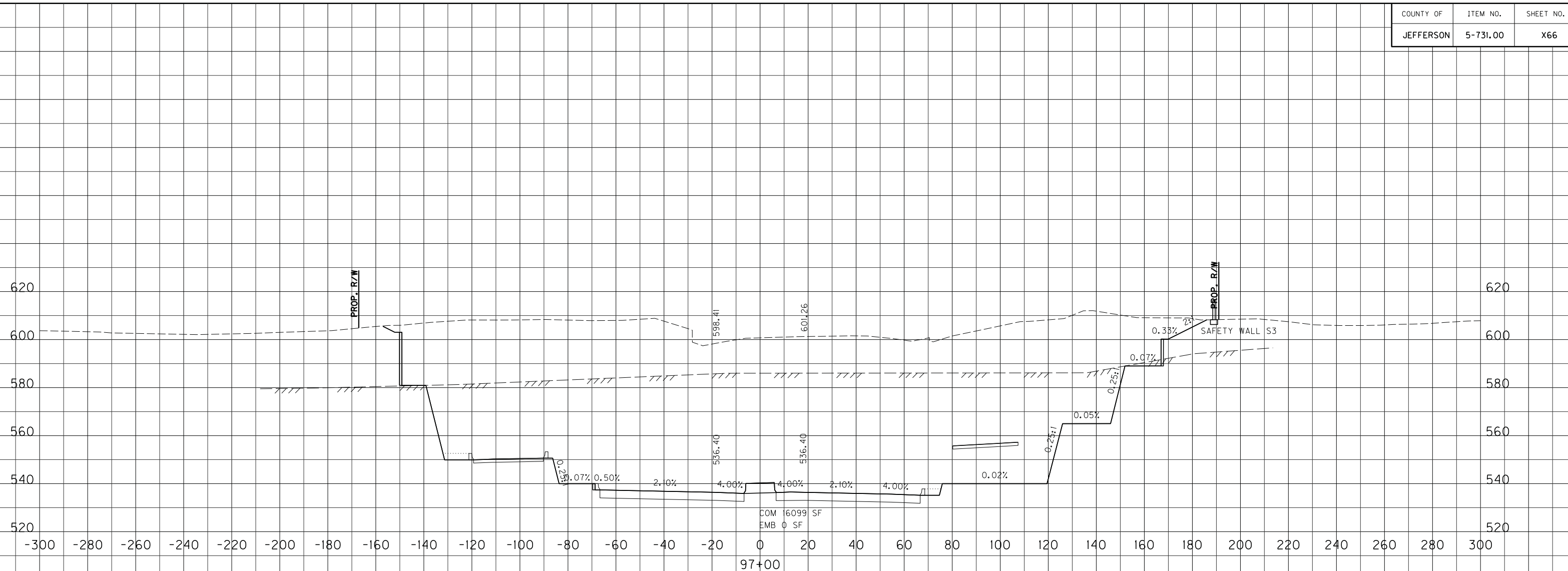
E-SHEET NAME:

SCALE: 1" = 20' HORIZONTAL
 1" = 20' VERTICAL

KY 841
 STA. 95+50 TO STA. 96+00

CHECKED BY _____ DATE _____
 APPROVED BY _____ DATE _____

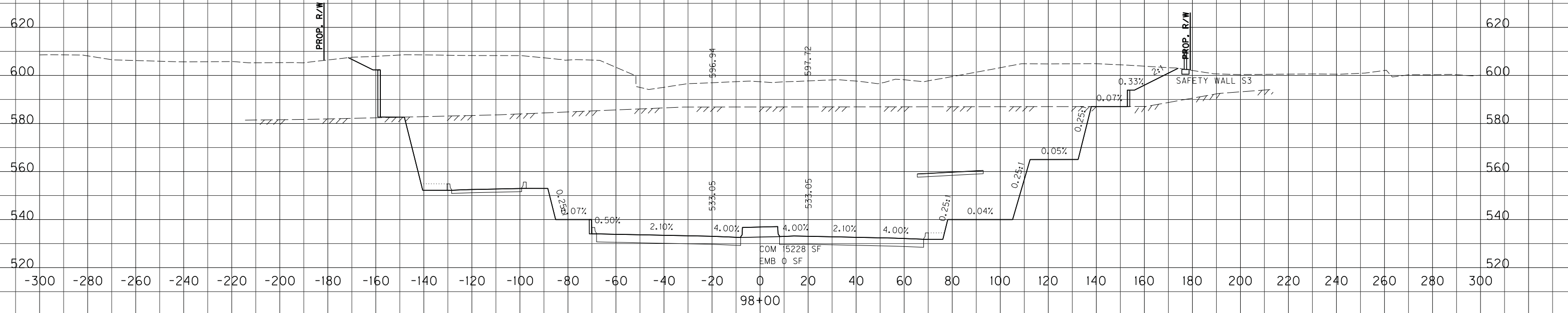
E-SHEET NAME:



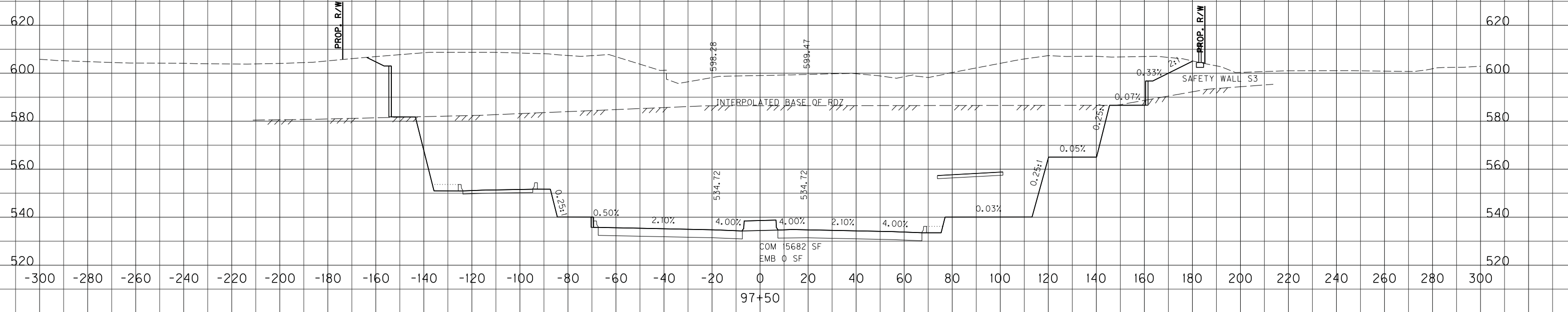
SCALE: 1" = 20' HORIZONTAL
 1" = 20' VERTICAL

KY 841
 STA. 96+50 TO STA. 97+00

CHECKED BY _____ DATE _____
 APPROVED BY _____ DATE _____



COM 28620 CY
EMB 0 CY



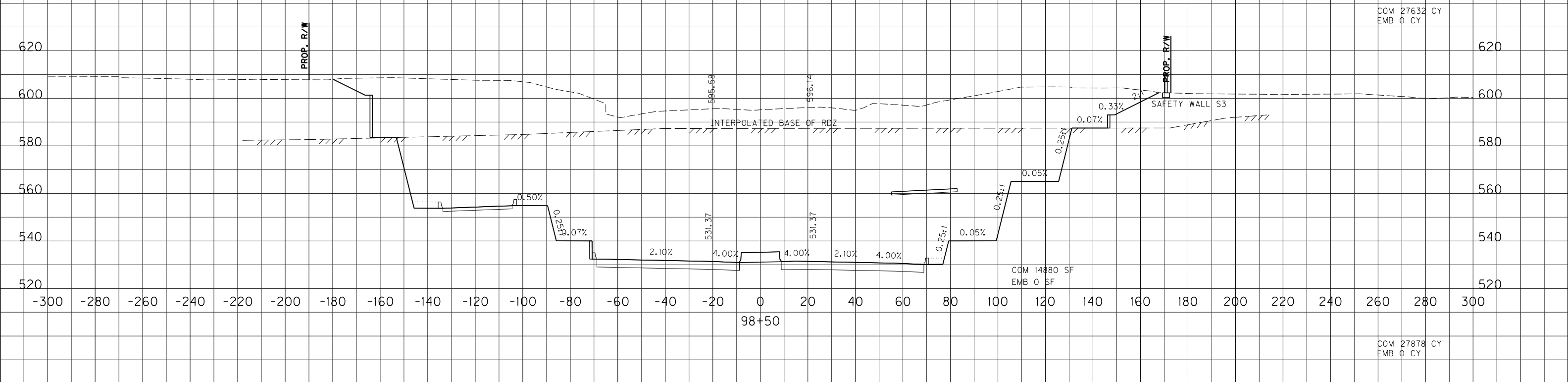
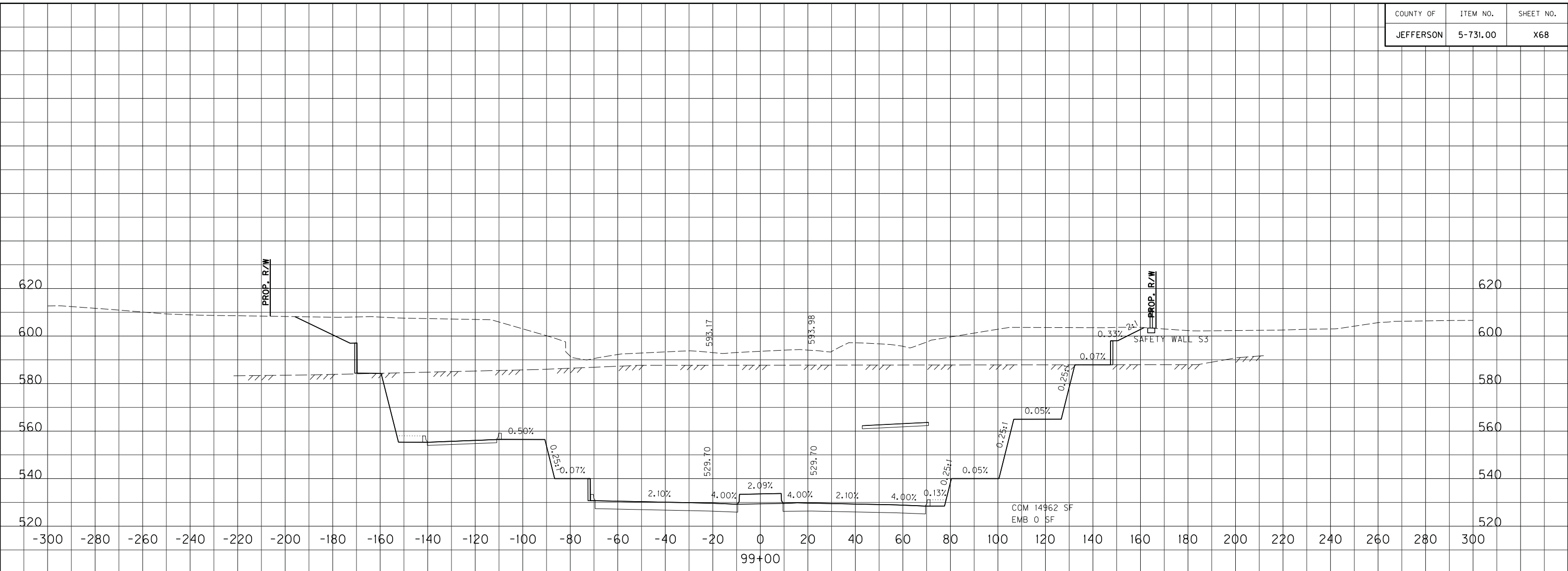
COM 29427 CY
EMB 0 CY

E-SHEET NAME:

SCALE: 1" = 20' HORIZONTAL
 1" = 20' VERTICAL

KY 841
 STA. 97+50 TO STA. 98+00

CHECKED BY _____ DATE _____
 APPROVED BY _____ DATE _____

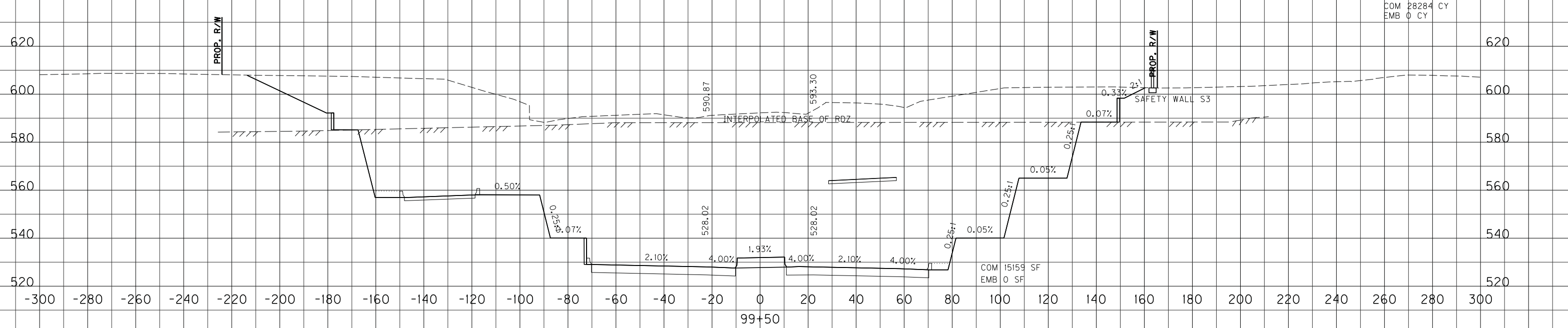
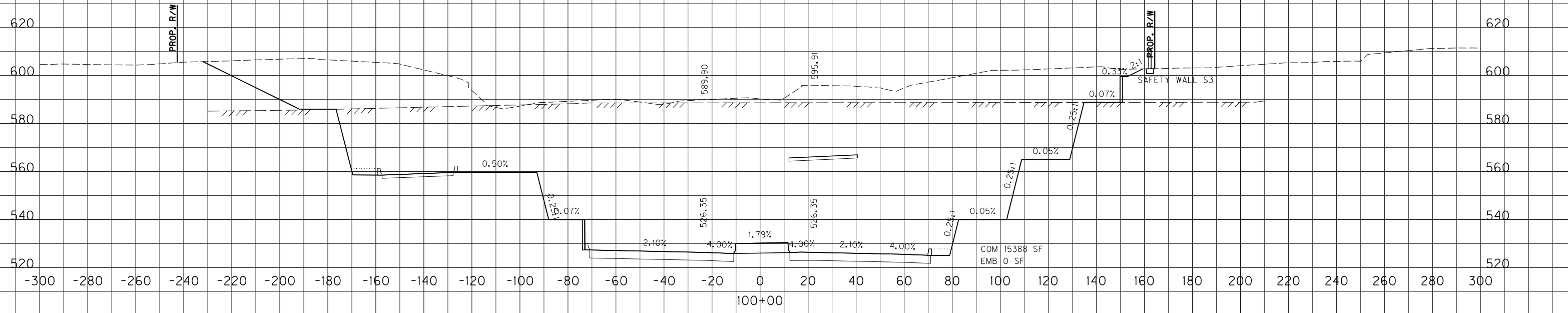


E-SHEET NAME:

SCALE: 1" = 20' HORIZONTAL
 1" = 20' VERTICAL

KY 841
 STA. 98+50 TO STA. 99+00

CHECKED BY _____ DATE _____
 APPROVED BY _____ DATE _____



COM 28284 CY
 EMB 0 CY

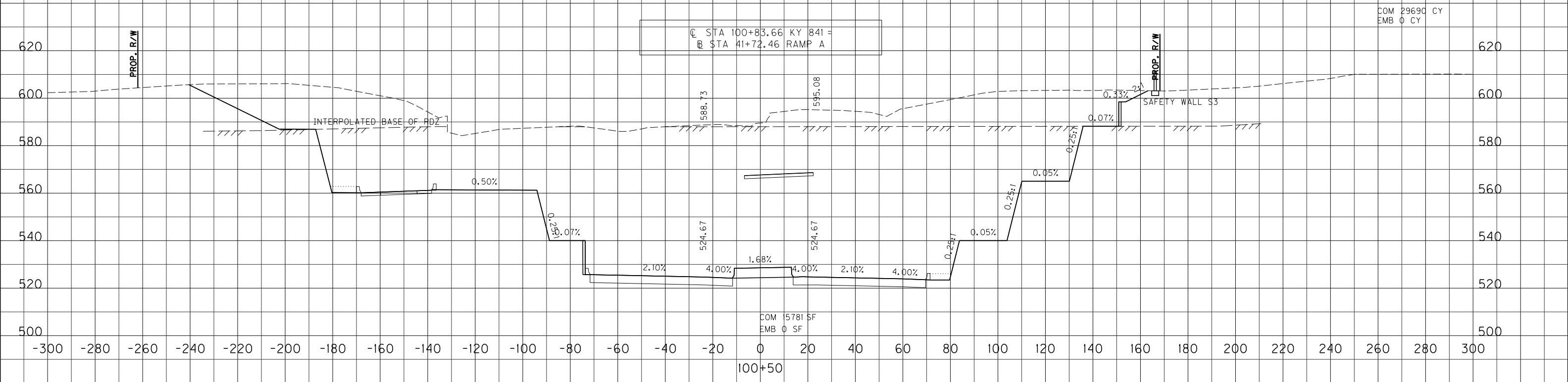
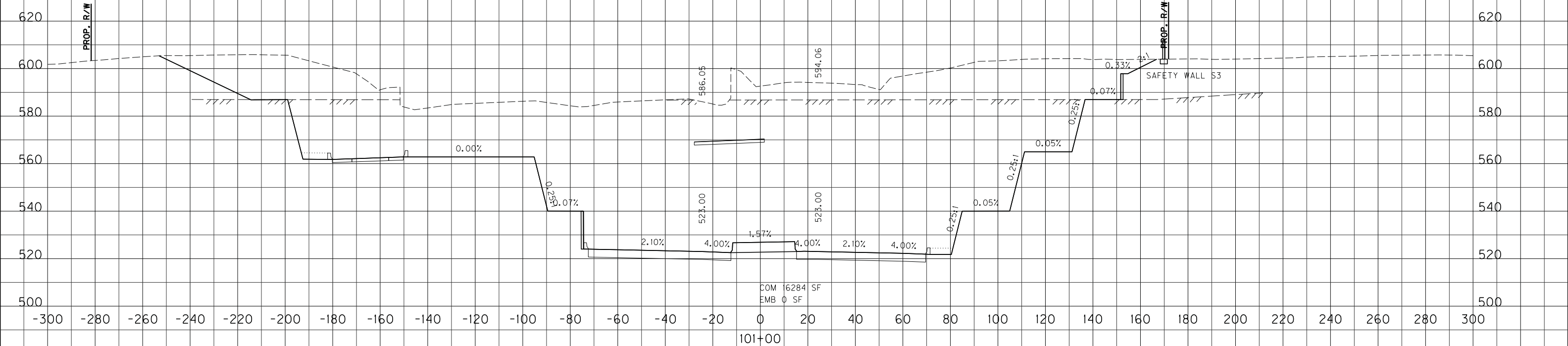
COM 27890 CY
 EMB 0 CY

SCALE: 1" = 20' HORIZONTAL
 1" = 20' VERTICAL

KY 841
 STA. 99+50 TO STA. 100+00

E-SHEET NAME:

CHECKED BY _____ DATE _____
 APPROVED BY _____ DATE _____



COM 29690 CY
EMB 0 CY

COM 28860 CY
EMB 0 CY

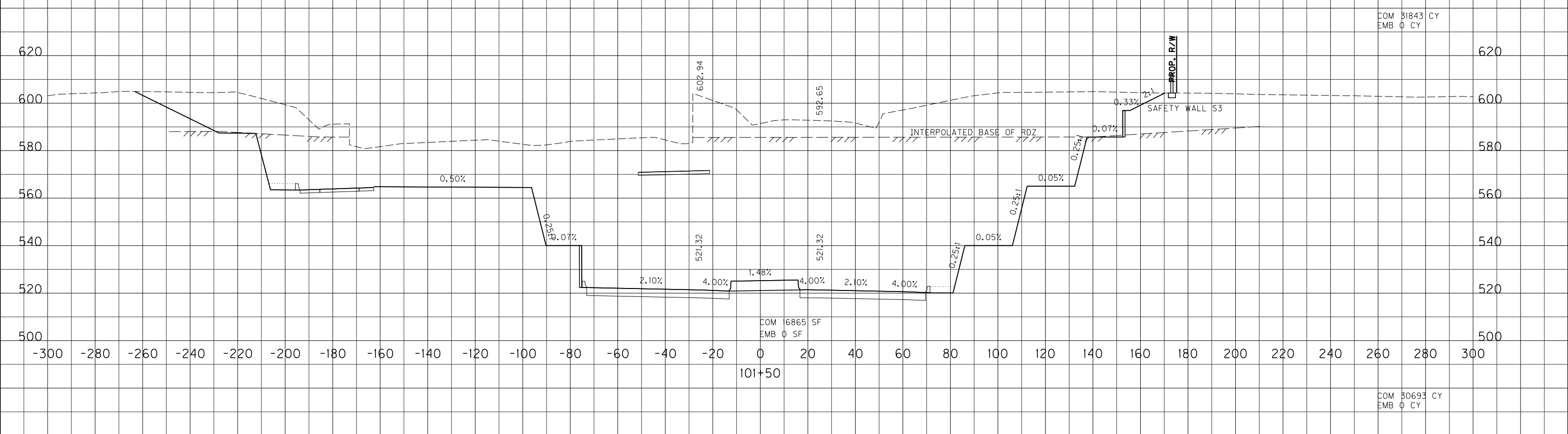
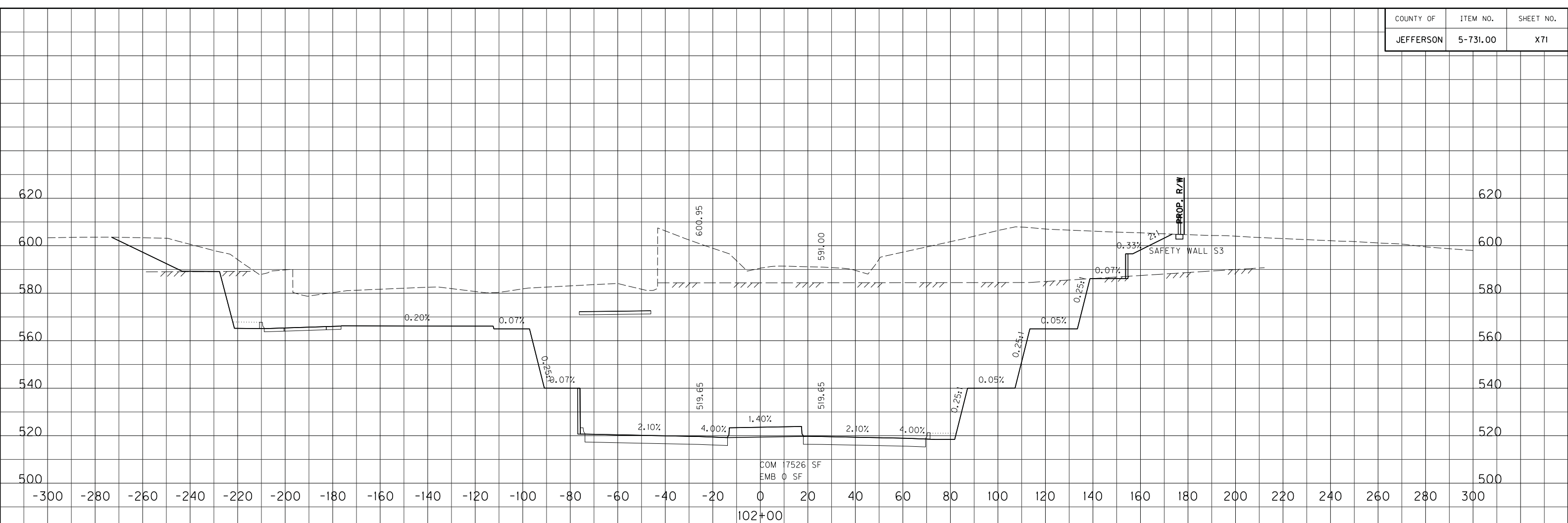
E-SHEET NAME:

SCALE: 1" = 20' HORIZONTAL
 1" = 20' VERTICAL

KY 841
 STA.100+50 TO STA.101+00

COUNTY OF	ITEM NO.	SHEET NO.
JEFFERSON	5-731.00	X71

CHECKED BY _____ DATE _____
APPROVED BY _____ DATE _____



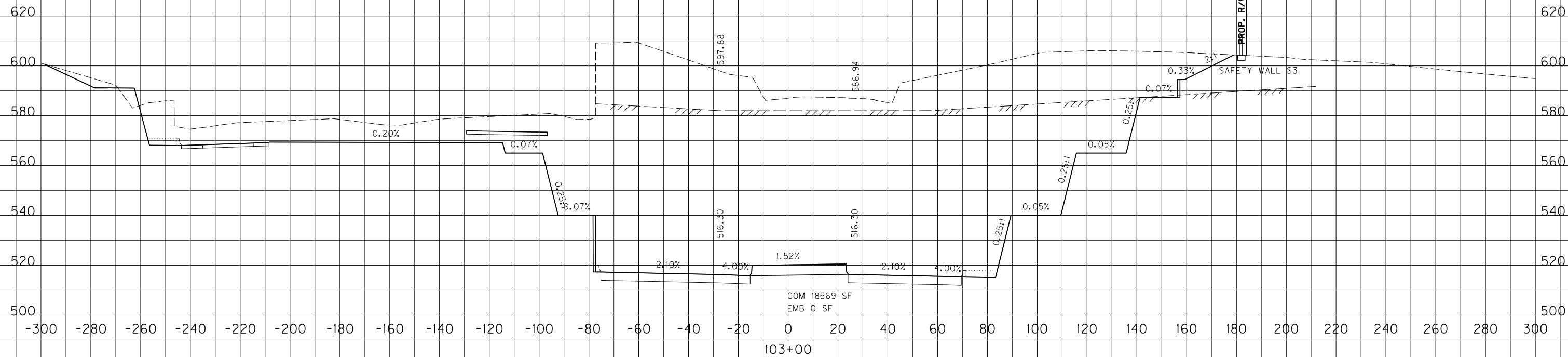
E-SHEET NAME:

SCALE: 1" = 20' HORIZONTAL
1" = 20' VERTICAL

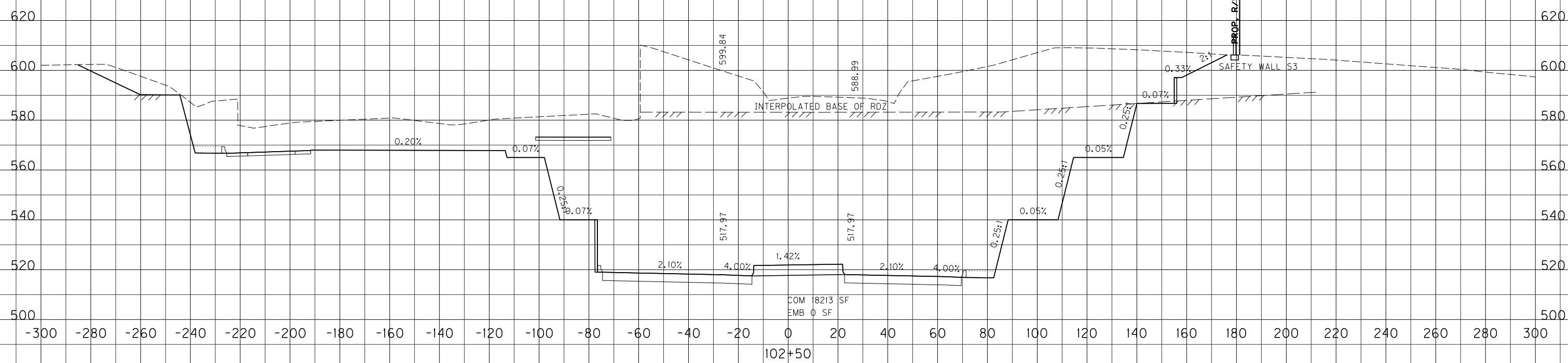
KY 841
STA. 101+50 TO STA. 102+00

COUNTY OF	ITEM NO.	SHEET NO.
JEFFERSON	5-731.00	X72

CHECKED BY _____ DATE _____
APPROVED BY _____ DATE _____



COM 34058 CY
EMB 0 CY



COM 33092 CY
EMB 0 CY

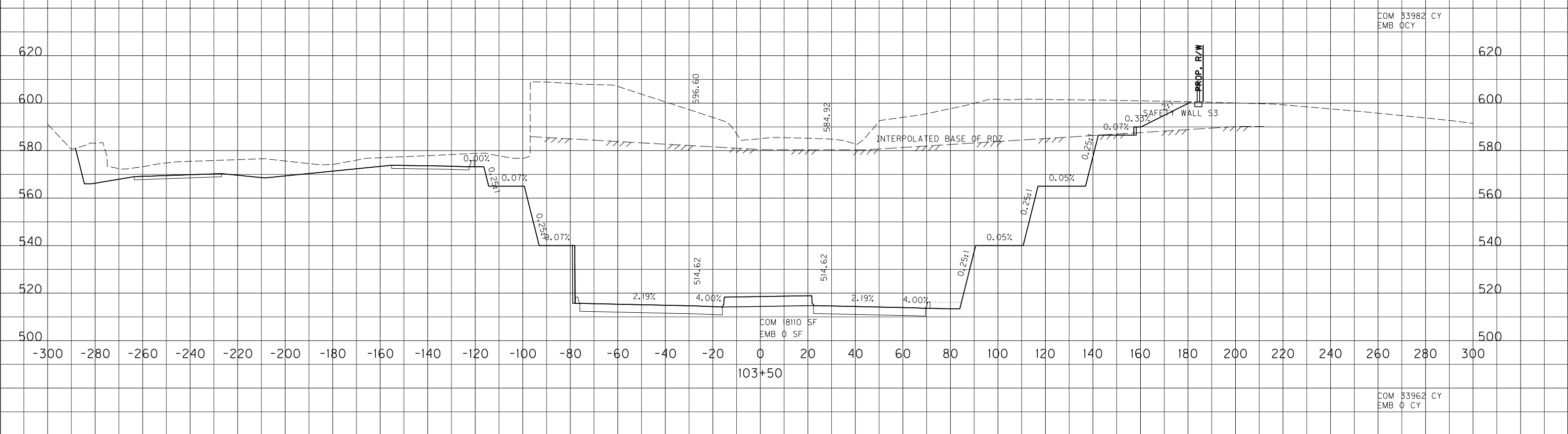
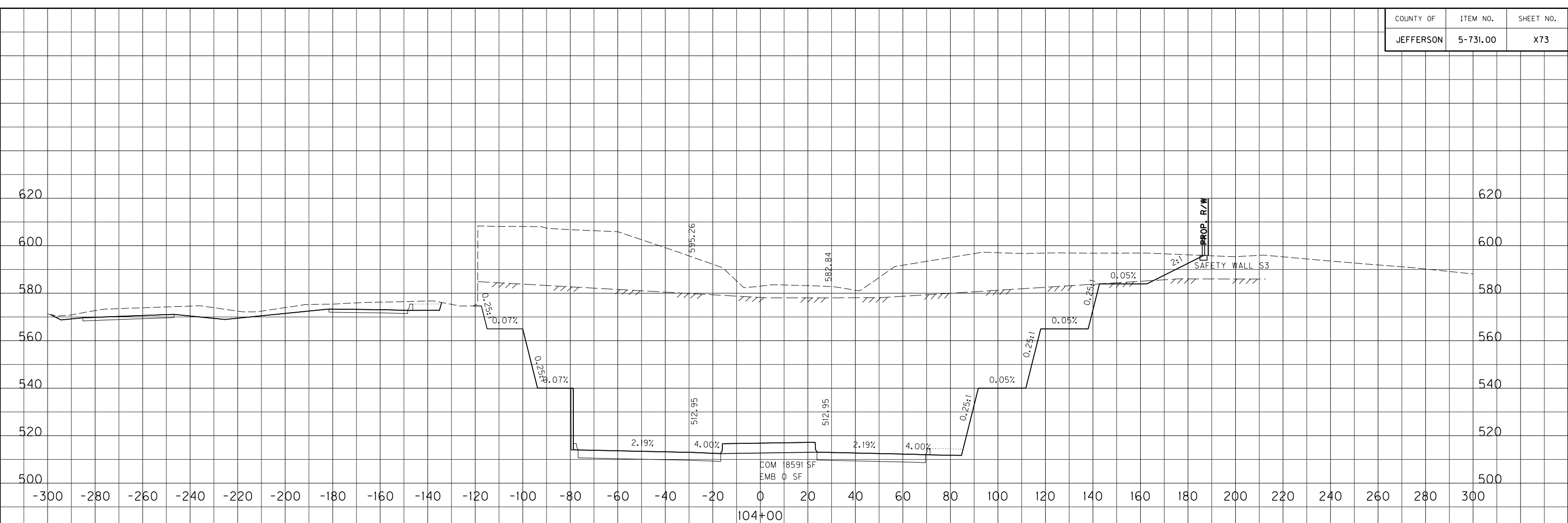
SCALE: 1" = 20' HORIZONTAL
1" = 20' VERTICAL

KY 841
STA.102+50 TO STA.103+00

FILE NAME: PR-K1841 Cross Sections 1.dgn
E-SHEET NAME:

COUNTY OF	ITEM NO.	SHEET NO.
JEFFERSON	5-731.00	X73

CHECKED BY _____ DATE _____
APPROVED BY _____ DATE _____



E-SHEET NAME:

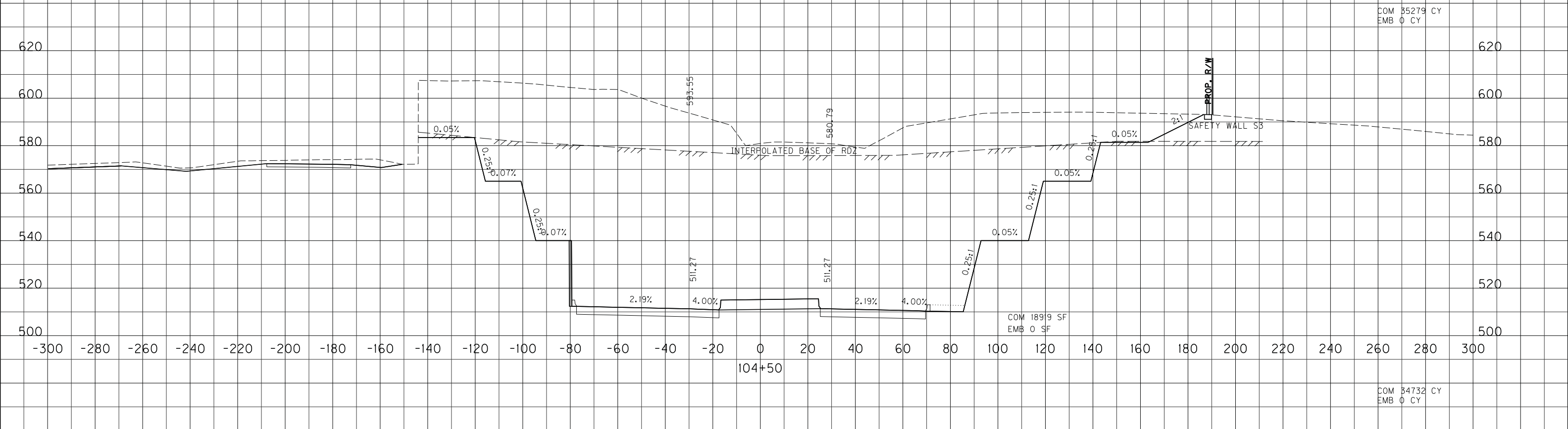
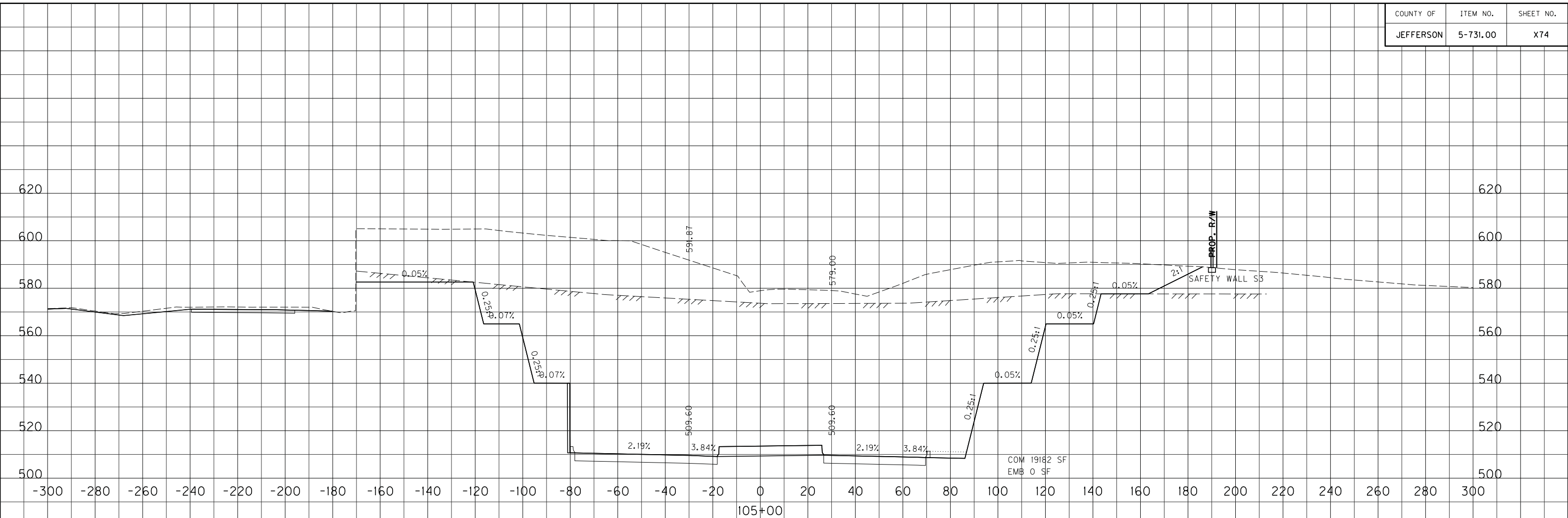
SCALE: 1" = 20' HORIZONTAL
1" = 20' VERTICAL

KY 841
STA.103+50 TO STA.104+00

COUNTY OF	ITEM NO.	SHEET NO.
JEFFERSON	5-731.00	X74

CHECKED BY _____ DATE _____
APPROVED BY _____ DATE _____

E-SHEET NAME:



COM 35279 CY
EMB 0 CY

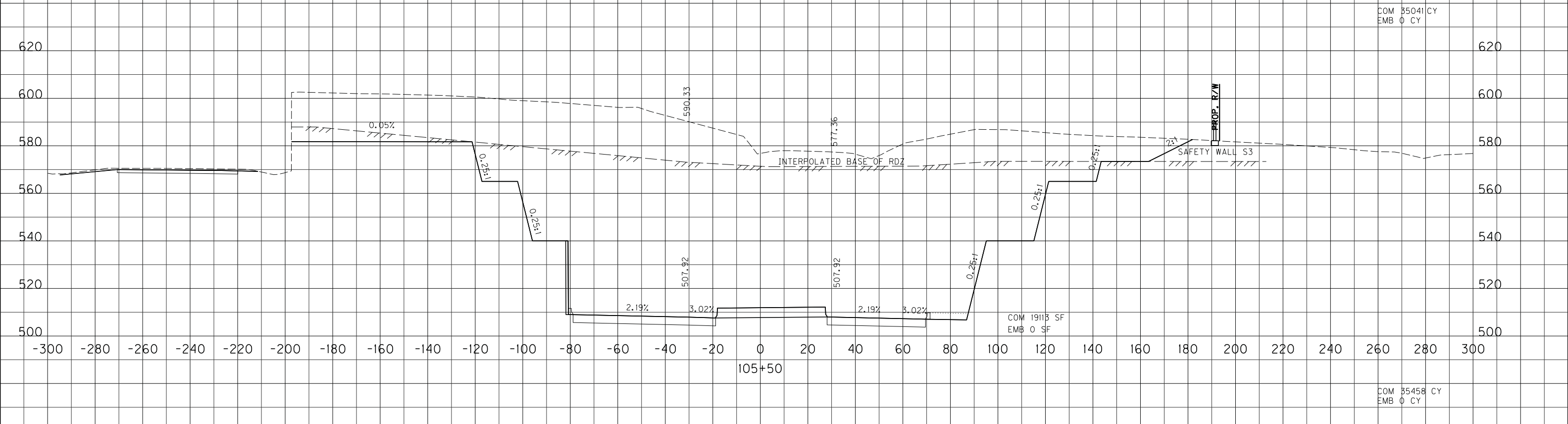
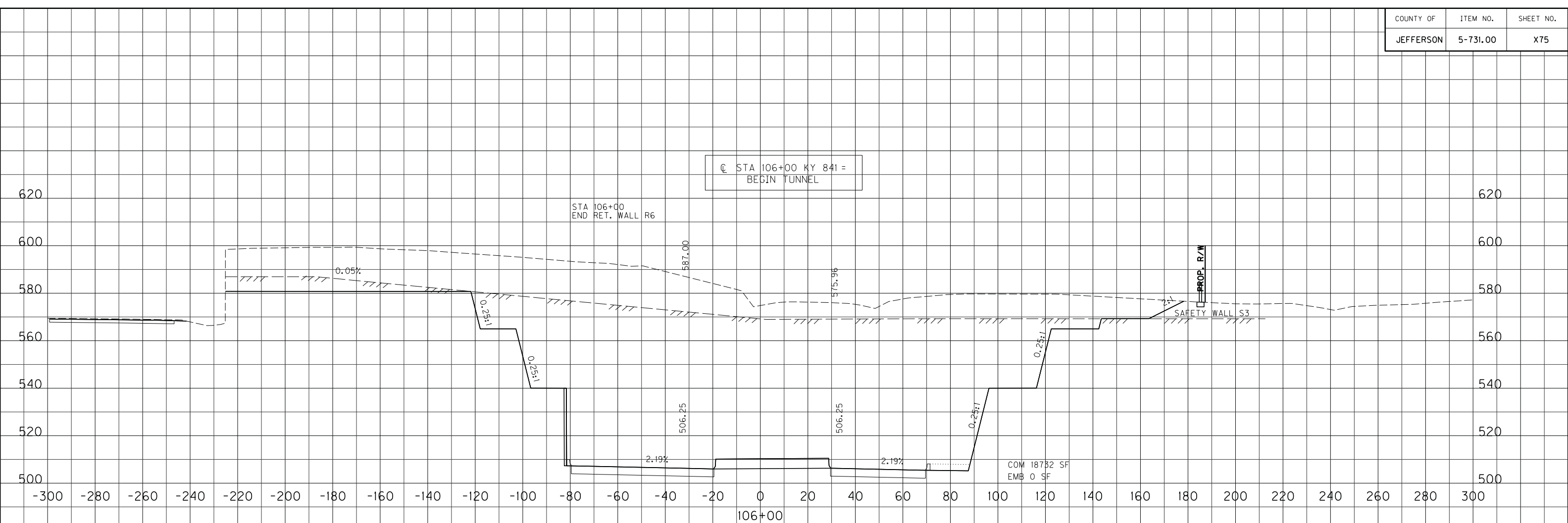
COM 84732 CY
EMB 0 CY

SCALE: 1" = 20' HORIZONTAL
1" = 20' VERTICAL

KY 841
STA. 104+50 TO STA. 105+00

COUNTY OF	ITEM NO.	SHEET NO.
JEFFERSON	5-731.00	X75

CHECKED BY _____ DATE _____
 APPROVED BY _____ DATE _____



E-SHEET NAME:

SCALE: 1" = 20' HORIZONTAL
 1" = 20' VERTICAL

KY 841
 STA.105+50 TO STA.106+00