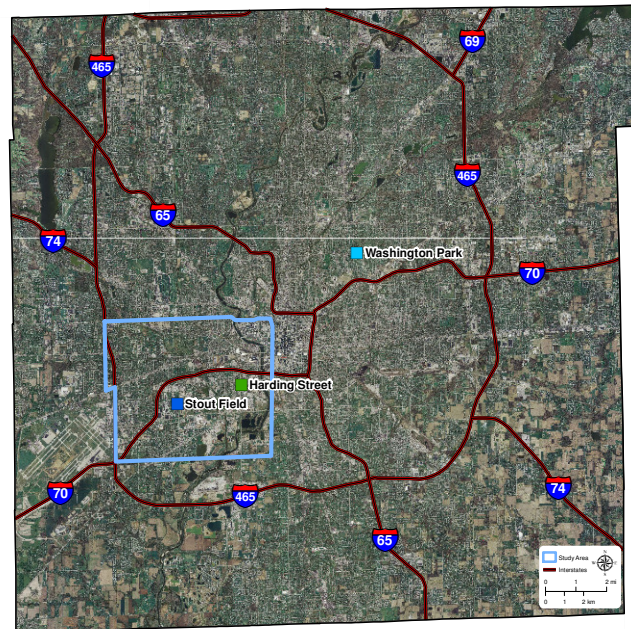


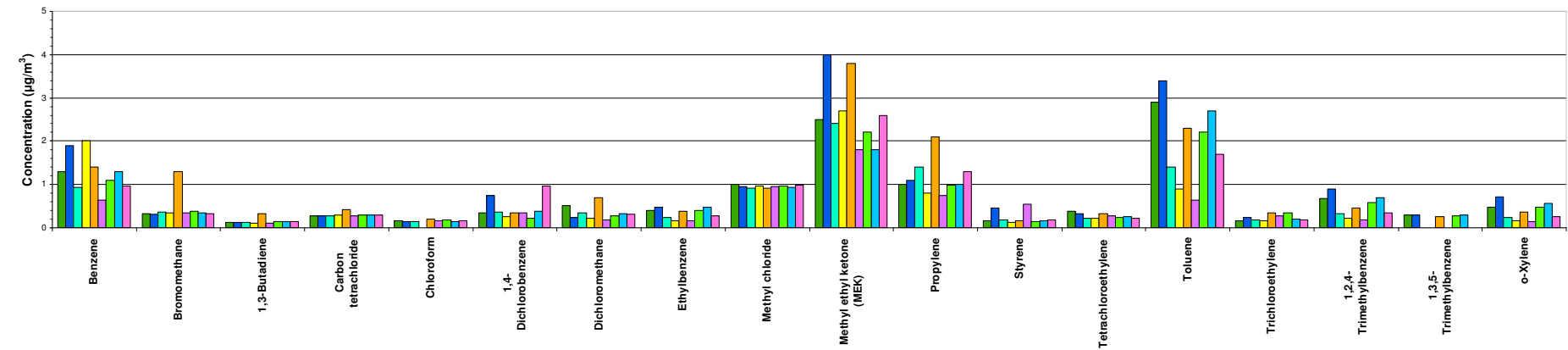
Southwest Indianapolis Neighborhood Air Toxics Study

City Comparisons

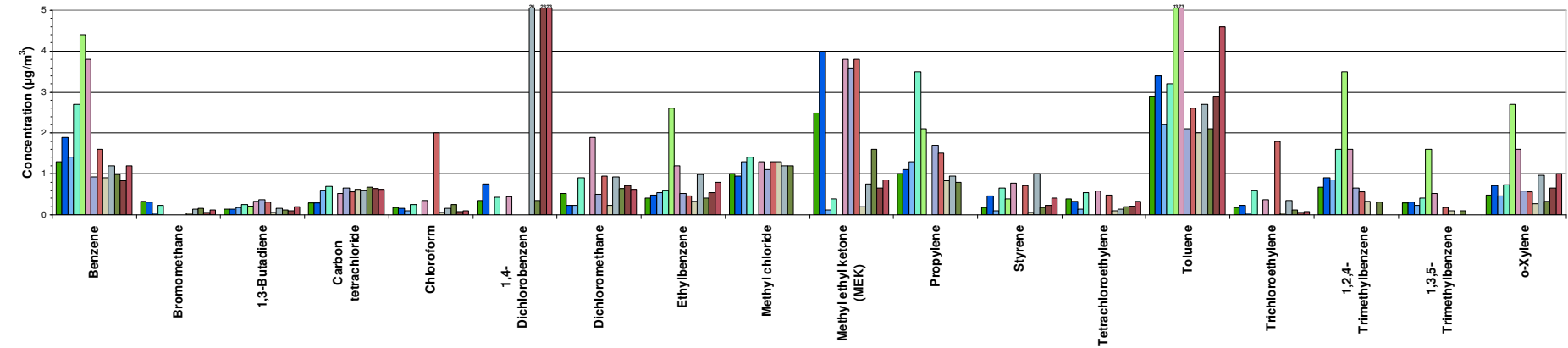
Marion County



Indiana ToxWatch Monitors



Selected National Air Toxics Monitors



Legend

- | | |
|--|--|
| Southwest Indianapolis Monitors | National Air Toxics Monitors |
| ■ Harding Street | ■ Austin, TX |
| ■ Stout Field | ■ Charlotte, NC |
| ■ East Chicago | ■ Chicago, IL |
| ■ Gary IITRI | ■ Cincinnati, OH |
| ■ Hammond CAAP | ■ Columbus, OH |
| ■ Ogden Dunes | ■ Detroit, MI |
| ■ University of Evansville | ■ Fort Worth, TX |
| ■ Washington Park | ■ Milwaukee, WI |
| ■ Whiting High School | ■ Saint Louis, MO |
| | ■ San Francisco, CA |
| | ■ San Jose, CA |

This map is intended to serve as an aid in graphic representation only. This information is not warranted for accuracy or other purposes.

Mapped By:
E. Bailey, Office of Air Quality
Date: 3/2/2010

Sources:
Non Orthophotography
Data - Obtained from the State of Indiana Geographical Information Office Library and IDEM Office of Air Quality
Orthophotography - Obtained from Indiana Map Framework Data (www.indianamap.org)
Map Projection: UTM Zone 16 N **Map Datum:** NAD83

