





Legend

-  Modeled Sources
-  Air Toxics Monitor
-  Interstates
-  County Boundary



Mapped By:
E. Bailey, OAQ
Map Projection:
UTM Zone 16 N
Map Datum:
NAD83