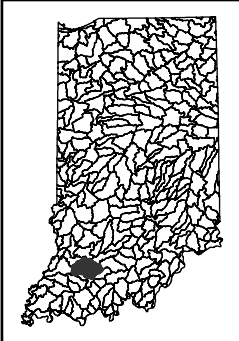
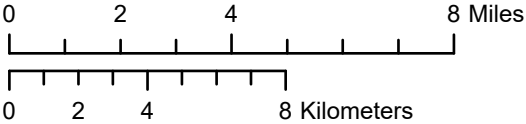
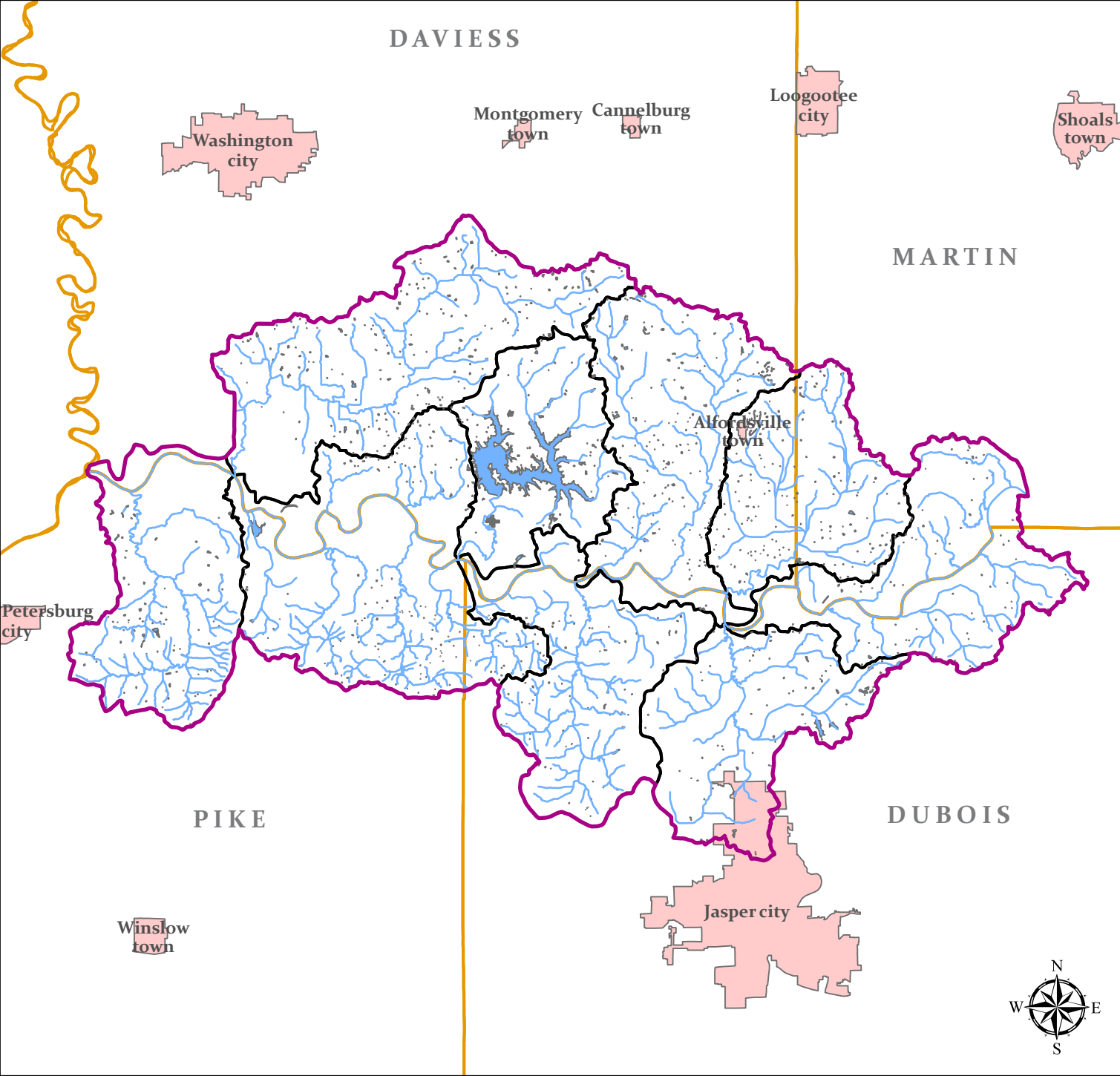


# Lower East Fork White River WMP (30630)



### Legend

- Stream
- Waterbody
- Incorporated Area
- County Boundary
- Sub-watershed (HUC 12)
- Lower East Fork White River Watershed (0512020815)

**Data Source** - Obtained from the State of Indiana Geographic Information Office Library

**Map Projection:** UTM Zone 16 N **Map Datum:** NAD83

**Mapped By:** Haley Hartenstine, Office of Water Quality  
**Date:** 11/16/2022