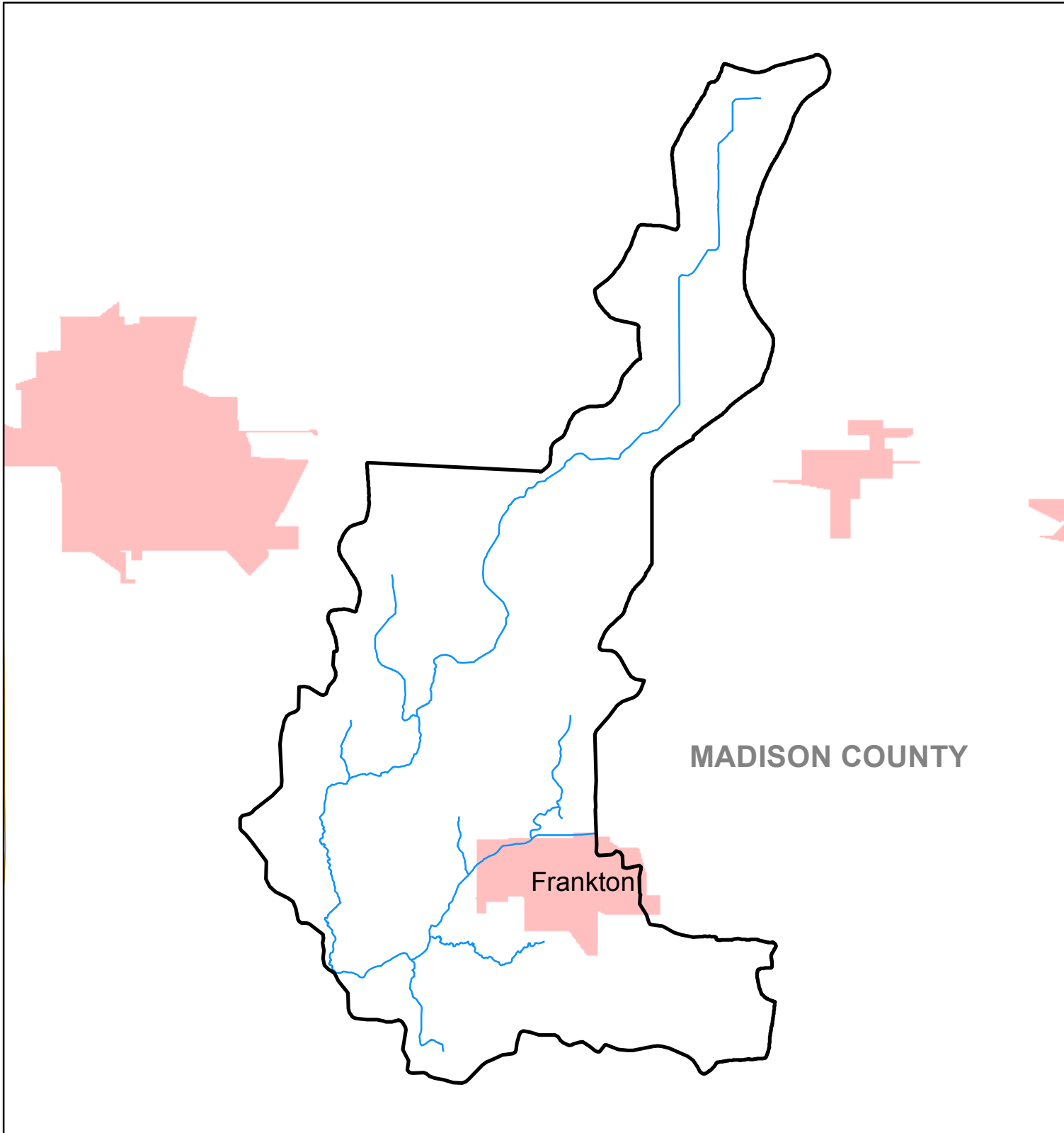
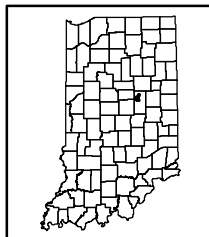
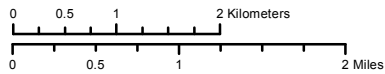


# Swanfelt Ditch WMP 01-379



This map is intended to serve as an aid in graphic representation only. This information is not warranted for accuracy or other purposes.

**Mapped By:**  
Tom Reeve, Office of Water Quality  
**Date:** 06/15/2012



## Legend

- Watershed
- Stream
- Incorporated Area
- County

**Sources:**  
**Data** - Obtained from the State of Indiana Geographical Information Office Library  
**Map Projection:** UTM Zone 16 N **Map Datum:** NAD83