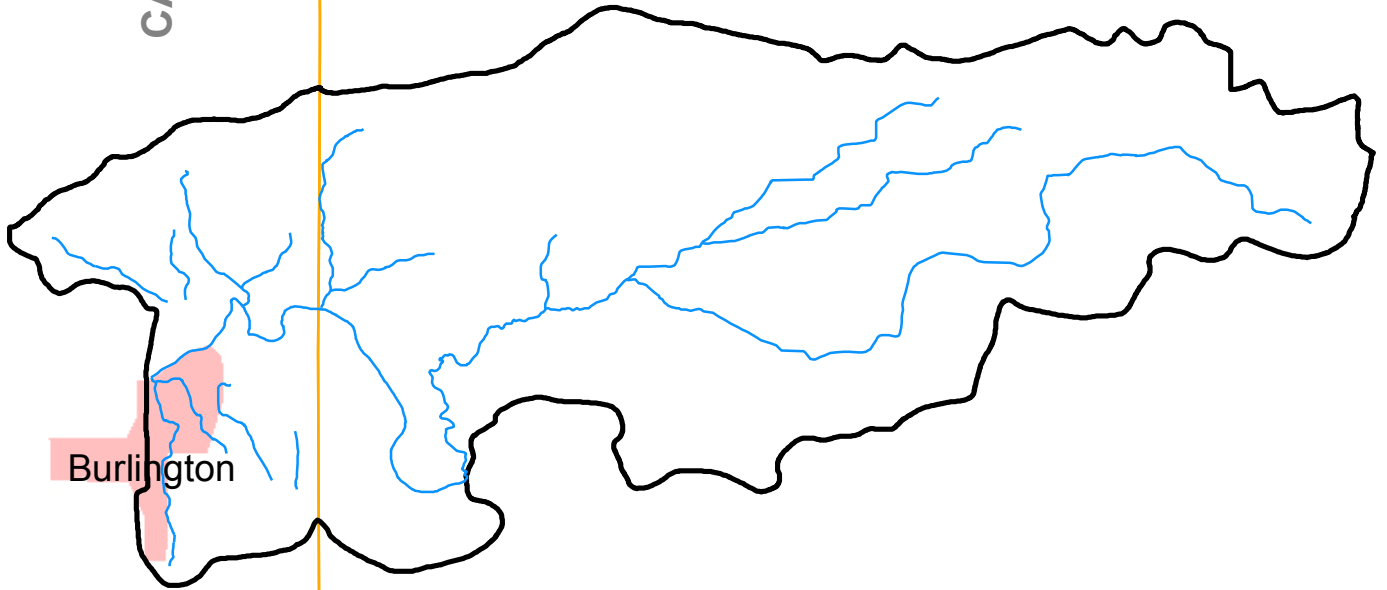


Pete's Run WMP 3-669

CARROLL COUNTY

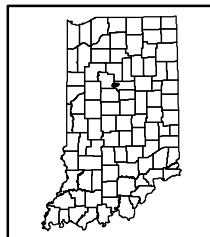
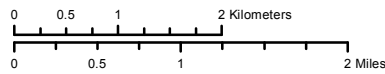


HOWARD COUNTY

Russiaville

This map is intended to serve as an aid in graphic representation only. This information is not warranted for accuracy or other purposes.

Mapped By:
Tom Reeve, Office of Water Quality
Date: 06/15/2012



Legend

- Watershed
- Stream
- Incorporated Area
- County

Sources:

Data - Obtained from the State of Indiana Geographical Information Office Library

Map Projection: UTM Zone 16 N **Map Datum:** NAD83