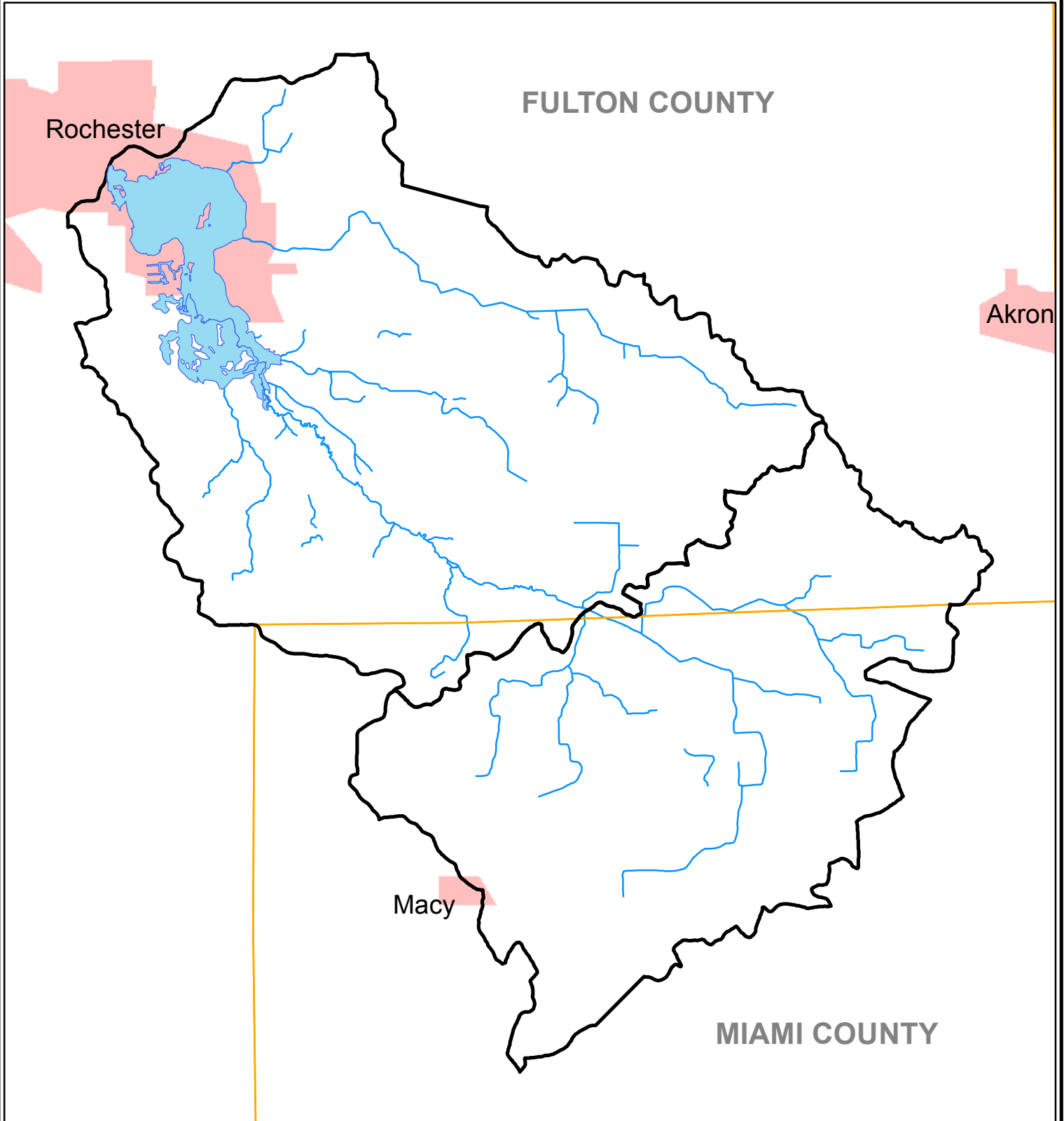
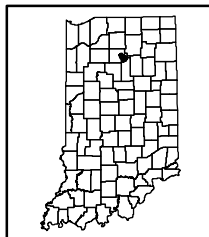
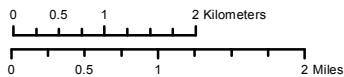


# Lake Manitou WMP 5-72



This map is intended to serve as an aid in graphic representation only. This information is not warranted for accuracy or other purposes.

**Mapped By:**  
Tom Reeve, Office of Water Quality  
**Date:** 06/11/2012



## Legend

- Watershed
- Lake
- Stream
- County
- Incorporated Area

### Sources:

**Data** - Obtained from the State of Indiana Geographical Information Office Library

**Map Projection:** UTM Zone 16 N **Map Datum:** NAD83