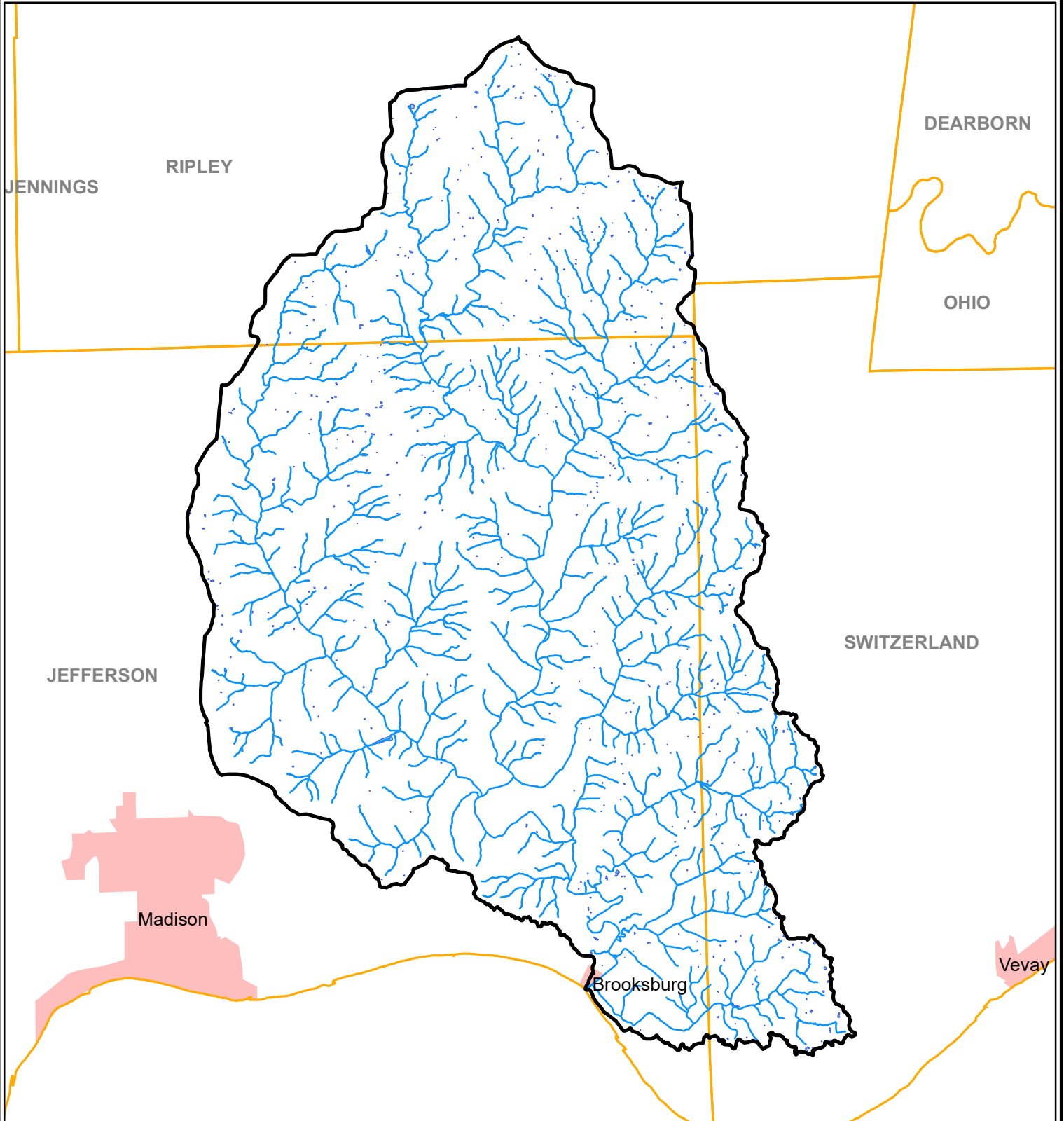


Indian-Kentuck WMP (2-35)



This map is intended to serve as an aid in graphic representation only. This information is not warranted for accuracy or other purposes.

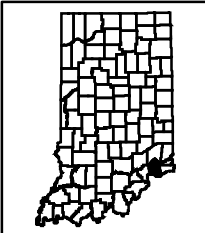
Mapped By:
Kathleen Hagan, Office of Water Quality
Date:03/27/2020

Sources:
Data - Obtained from the State of Indiana Geographical Information Office Library
Map Projection: UTM Zone 16 N **Map Datum:** NAD83








0 1 2 3 4 Kilometers

0 1 2 3 4 Miles



Legend

-  Watershed
-  Streams
-  Waterbodies
-  Counties
-  Cities & Towns