

Flat Lake WMP 00-211

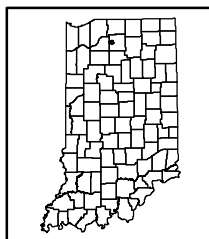
MARSHALL COUNTY

Plymouth








This map is intended to serve as an aid in graphic representation only. This information is not warranted for accuracy or other purposes.

Mapped By:
Tom Reeve, Office of Water Quality
Date: 06/11/2012



Legend

-  Watershed
-  Lake
-  Stream
-  County
-  Incorporated Area

Sources:
Data - Obtained from the State of Indiana Geographical Information Office Library
Map Projection: UTM Zone 16 N **Map Datum:** NAD83