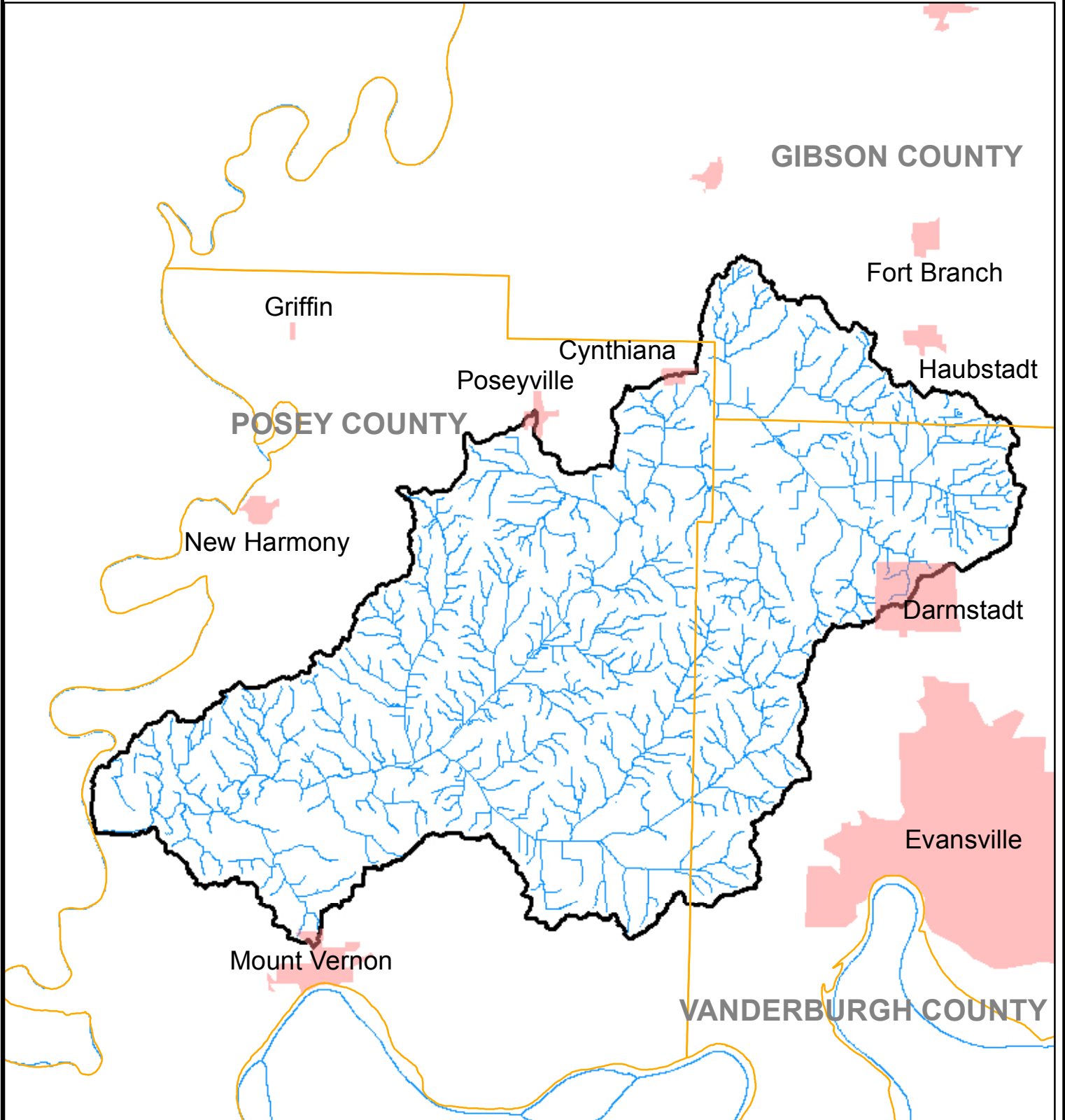


Big Creek WMP 7-6



This map is intended to serve as an aid in graphic representation only. This information is not warranted for accuracy or other purposes.





Mapped By:
Tom Reeve, Office of Water Quality
Date: 06/06/2012

0 1 2 4 Kilometers

0 1 2 4 Miles



Legend

-  Watershed
-  Streams
-  Incorporated Area
-  County

Sources:
Data - Obtained from the State of Indiana Geographical Information Office Library
Map Projection: UTM Zone 16 N **Map Datum:** NAD83