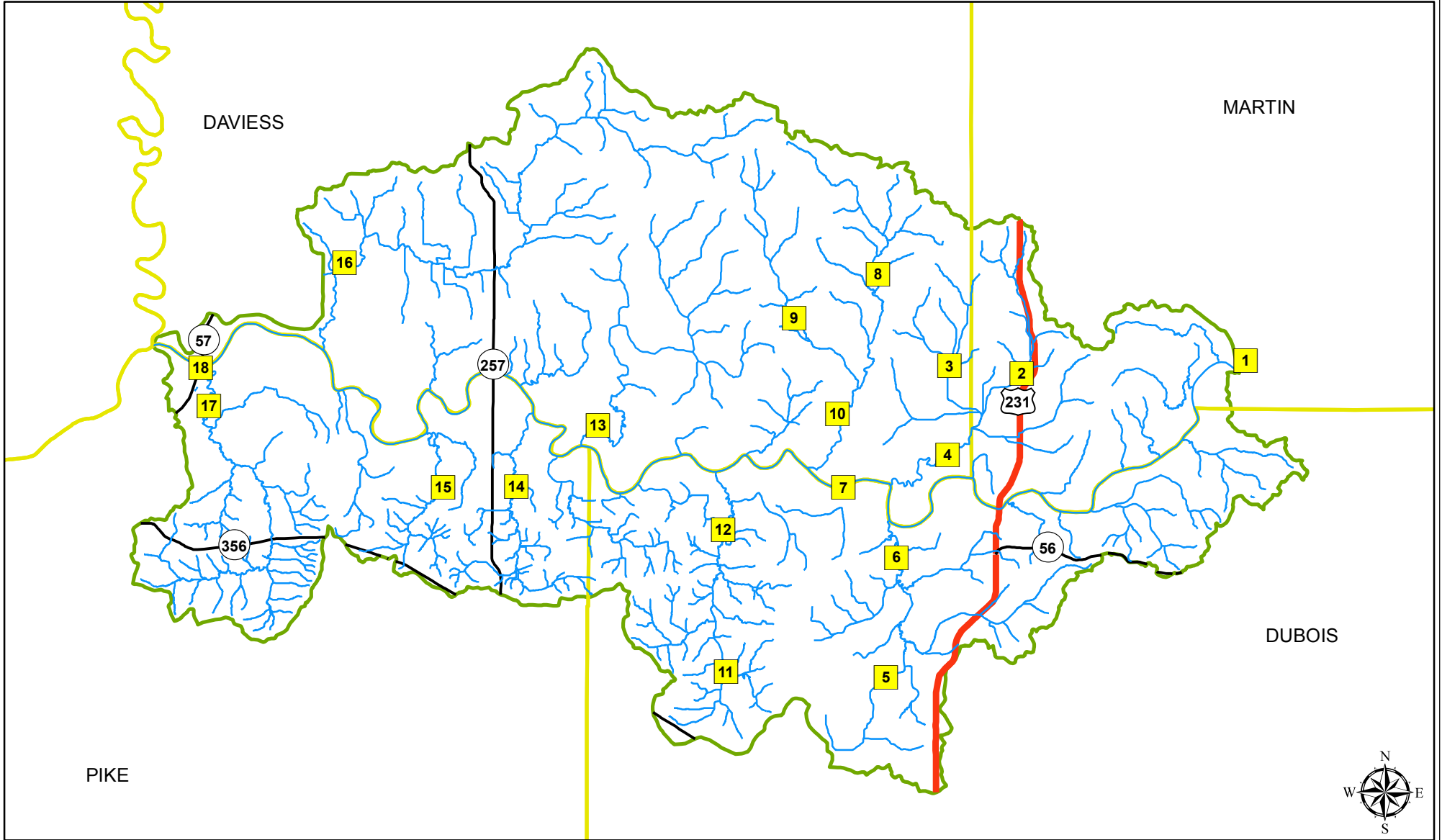

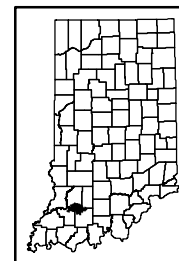
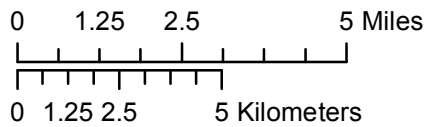


# Lower East Fork White River Sampling Sites



**Mapped By:**  
Caleb Rennaker, Office of Water Quality  
**Date:** 09/19/2017

**Sources:**  
**Non Orthophotography Data** - Obtained from the State of Indiana Geographic Information Office Library  
**Orthophotography** - Obtained from Indiana Map Framework Data ([www.indianamap.org](http://www.indianamap.org))  
**Map Projection:** UTM Zone 16 N **Map Datum:** NAD83



- Sampling Sites
- Streams
- State Roads
- US Highway
- County Boundary
- Watershed