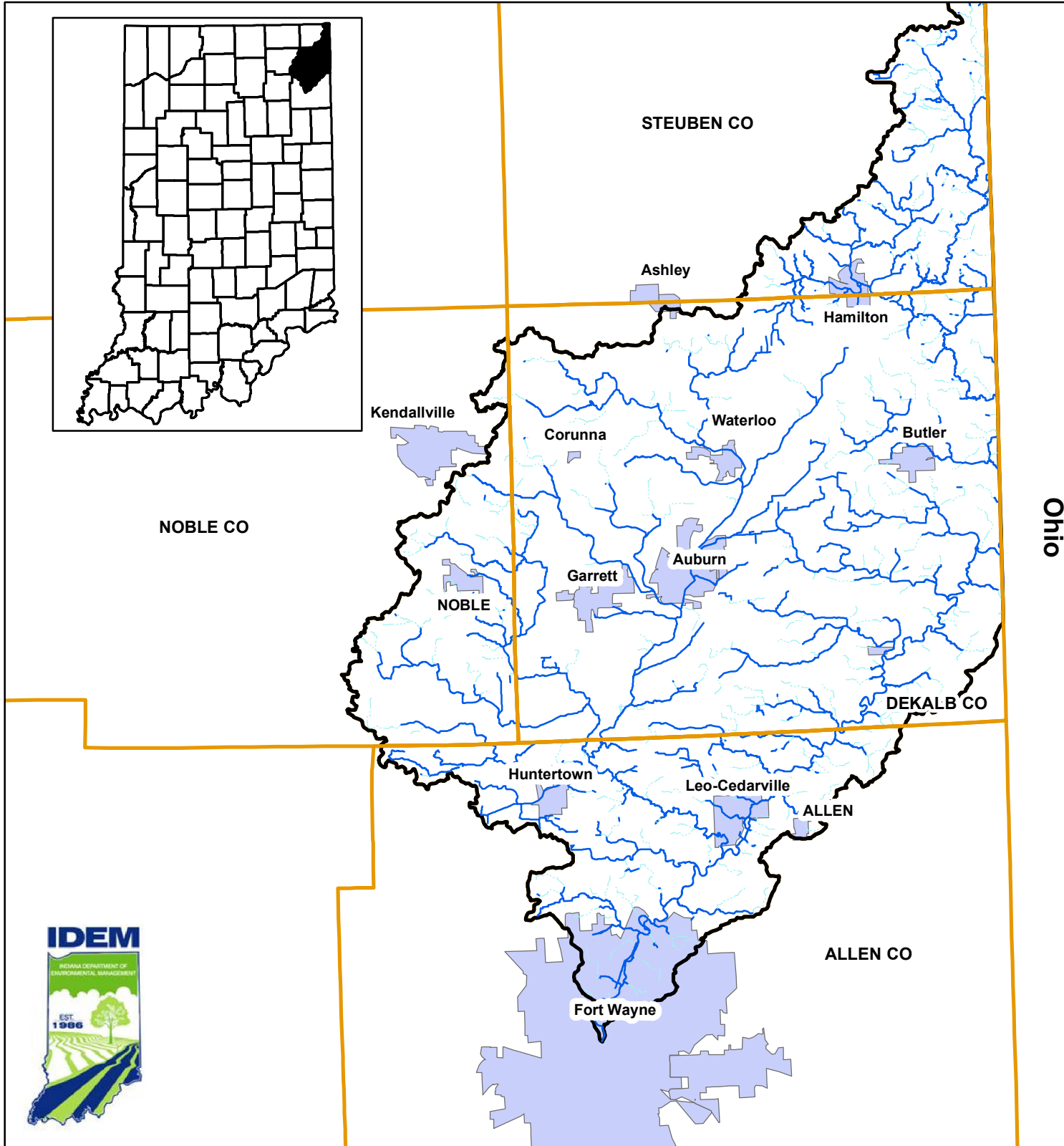
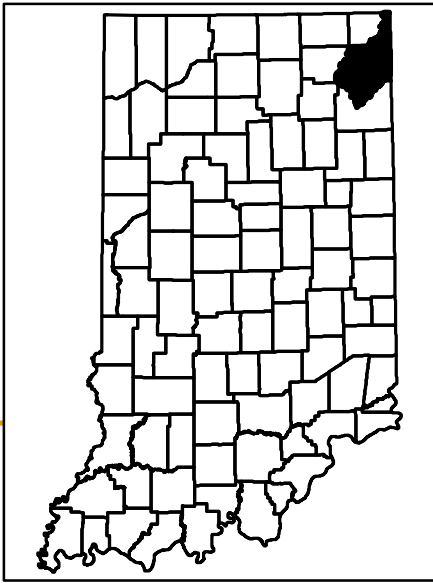
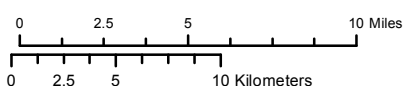


St. Joseph River Watershed



This map is intended to serve as an aid in graphic representation only. This information is not warranted for accuracy or other purposes.
Mapped By:
 CORY FISCHER, Office of Water
Date: 01/06/2017



Sources:
Data - Obtained from the State of Indiana Geographical Information Office Library
Map Projection: UTM Zone 16 N **Map Datum:** NAD83

Legend

- Perennial Stream
- Intermittent Stream
- St. Joseph River Watershed
- Cities and Towns
- County Boundary