
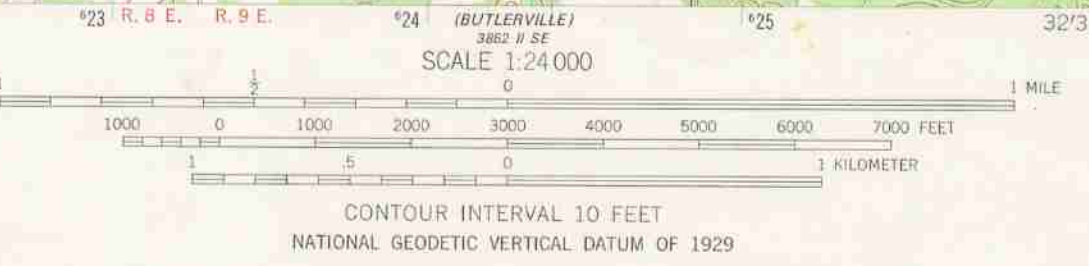
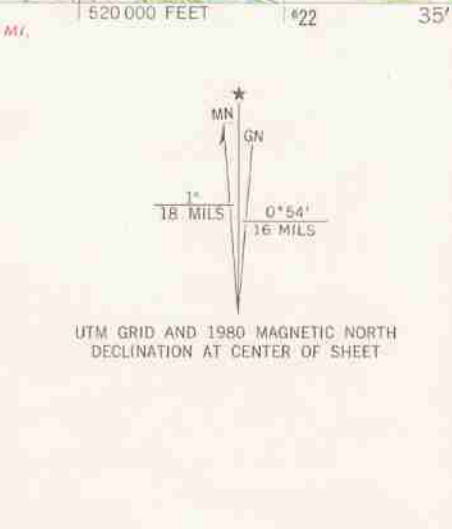


Mapped, edited, and published by the Geological Survey  
Control by USGS and USC&GS  
Topography from aerial photographs by photogrammetric methods  
Aerial photographs taken 1956. Field check 1958  
Polyconic projection  
10,000-foot grid based on Indiana coordinate system, east zone  
1000-meter Universal Transverse Mercator grid ticks, zone 16, shown in blue. 1927 North American Datum  
To place on the predicted North American Datum 1983 move the projection lines 2 meters south and 3 meters west as shown by dashed corner ticks  
Unlabelled wells are gas wells  
Revisions shown in purple compiled in cooperation with State of Indiana agencies from aerial photographs taken 1978 and other source data. This information not field checked. Map edited 1980



THIS MAP COMPLIES WITH NATIONAL MAP ACCURACY STANDARDS  
FOR SALE BY U.S. GEOLOGICAL SURVEY, RESTON, VIRGINIA 22092  
AND INDIANA DEPARTMENT OF NATURAL RESOURCES, INDIANAPOLIS, INDIANA 46204  
A FOLDER DESCRIBING TOPOGRAPHIC MAPS AND SYMBOLS IS AVAILABLE ON REQUEST

QUADRANGLE LOCATION  
WESTPORT, IND.  
N3907.5-W8530/7.5  
1958  
PHOTOREVISED 1980  
DMA 5862 II NE-SERIES V851