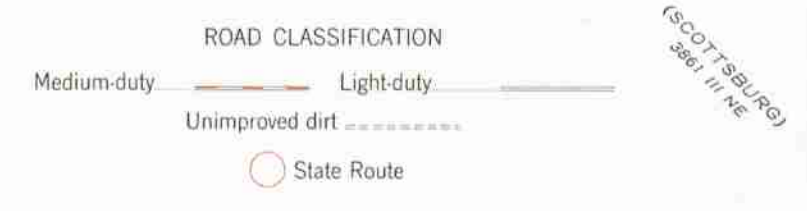
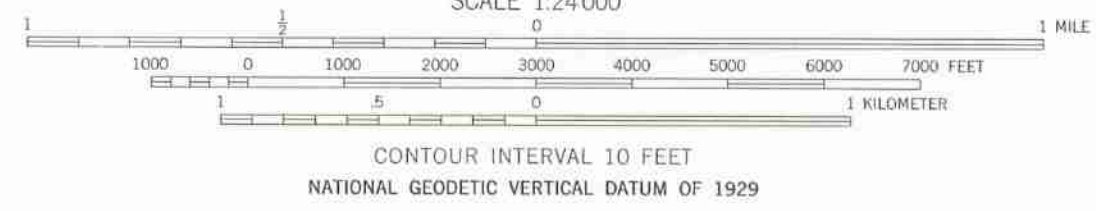
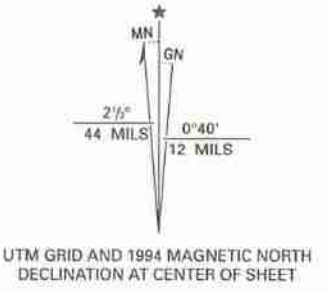


Produced by the U. S. Geological Survey  
Control by USGS, NOS/NOAA, USCE and Indiana Flood Control and  
Water Resources Commission  
Topography by photogrammetric methods from aerial photographs  
taken 1957. Field checked 1959.  
Projection and 10,000-foot grid ticks: Indiana coordinate  
system, east zone transverse Mercator  
1000-meter Universal Transverse Mercator grid ticks, zone 16, shown in blue  
1927 North American Datum (NAD 27)  
North American Datum of 1983 (NAD 83) is shown by dashed corner ticks  
The values of the shift between NAD 27 and NAD 83 for 7.5-minute  
intersections are given in USGS Bulletin 1875  
There may be private inholdings within the boundaries of  
the National or State reservations shown on this map  
Unchecked elevations are shown in brown  
Photospliced from 1992 sources; no major culture or drainage  
changes observed. Boundaries revised and names verified 1994



THIS MAP COMPLIES WITH NATIONAL MAP ACCURACY STANDARDS  
FOR SALE BY U. S. GEOLOGICAL SURVEY, DENVER, COLORADO 80225, OR RESTON, VIRGINIA 22092  
AND INDIANA DEPARTMENT OF NATURAL RESOURCES, INDIANAPOLIS, INDIANA 46204  
A FOLDER DESCRIBING TOPOGRAPHIC MAPS AND SYMBOLS IS AVAILABLE ON REQUEST

TAMPICO, IND.  
38085-G8-TF-024  
1959  
MINOR REVISION 1994  
DMA 3861 IV SW-SERIES V851