

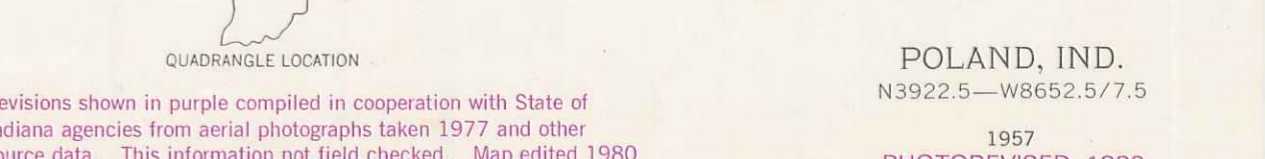
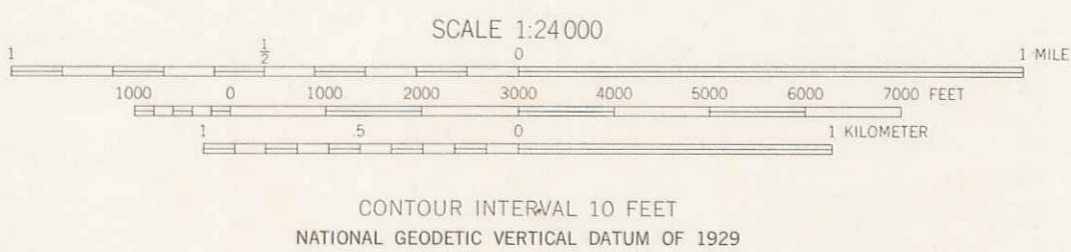
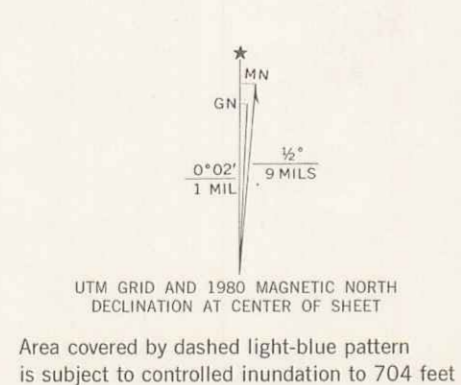
Mapped, edited, and published by the Geological Survey
Control by USGS, USC&GS, USCE, and Indiana Flood Control and
Water Resources Commission

Topography from aerial photographs by Wild A-8 plotter
Aerial photographs taken 1956. Field check 1957

Polyconic projection
10,000-foot grid based on Indiana coordinate system,
west zone

1000-meter Universal Transverse Mercator grid ticks,
zone 16, shown in blue. 1927 North American Datum
To place on the predicted North American Datum 1983
move the projection lines 1 meter south and
1 meter east as shown by dashed corner ticks

There may be private inholdings within the boundaries of
the National or State reservations shown on this map



THIS MAP COMPLIES WITH NATIONAL MAP ACCURACY STANDARDS
FOR SALE BY U. S. GEOLOGICAL SURVEY, RESTON, VIRGINIA 22092
AND INDIANA DEPARTMENT OF NATURAL RESOURCES, INDIANAPOLIS, INDIANA 46204
A FOLDER DESCRIBING TOPOGRAPHIC MAPS AND SYMBOLS IS AVAILABLE ON REQUEST

Revisions shown in purple compiled in cooperation with State of
Indiana agencies from aerial photographs taken 1977 and other
source data. This information not field checked. Map edited 1980
POLAND, IND.
N3922.5-W8652.5/7.5
1957
PHOTOREVISED 1980
DMA 3662 IV NW-SERIES V851