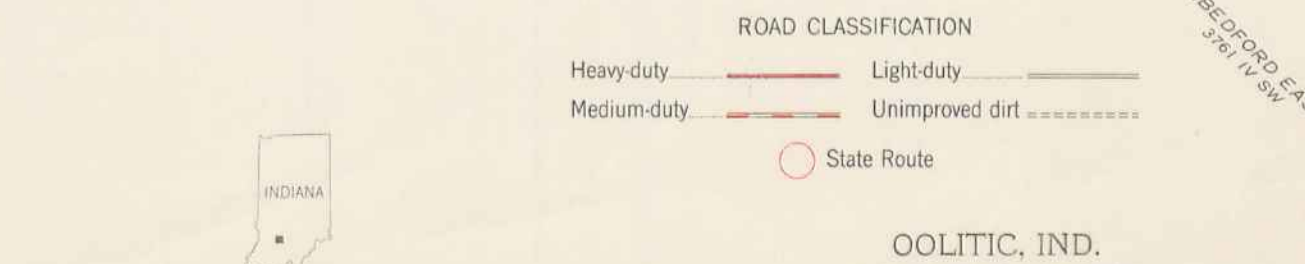
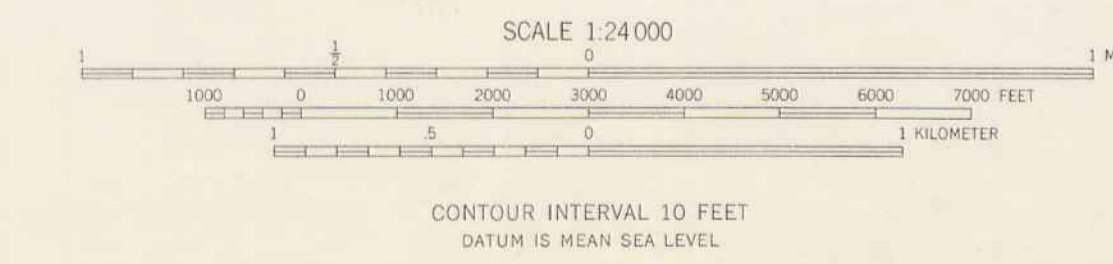
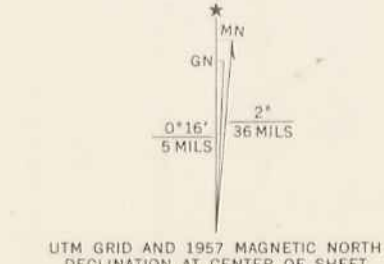


Mapped, edited, and published by the Geological Survey
Control by USGS, USC&GS, and Indiana Flood Control
and Water Resources Commission
Topography from aerial photographs by Kelsh plotter
Aerial photographs taken 1956. Field check 1957
Polyconic projection. 1927 North American datum
10,000-foot grid based on Indiana coordinate system,
west zone
1000-meter Universal Transverse Mercator grid ticks,
zone 16, shown in blue
Unchecked elevations are shown in brown



THIS MAP COMPLIES WITH NATIONAL MAP ACCURACY STANDARDS
FOR SALE BY U. S. GEOLOGICAL SURVEY, WASHINGTON, D. C. 20242
AND INDIANA DEPARTMENT OF NATURAL RESOURCES, INDIANAPOLIS, INDIANA 46204
A FOLDER DESCRIBING TOPOGRAPHIC MAPS AND SYMBOLS IS AVAILABLE ON REQUEST

OOLITIC, IND.
NE 1/4 OOLITIC 15' QUADRANGLE
N 3852.5 - W 8630 / 7.5
1957
AMS 3661 1 NE-SERIES V851