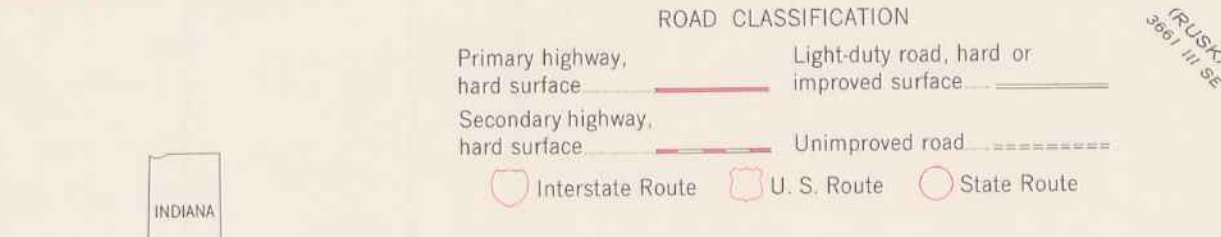
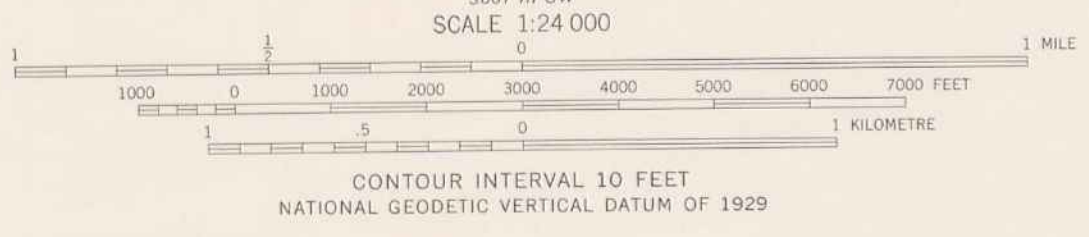
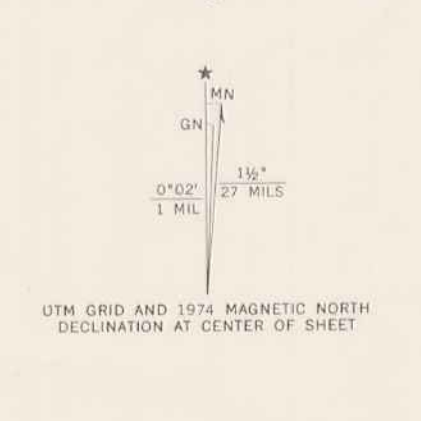


Mapped, edited, and published by the Geological Survey
Control by USGS, NOS/NOAA, USCE, and Indiana Flood Control
and Water Resources Commission
Topography by photogrammetric methods from aerial photographs
taken 1955. Field checked 1956. Revised from aerial
photographs taken 1973. Field checked 1974
Polyconic projection. 1927 North American datum
10,000-foot grid based on Indiana coordinate system, west zone
1000-metre Universal Transverse Mercator grid ticks,
zone 16, shown in blue
Fine red dashed lines indicate selected fence and field lines where
generally visible on aerial photographs. This information is unchecked



THIS MAP COMPLIES WITH NATIONAL MAP ACCURACY STANDARDS
FOR SALE BY U. S. GEOLOGICAL SURVEY, RESTON, VIRGINIA 22092
AND INDIANA DEPARTMENT OF NATURAL RESOURCES, INDIANAPOLIS, INDIANA 46204
A FOLDER DESCRIBING TOPOGRAPHIC MAPS AND SYMBOLS IS AVAILABLE ON REQUEST

LOGOOTEER, IND.
N3837.5-W8652.5/7.5
1974
AMS 3661 III NW-SERIES V851