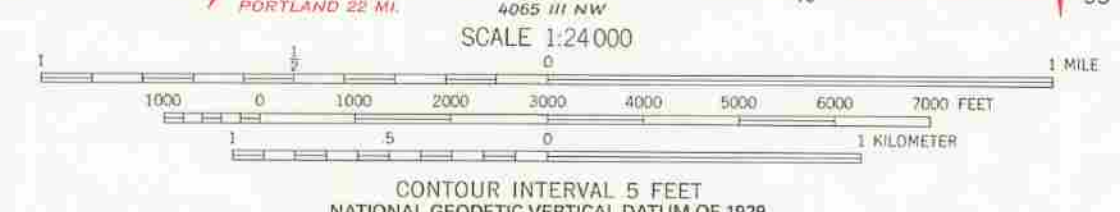
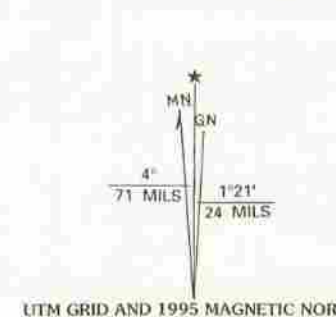
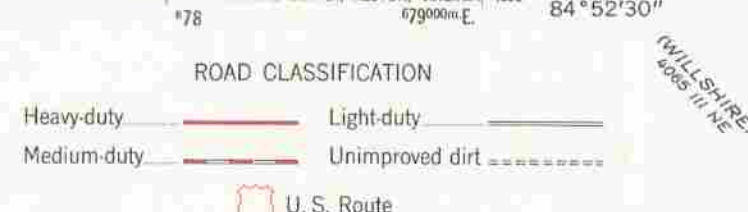


Produced by the U. S. Geological Survey
Topography by photogrammetric methods from imagery dated 1960
Photoinspired from imagery dated 1992; no major culture or drainage
changes observed. PLSS and survey control current as of 1962
Names revised and boundaries verified 1995
North American Datum of 1927 (NAD 27). Projection and
10 000-foot ticks; Indiana coordinate system, east zone
(Transverse Mercator)
Blue 1000-meter Universal Transverse Mercator grid ticks, zone 16
North American Datum of 1983 (NAD 83) is shown by dashed corner ticks
The values of the shift between NAD 27 and NAD 83 for 7.5-minute
intersections are given in USGS Bulletin 1875
Revisions shown in purple and woodland compiled in cooperation
with State of Indiana agencies from imagery dated 1979 and
other sources. This information not field checked. Map edited 1981



CONTOUR INTERVAL 5 FEET
NATIONAL GEODETIC VERTICAL DATUM OF 1929



THIS MAP COMPLIES WITH NATIONAL MAP ACCURACY STANDARDS
FOR SALE BY U. S. GEOLOGICAL SURVEY, DENVER, COLORADO 80225, OR RESTON, VIRGINIA 22092
AND INDIANA DEPARTMENT OF NATURAL RESOURCES, INDIANAPOLIS, INDIANA 46204
A FOLDER DESCRIBING TOPOGRAPHIC MAPS AND SYMBOLS IS AVAILABLE ON REQUEST



DECATUR, IND.
40084-G8-TF-024

1992
DMA 4065 IV SW - SERIES V851