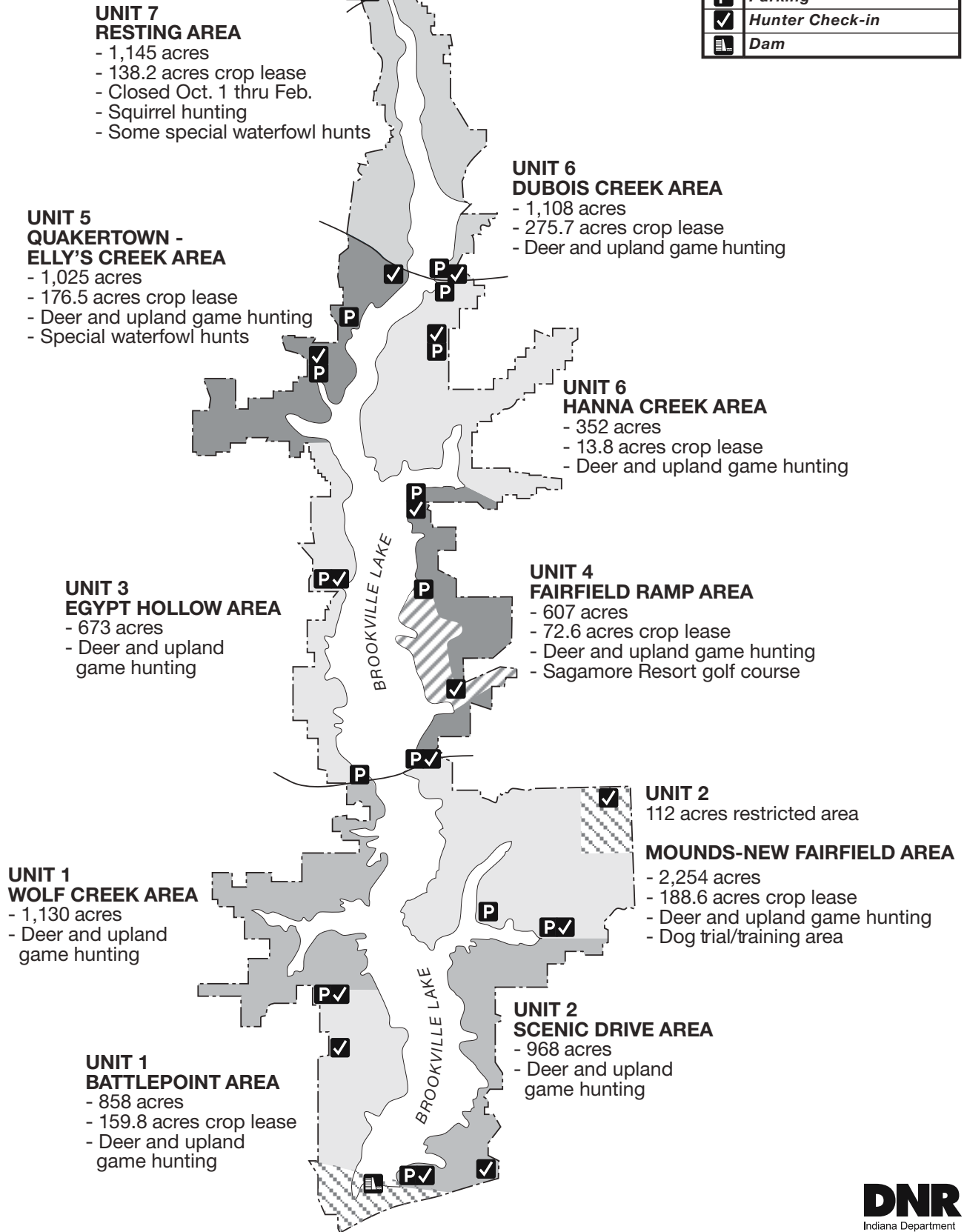


BROOKVILLE LAKE HUNTING AREAS

LEGEND	
	Property Boundary
	Restricted Area
	Sagamore Resort Golf Course
	Parking
	Hunter Check-in
	Dam



NEED ASSISTANCE?

Please contact the park office, gatehouse or other DNR personnel.

Park Office: 765-647-2657

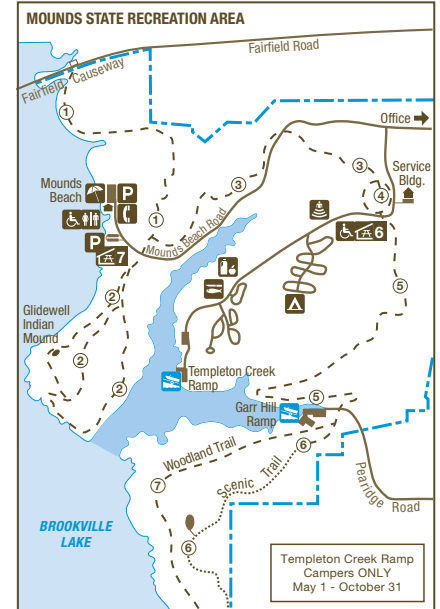
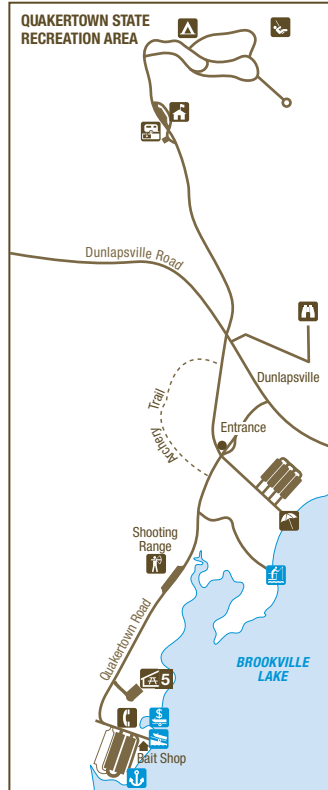
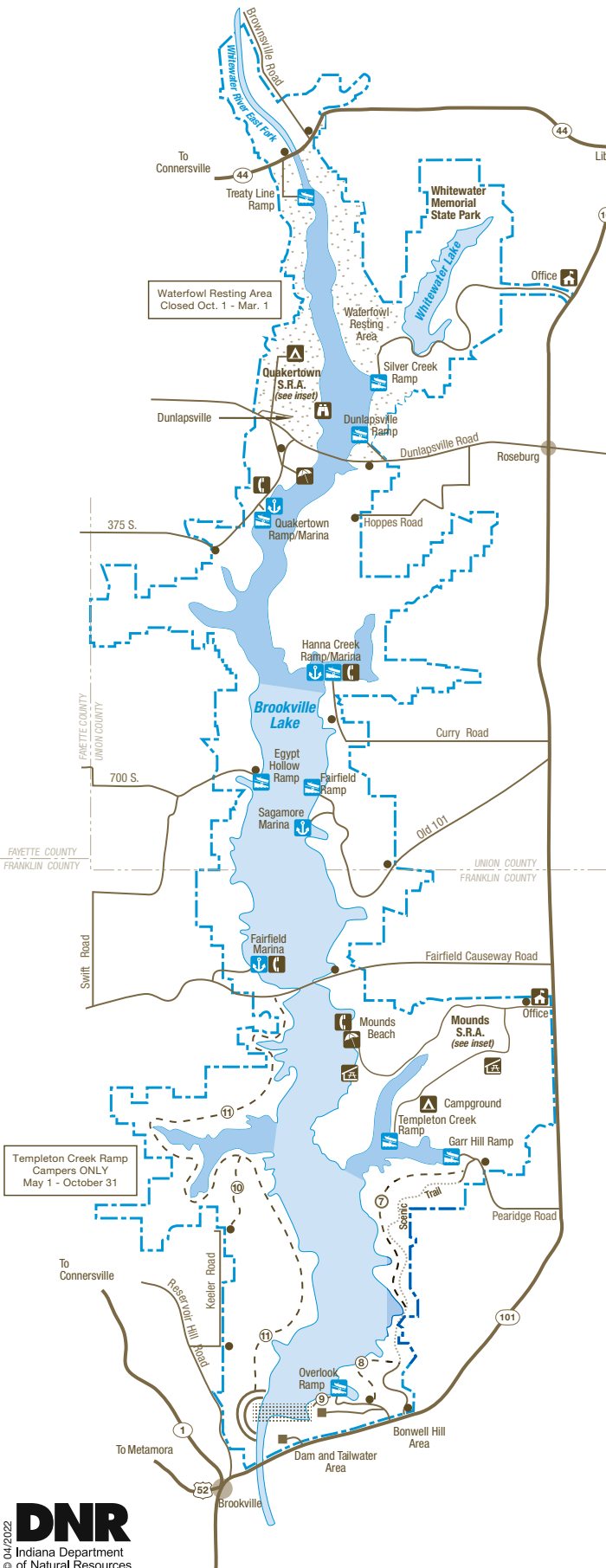
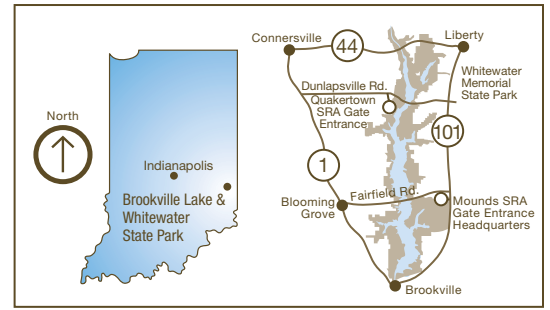
Dial 911 for all emergencies.

LAND INFORMATION:

- 5,260 acres of water for fishing, hunting and trapping
- 10 acres of ponds for waterfowl hunting
- 8,728 acres for deer, rabbit, quail, squirrel, turkey, raccoon, dove and woodcock hunting

BROOKVILLE LAKE

14108 State Road 101 • Brookville, IN 47012 • (765) 647-2657
 11,185 Acres • 5,260 Acre Lake • Established 1975



#	TRAIL NAME	INTENSITY	MILEAGE
1	Fairfield	Moderate	1.5
2	Glidewell	Moderate	4.5 / 2
3	Templeton Creek	Moderate	2
4	Wildlife Wander	Easy	.7
5	Garr Hill	Moderate	1.8
6	Scenic	Moderate	3.25
7	Woodland	Moderate	5
8	Eagle	Moderate	2
9	Bonwell	Moderate	1.5
10	Midway	Moderate	2.2
11	Wolf Creek	Rugged	16.5

#	BROOKVILLE LAKE
5	Quakertown
6	Mounds Campground
7	Mounds Beach

	Boundary		Accessible
	Road		Campground
	Hiking Trail		Playground
	Horse Trail		Camp Store
	Hornbeam NP		Emergency Phone
	Safety Zone		Picnic Shelter
	Idle Zone No Wake, No Wash		Amphitheater
	Waterfowl Rest Area		Fish Cleaning
	Hunter Sign-In		Horse Stable
	Point of Interest		Archery Range
	Boat Rental		Beach
	Boat Launch		Information/Office
	Fishing Pier		Restrooms
	Marina		Picnic Areas
	Wildlife Viewing		Dump Station