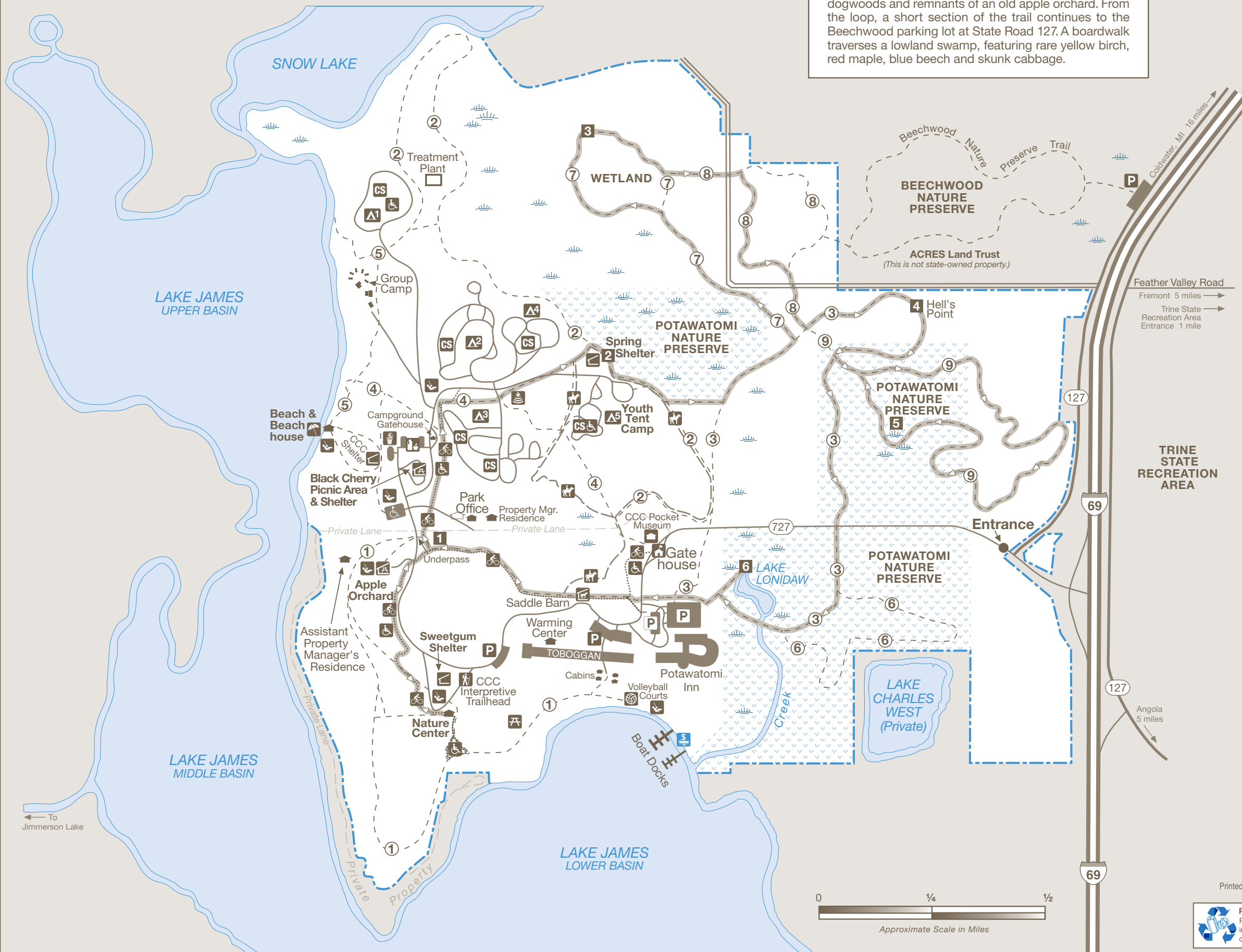
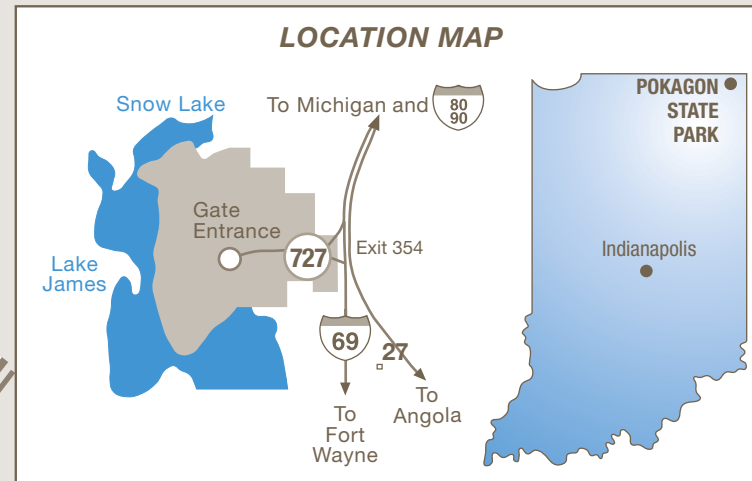


POKAGON STATE PARK

450 Lane 100 Lake James • Angola, IN 46703 • (260) 833-2012
1,260 acres Established 1925

Beechwood Nature Preserve - Along the east edge of the park, Trail 8 crosses the border and enters the 89-acre, Beechwood Nature Preserve, a unit of the ACRES Land Trust. A 1.5-mile loop continues over rolling hills of old meadows now sporting thickets of gray dogwoods and remnants of an old apple orchard. From the loop, a short section of the trail continues to the Beechwood parking lot at State Road 127. A boardwalk traverses a lowland swamp, featuring rare yellow birch, red maple, blue beech and skunk cabbage.



HELL'S POINT CHALLENGE

1	County Rd. Bridge	4	Hell's Point
2	Spring Shelter	5	CCC Dams
3	Wetland View	6	Lake Lonidaw

- The challenge begins & ends at the Nature Center.
- Length is approximately 8 miles.
- Difficulty is moderate/rugged. Includes going up 84 stair steps to Hell's Point.
- Photograph all six waypoints along the route and show the Nature Center staff upon returning to receive a finishers souvenir.
- Take plenty of water. The last place to fill water bottles is at the Spring Shelter!


TRAIL TABLE

TRAIL	MILEAGE	TRAIL TYPE
1	2	Moderate
2	2.2	Moderate
3	2.2	Moderate
4	1.4	Easy
5	.7	Easy
6	.7	Moderate
7	1.8	Moderate
8	1	Moderate
9	1.7	Rugged



LEGEND

	Boundary		Accessible
	Road		Campground
	Hiking Trail		Playground
	Hell's Point Trail		Camp Store
	Bike Trail		Shelter
	Horse Trail		Picnic Shelter
	Marsh		Amphitheater
	Nature Preserve		Beach
	Parking		Volleyball Pit
	Gatehouse		Basketball Court
	Comfort Station		Trailhead



Printed on Recycled Paper

RECYCLE
Place used beverage cans in the park's marked recycling containers. Thank you.

CARRY IN CARRY OUT
Please carry out all trash you produce in order to keep your park clean and beautiful for others to enjoy.

Olin Lake Nature Preserve-parking, hiking trails watching
 Pigeon River Fish and Wildlife Area-archery range, boating, boat ramps, camping, dog training areas, fishing, hunting, target ranges, trapping, wildlife watching
 beautiful formal gardens.
 Sylvan Lake amongst 148 acres of fields, woods, and Cabin at Wildflower Woods is nestled on the shores of Stratton-Porter was a woman ahead of her time. Her photographer, naturalist and entrepreneur Gene Stratton-Porter State Historic Site-Author,

DNR PROPERTIES NEARBY

Visitors shall observe the rules, which are designed to fulfill the purpose for which state parks were established, namely, to preserve a primitive landscape in its natural condition for the public's use and enjoyment.

THIS IS YOUR PARK

Take time to explore and enjoy this ice age legacy. woodlands, pine groves, old fields, and meadowlands. Including lakes, marshes, fens, swamps, deciduous, small, Pokagon has a tremendous variety of ecotypes, you may expect to find farther north. Although relatively Pokagon, in many ways, resembles parks. For this reason, Pokagon, is typical of glaciated regions. The variations of plant and animal species, and the Londan on Trail 3 is a perfect example. Lake Pokagon State Park. While walking on many of the park trails, you will notice Pile of rocks, and individual rocks, that seemingly came from nowhere. These are known as glacial erratics. They are part of the total mass of earth brought down from the north, which is known as glacial debris or glacial till. There are more lakes in Steuben County than in any other county in the state. All are natural and all were formed from the massive earth moving and gouging glaciers. Where sunken blocks of ice broke away as the glaciers melted, sit today's kettle-hole lakes. Lake Pokagon State Park. Leave a lasting impression on the face of the lands of of this massive, one-mile thick, ice flow was the last to melt. That glacier was the last one of four to cover Indiana and has been named the "Wisconsin." The Saginaw lobe enjoy today resulted. melting 10,000 to 15,000 years ago. The landscape we from Canada over northern Indiana. That glacier began thousands of years, it formed an ice sheet that flowed melted in the summer. As an accumulation piled up over 10 degrees cooler, more snow fell in the winter than During an age when the climate was approximately

AN ICE AGE LEGACY

Please let wild animals remain wild. Feeding of wild animals can result in harm to both animals and people. Animals who depend on handouts become a nuisance to visitors and a danger to themselves. Please lock up all food and coolers inside cars or campers. Roll up car windows tightly.

For a list of park events, visit InterpretiveServices.IN.gov

For a complete list of rules and regulations, inquire at park office.

- Motorists shall observe posted speed limits and park in receptacles provided for that purpose.
- Dogs and cats must be attended at all times and kept on a leash no longer than 6 feet.
- Vending or advertising without permission of the Department of Natural Resources is prohibited.
- Camping is permitted only in the campground. Youth groups must be under adult supervision. Each campsite must have one responsible member at least 18 years of age.
- Fires shall be built only in designated places.
- Please comply with the Carry In/Carry Out trash policy in all day-use areas. Overnight guests must put waste in receptacles provided for that purpose.
- Motorists shall observe posted speed limits and park only in designated areas.
- Swimming is limited to places and times designated by the Department of Natural Resources.
- Drinking water should be taken only from pumps, hydrants or fountains provided for that purpose. This water is tested regularly for purity.
- Report lost or found articles to the park office.
- All motorized vehicles shall remain on paved roadway. Snowmobiles are prohibited.
- Metal detectors allowed on main beach between Labor Day and Memorial Day with written permit from property manager.

RULES AND REGULATIONS

CENTRAL RESERVATION SYSTEM



Reservations for all types of camping, family cabins, and shelters at state parks, reservoirs and forests can be made online or by calling toll-free. Call: **1-866-6campIN** (1-866-622-6746) Online: **camp.IN.gov**

Reservations for the Indiana State Park Inns and Inn-operated cabins can be made online or by phone. Call: **1-877-lodges1** (1-877-563-4371) Online: **Indianalnns.com**

POTAWATOMI INN OPEN ALL YEAR



Rooms, cabins, and conference facilities available. Dining room open to the public. Information toll-free: 1-877-768-2928 Call: **1-877-lodges1** (1-877-563-4371) Online: **Indianalnns.com**

FOR MORE INFORMATION



Write: Pokagon State Park 450 Lane 100 Lake James Angola, IN 46703 Call: 260-833-2012 Online: **on.IN.gov/pokagonsp**

SPECIAL NOTE

Receipts from admission and service charges are used to help defray the operation and maintenance costs of the park. List of fees available in the main office.



Please carry out all trash you produce in order to keep your park clean and beautiful for others to enjoy!

@INDnrstateparks andreservoirs @indianadnr @INDNRstateparks See everything Indiana State Parks has to offer at **stateparks.IN.gov**.

Subscribe to Outdoor Indiana magazine today, Visit **OutdoorIndiana.org** or call **317-233-3046**.

The programs, services, facilities, and activities of the Indiana Department of Natural Resources are available to everyone. DNR prohibits discrimination on the basis of race, color, national origin, age, sex, or disability. If you believe that you have been discriminated against in any program, activity, or facility as described above, or if you desire further information please write to: Department of Natural Resources, Executive Office, 402 W. Washington Street, W256, Indianapolis, IN 46204, (317) 232-4020.

PLEASE STAY ON MARKED TRAILS.

TRAIL & DESCRIPTION	DISTANCE	DIFFICULTY
Trail 1 Begins on main park road near gatehouse, goes through rolling land, past Spring Shelter, through hard-wood forest. Terminates at Campground 1.	2.2 miles	Moderate
Trail 2 Trail from Inn past Nature Center to Apple Orchard picnic area through hardwood forest. Crosses road at bridge, continues as the bicycle trail to saddle barn and back to Inn. A good trail for woodland birds and spring flowers.	2.2 mile	Moderate
Trail 3 Interesting trail leading through Potawatomi Nature Preserve, with varied habitats of marsh land, deep hardwood forests, pines and sand hills; panoramic view of area from trail overlook at Hell's Point. Returns to Potawatomi Inn.	2.2 miles	Moderate
Trail 4 Begins near gatehouse (with Trail 2) and extends to Trail 5 through campgrounds near amphitheatre. A variety of habitats is offered in pine trees, hardwood forest and rolling land.	1.4 miles	Easy
Trail 5 Begins near Campground 1 and goes past Group Camp to beach; passes through deep woods; a good trail to observe birds and spring flowers.	.7 miles	Easy
Trail 6 Trail through primitive area, including swamp. Begins and ends on Trail 3. A good trail for observing marshland plants and animals.	.7 miles	Moderate
Trail 7-Bluebird Hills The trail starts just below Hell's Point on Trail 3 and makes a large loop before returning to the starting point. This is mostly open, rolling hills. Grasslands support native prairie plants typical of the land before it was farmed. Restored wetlands among the hills provide homes for many species that prefer this habitat.	1.8 miles	Moderate
Trail 8 Our newest trail leaves Trail 3 just west of Hell's Point to meadowlands. Future plans will connect trail to the nearby ACRES Land Trust Beechwood Nature Preserve.	1 mile	Moderate
Trail 9 Leaves Trail 3 and goes east through wooded swamps and young forests. Touches the former site of the "Po-kagon Motel" on State Road 127, near I-69, passes by Civilian Conservation Corps (CCC)-built stone dams, and returns to Trail 3.	1.7 miles	Rugged

DESCRIPTION OF HIKING TRAILS

ACTIVITIES AND FACILITIES

- BIKE TRAIL**—Accessible (1.6 miles). Connects campgrounds, Nature Center, saddle barn, Inn and park entrances.
- BOAT RENTALS**—Available at Inn beach summer months. Limited spring and fall hours. No launching facilities for private boats are provided; however, docking slips are available, first-come/first-served.
- CAMPING**—Campground equipped with flush toilets, hot water and showers. Occupancy limited to 14 consecutive nights. Each site with table and fire ring. Electricity available. Reservations available through the Central Reservation System.
- CAMP STORE**—Open seasonally, firewood, snacks, drinks.
- CCC POCKET MUSEUM**—Learn the history of the Civilian Conservation Corps and their park heritage.
- FISHING**—Bass, bluegill, walleye, crappie, catfish, northern pike, etc. State license required and available at park office.
- GROUP CAMP**—Capacity 120/summer, 50/winter. Reserve through the Central Reservation System.
- HIKING**—13.7 miles of trails, easy-to-moderate invite you, year-round.
- HORSES**—Hayrides available. Two-mile bridle trail plus short pony ride. Inquire at saddle barn.
- POTAWATOMI INN**—Inn rooms, Inn cabins and an indoor swimming pool, whirlpool and sauna available. Great setting for dinners and banquets. Rates do not include food. Reservations are available through the Inns Reservation System.
- INTERPRETIVE NATURALIST SERVICE**—Explore the world of natural resources while enjoying interpretive and recreational programs. Program schedules are available at InterpretiveServices.IN.gov and by calling 260-833-2012.
- NATURE CENTER**—Exhibits on park's natural and cultural history. Woodland window and auditorium. Open daily most of the year.
- PICNIC AREAS**—Tables, grills, toilet facilities, playground equipment and playfields.
- SWIMMING**—Free beach. Beach and Beach house open Saturday before Memorial Day and no later than Labor Day.
- TOBOGGAN RUN**—1,780-foot refrigerated twin track. Operates weekends, from Thanksgiving weekend through February, with extended holiday hours.
- WINTER SPORTS**—Sledding, ice skating, cross-country skiing (rental), camping and ice fishing.
- YOUTH TENT**—Youth tent camping under adult supervision. Reservations available through the Central Reservation System.

DNR Indiana Department of Natural Resources



On the shores of Lake James and Snow Lake, amid the rolling hills of Indiana's lake country, Pokagon State Park offers unexcelled opportunities for outdoor recreation during all seasons. In a region where the Potawatomi ruled for many years, the park takes its name "Pokagon" from their last two most notable leaders, Leopold and Simon Pokagon (father and son). By treaty, the Potawatomi transferred to the federal government approximately 1 million acres of land, including the present site of Chicago, at the price of three cents an acre. The lakes form an attractive background for Pokagon, offering excellent fishing, boating and swimming throughout the summer, and a perfect setting for many winter sports. There are two beaches, 13.7 miles of trails, and ample opportunities to enjoy lake shores, wooded hills, wetlands and open meadows.

on.IN.gov/stateparks