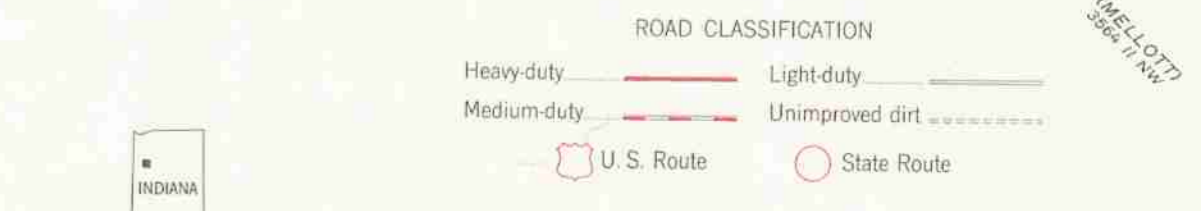
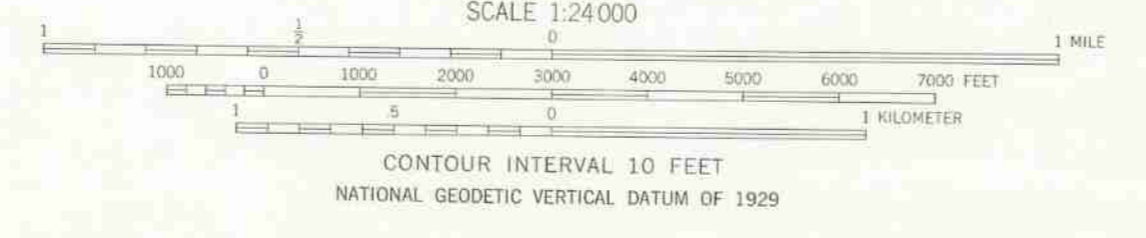
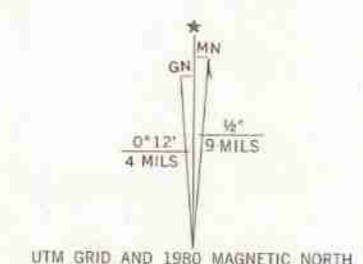


Mapped, edited, and published by the Geological Survey
Control by USGS, NOS/NOAA, USCE, and Indiana Flood
Control and Water Resources Commission
Topography by photogrammetric methods from aerial
photographs taken 1958. Field checked 1962
Polyconic projection, 10,000-foot grid based
on Indiana coordinate system, west zone
1000-meter Universal Transverse Mercator grid ticks,
zone 16, shown in blue. 1927 North American Datum
To place on the predicted North American Datum 1983
move the projection lines 2 meters east
as shown by dashed corner ticks
Fine red dashed lines indicate selected fence and field lines where
generally visible on aerial photographs. This information is unchecked



THIS MAP COMPLIES WITH NATIONAL MAP ACCURACY STANDARDS
FOR SALE BY U.S. GEOLOGICAL SURVEY, RESTON, VIRGINIA 22092
AND INDIANA DEPARTMENT OF NATURAL RESOURCES, INDIANAPOLIS, INDIANA 46204
A FOLDER DESCRIBING TOPOGRAPHIC MAPS AND SYMBOLS IS AVAILABLE ON REQUEST

Revisions shown in purple compiled in cooperation with State of
Indiana agencies from aerial photographs taken 1976 and other
source data. This information not field checked. Map edited 1980

WILLIAMSPORT, IND.
N4015-W8715/7.5

1962
PHOTOREVISED 1980
DMA 3564 IV SE-SERIES V851