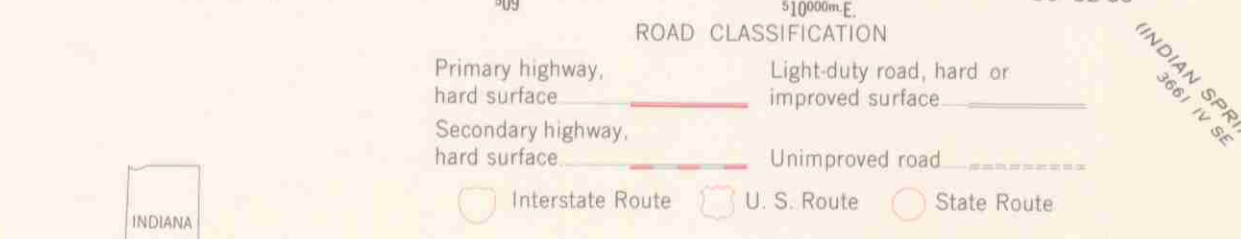
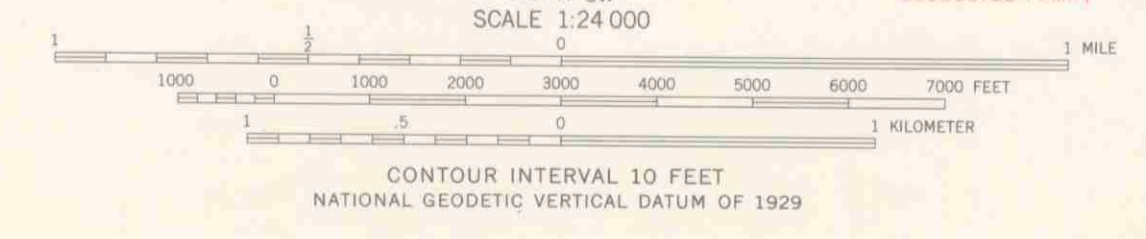
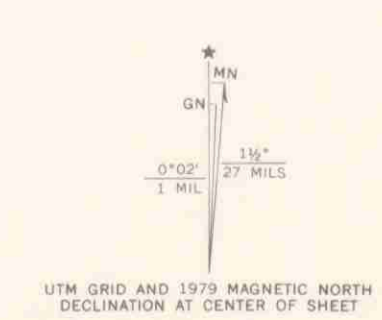


Mapped, edited, and published by the Geological Survey
Control by USGS, NOS/NOAA, and Indiana Flood Control
and Water Resources Commission
Topography by photogrammetric methods from aerial photographs
taken 1951. Field checked 1957. Revised from aerial photographs
taken 1973. Field checked 1974. Map edited 1979
Polyconic projection. 1927 North American datum
10,000-foot grid ticks based on Indiana coordinate system, west zone
1000-meter Universal Transverse Mercator grid, zone 16
Fine red dashed lines indicate selected fence and field lines where
generally visible on aerial photographs. This information is unchecked
There may be private inholdings within the boundaries of
the National or State reservations shown on this map



THIS MAP COMPLIES WITH NATIONAL MAP ACCURACY STANDARDS
FOR SALE BY U. S. GEOLOGICAL SURVEY, RESTON, VIRGINIA 22092
AND INDIANA DEPARTMENT OF NATURAL RESOURCES, INDIANAPOLIS, INDIANA 46204
A FOLDER DESCRIBING TOPOGRAPHIC MAPS AND SYMBOLS IS AVAILABLE ON REQUEST

SCOTLAND, IND.
N3852.5—W8652.5/7.5
1979
AMS 3661 IV NW—SERIES V851