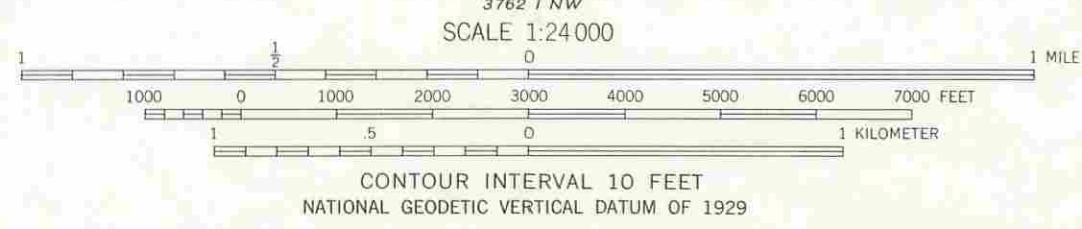
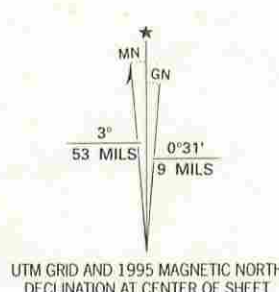
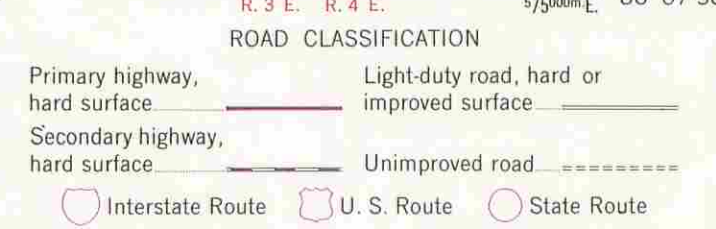


Produced by the United States Geological Survey
Planimetry by photogrammetric methods from imagery dated 1950
Topography by planetable surveys 1952
North American Datum of 1927 (NAD 27). Projection and
10 000-foot ticks: Indiana coordinate system, east zone
(transverse Mercator)
Blue 1000-meter Universal Transverse Mercator ticks, zone 16
North American Datum of 1983 (NAD 83) is shown by dashed
corner ticks. The values of the shift between NAD 27 and NAD 83
for 7.5-minute intersections are obtainable from National Geodetic
Survey NADCON software



THIS MAP COMPLIES WITH NATIONAL MAP ACCURACY STANDARDS
FOR SALE BY U. S. GEOLOGICAL SURVEY
DENVER, COLORADO 80225, OR RESTON, VIRGINIA 22092
AND INDIANA DEPARTMENT OF NATURAL RESOURCES, INDIANAPOLIS, INDIANA 46204
A FOLDER DESCRIBING TOPOGRAPHIC MAPS AND SYMBOLS IS AVAILABLE ON REQUEST

Revisions shown in purple compiled in cooperation with
State of Indiana agencies from imagery dated 1992
and other sources. Map edited 1995
Information shown in purple may not meet USGS content
standards and may conflict with previously mapped contours



BARGERSVILLE, IN
39086-E2-TF-024

1992

DMA 3763 II SW-SERIES V851