




**Legend**

-  CZM Program Boundary
  -  Counties
  -  Coastal Nonpoint Program Watershed Boundary
- 0 2.5 5 10 Miles



**DNR**  
Indiana Department of  
Natural Resources



INDIANA  
LAKE MICHIGAN  
COASTAL PROGRAM