

**Legend**

- Interstate Highways
- State and US Highways
- County Line
- Local Roads

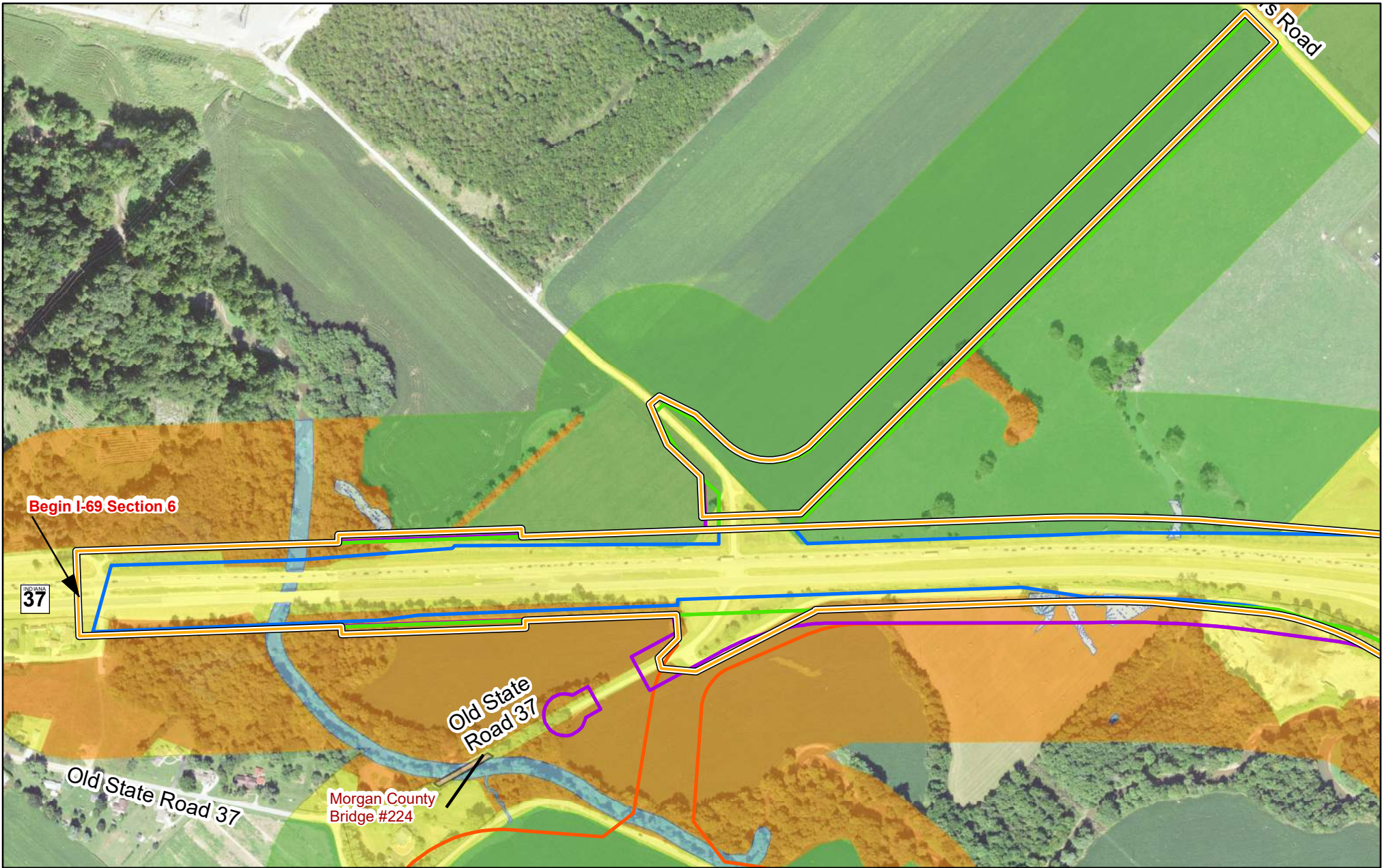
**Refined Preferred Alternative**

1 In = 3 Miles

0      1.5      3

Miles



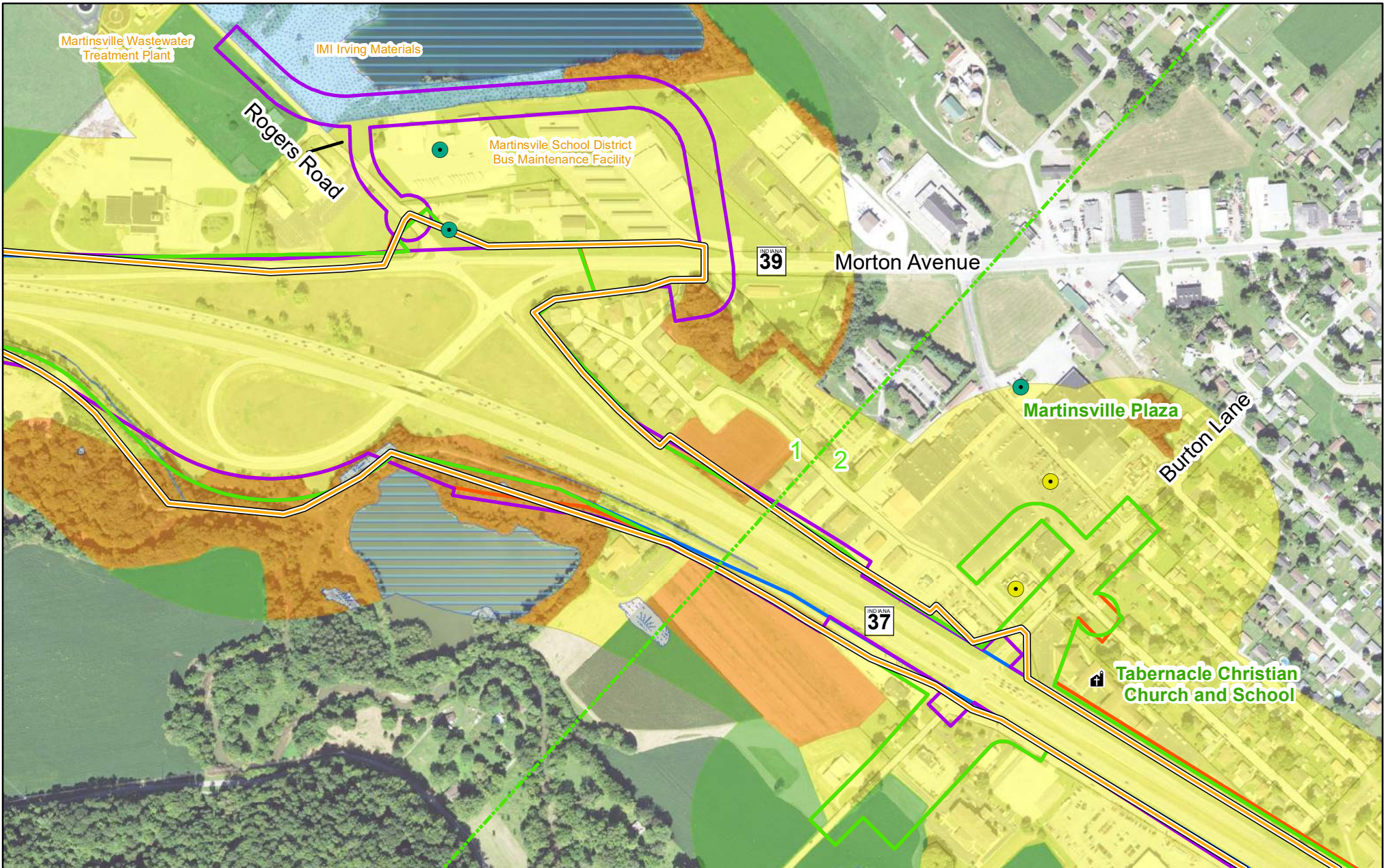


NOTE: RIGHT OF WAY FOOTPRINTS OVERLAP BETWEEN ALTERNATIVES

### HUMAN AND COMMUNITY RESOURCES

	RRPA Right of Way	Trails	Historic Properties	Water - Lakes and Ponds	Low Recognized Environmental Concern Property
	Alternative C1 Right of Way	Subsection Line	Developed Land	Water - Rivers and Streams	Medium Recognized Environmental Concern Property
	Alternative C2 Right of Way		Agricultural Land	Wetland Habitat	High Recognized Environmental Concern Property
	Alternative C3 Right of Way		Upland Habitat	Mines/Quarries	
	Alternative C4 Right of Way				





NOTE: RIGHT OF WAY FOOTPRINTS OVERLAP BETWEEN ALTERNATIVES

### HUMAN AND COMMUNITY RESOURCES

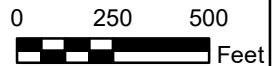
- RRPA Right of Way
- Alternative C1 Right of Way
- Alternative C2 Right of Way
- Alternative C3 Right of Way
- Alternative C4 Right of Way

- Trails
- Subsection Line

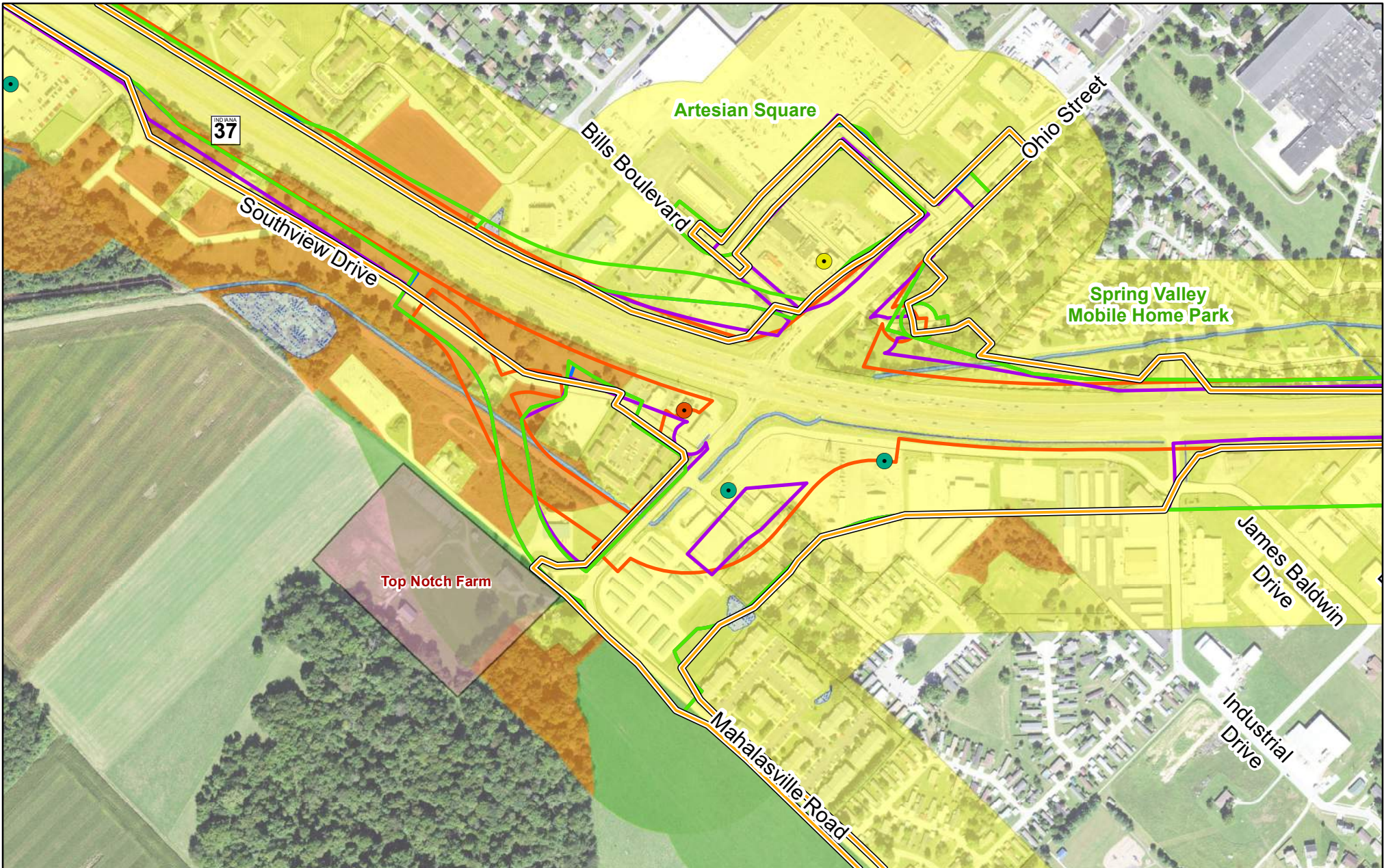
- Historic Properties
- Developed Land
- Agricultural Land
- Upland Habitat

- Water - Lakes and Ponds
- Water - Rivers and Streams
- Wetland Habitat
- Mines/Quarries

- Low Recognized Environmental Concern Property
- Medium Recognized Environmental Concern Property
- High Recognized Environmental Concern Property







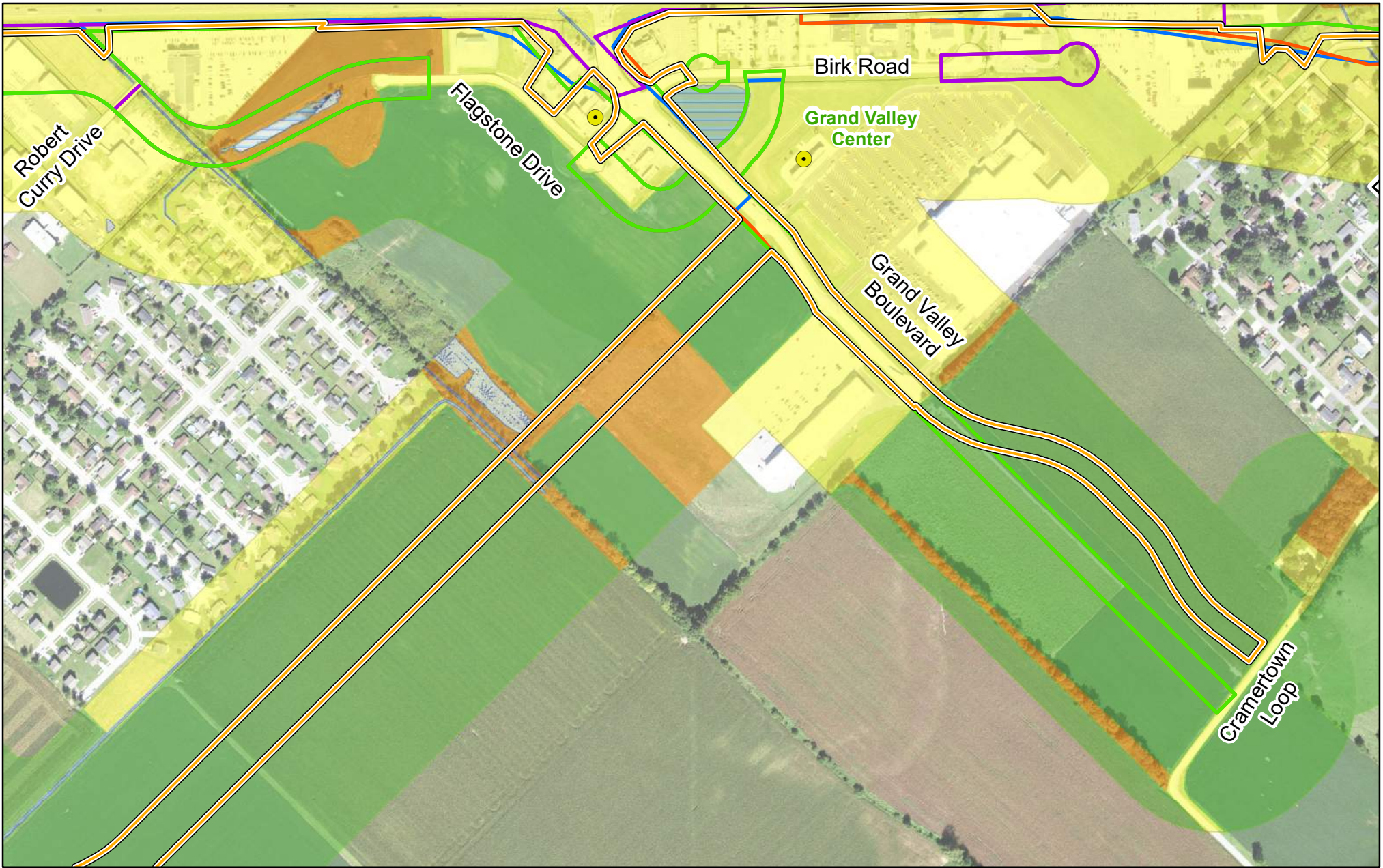
NOTE: RIGHT OF WAY FOOTPRINTS OVERLAP BETWEEN ALTERNATIVES

### HUMAN AND COMMUNITY RESOURCES

- |                             |                 |                     |                            |  |
|-----------------------------|-----------------|---------------------|----------------------------|--|
| RRPA Right of Way           | Trails          | Historic Properties | Water - Lakes and Ponds    | Low Recognized Environmental Concern Property    |
| Alternative C1 Right of Way | Subsection Line | Developed Land      | Water - Rivers and Streams | Medium Recognized Environmental Concern Property |
| Alternative C2 Right of Way |                 | Agricultural Land   | Wetland Habitat            | High Recognized Environmental Concern Property   |
| Alternative C3 Right of Way |                 | Upland Habitat      | Mines/Quarries             |  |
| Alternative C4 Right of Way |                 |                     |                            |  |



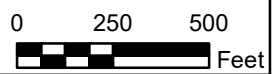




NOTE: RIGHT OF WAY FOOTPRINTS OVERLAP BETWEEN ALTERNATIVES

	RRPA Right of Way	Trails	Historic Properties	Water - Lakes and Ponds	Low Recognized Environmental Concern Property
	Alternative C1 Right of Way	Subsection Line	Developed Land	Water - Rivers and Streams	Medium Recognized Environmental Concern Property
	Alternative C2 Right of Way		Agricultural Land	Wetland Habitat	High Recognized Environmental Concern Property
	Alternative C3 Right of Way		Upland Habitat	Mines/Quarries	
	Alternative C4 Right of Way				

**HUMAN AND COMMUNITY RESOURCES**



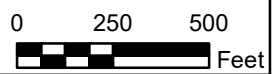




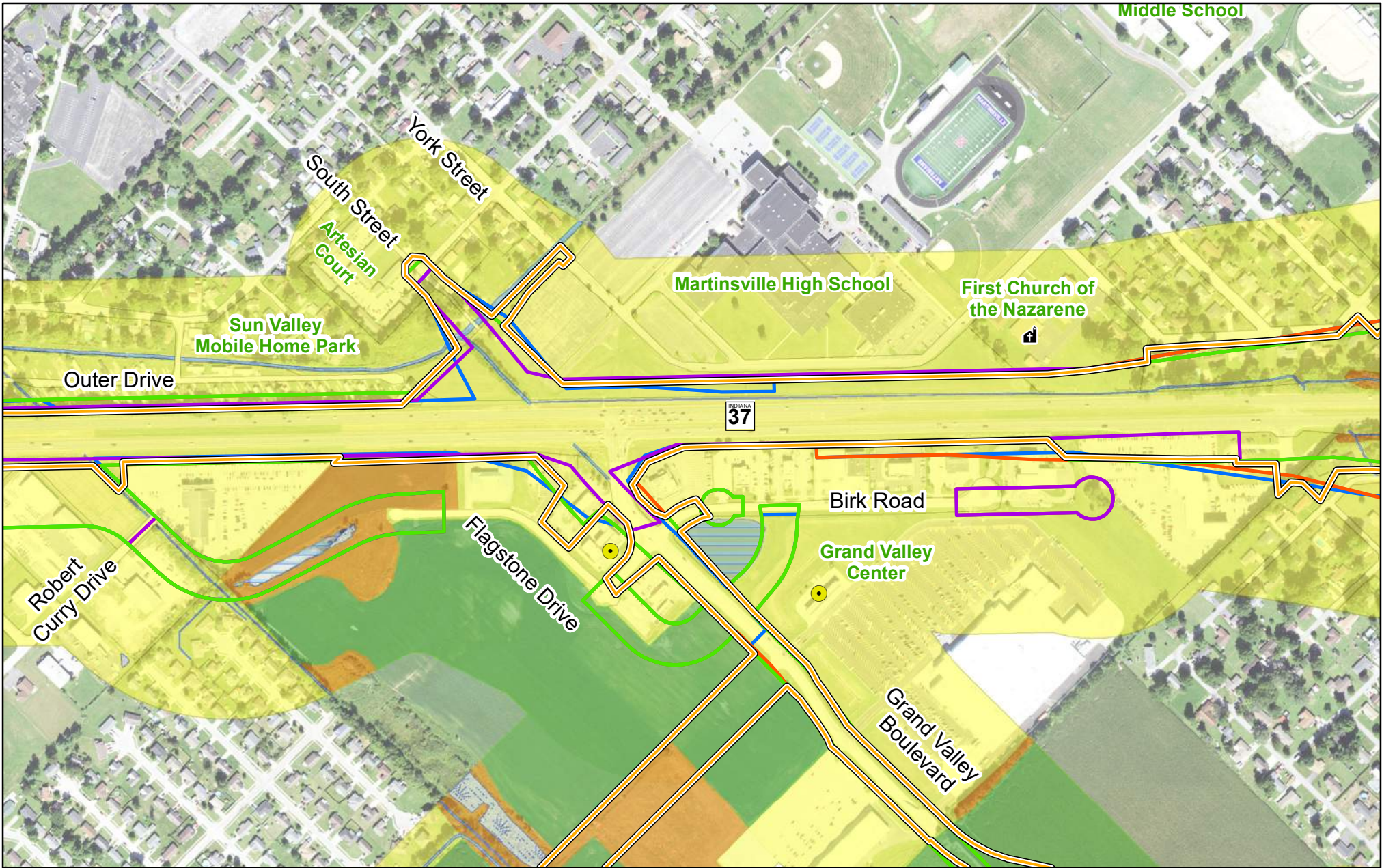
NOTE: RIGHT OF WAY FOOTPRINTS OVERLAP BETWEEN ALTERNATIVES

### HUMAN AND COMMUNITY RESOURCES

	RRPA Right of Way	Trails	Historic Properties	Water - Lakes and Ponds	Low Recognized Environmental Concern Property
	Alternative C1 Right of Way	Subsection Line	Developed Land	Water - Rivers and Streams	Medium Recognized Environmental Concern Property
	Alternative C2 Right of Way		Agricultural Land	Wetland Habitat	High Recognized Environmental Concern Property
	Alternative C3 Right of Way		Upland Habitat	Mines/Quarries	
	Alternative C4 Right of Way				







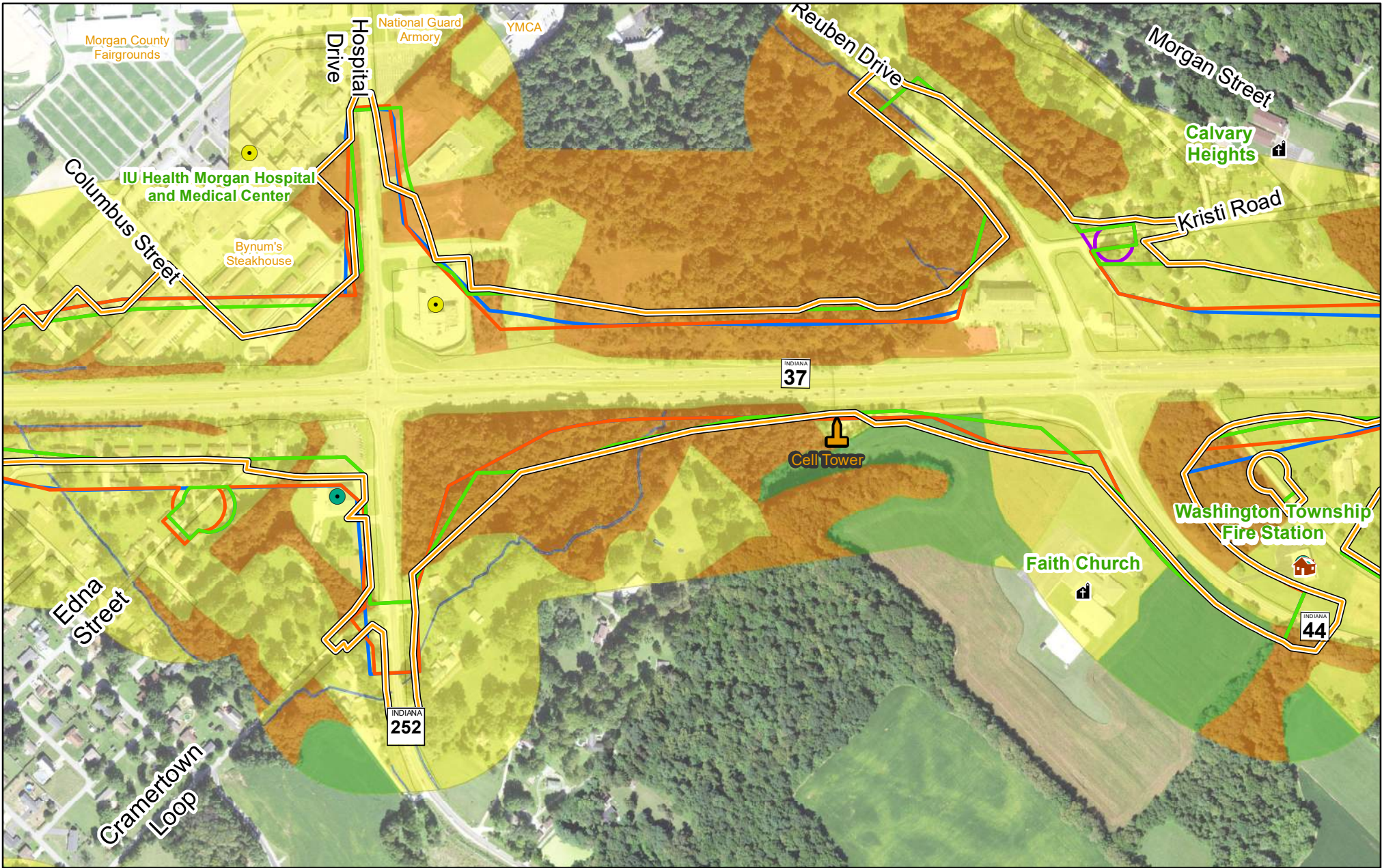
NOTE: RIGHT OF WAY FOOTPRINTS OVERLAP BETWEEN ALTERNATIVES

### HUMAN AND COMMUNITY RESOURCES

- |                             |                 |                     |                            |  |
|-----------------------------|-----------------|---------------------|----------------------------|--|
| RRPA Right of Way           | Trails          | Historic Properties | Water - Lakes and Ponds    | Low Recognized Environmental Concern Property    |
| Alternative C1 Right of Way | Subsection Line | Developed Land      | Water - Rivers and Streams | Medium Recognized Environmental Concern Property |
| Alternative C2 Right of Way |                 | Agricultural Land   | Wetland Habitat            | High Recognized Environmental Concern Property   |
| Alternative C3 Right of Way |                 | Upland Habitat      | Mines/Quarries             |  |
| Alternative C4 Right of Way |                 |                     |                            |  |



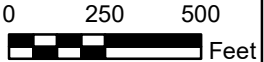




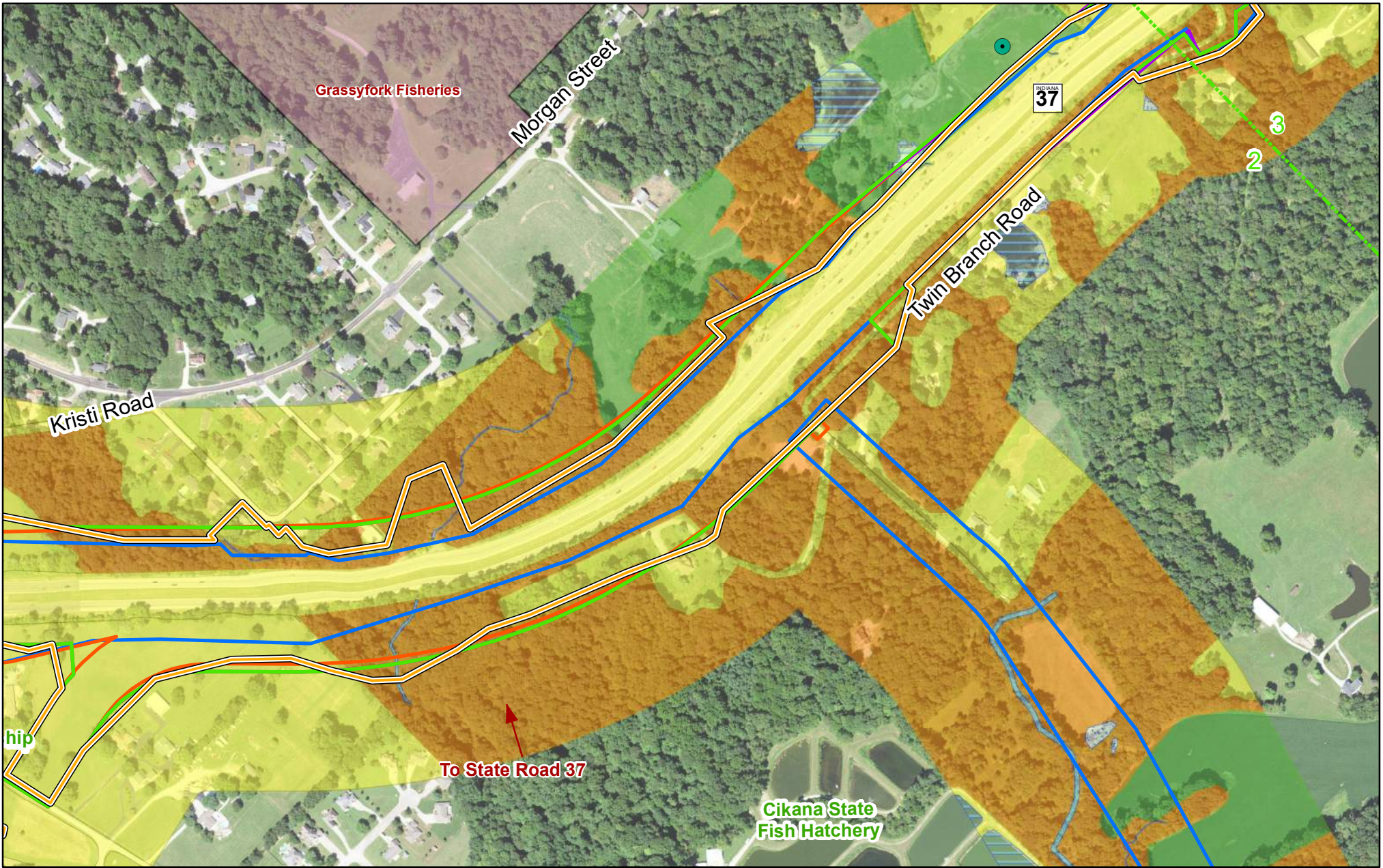
NOTE: RIGHT OF WAY FOOTPRINTS OVERLAP BETWEEN ALTERNATIVES

### HUMAN AND COMMUNITY RESOURCES

	RRPA Right of Way	Trails	Historic Properties	Water - Lakes and Ponds	Low Recognized Environmental Concern Property
	Alternative C1 Right of Way	Subsection Line	Developed Land	Water - Rivers and Streams	Medium Recognized Environmental Concern Property
	Alternative C2 Right of Way		Agricultural Land	Wetland Habitat	High Recognized Environmental Concern Property
	Alternative C3 Right of Way		Upland Habitat	Mines/Quarries	
	Alternative C4 Right of Way				



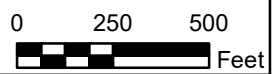




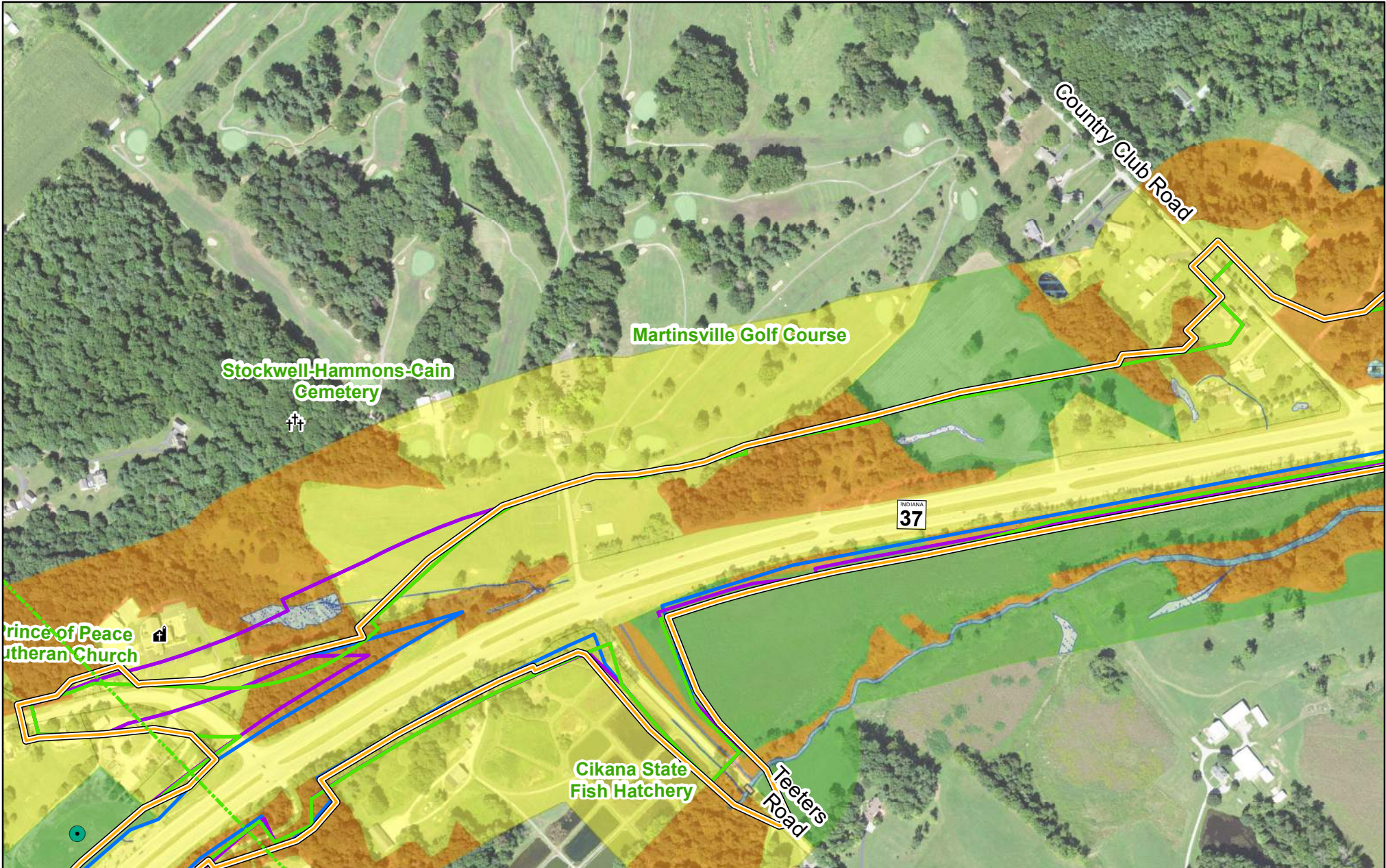
NOTE: RIGHT OF WAY FOOTPRINTS OVERLAP BETWEEN ALTERNATIVES

	RRPA Right of Way	Trails	Historic Properties	Water - Lakes and Ponds	Low Recognized Environmental Concern Property
	Alternative C1 Right of Way	Subsection Line	Developed Land	Water - Rivers and Streams	Medium Recognized Environmental Concern Property
	Alternative C2 Right of Way		Agricultural Land	Wetland Habitat	High Recognized Environmental Concern Property
	Alternative C3 Right of Way		Upland Habitat	Mines/Quarries	
	Alternative C4 Right of Way				

**HUMAN AND COMMUNITY RESOURCES**







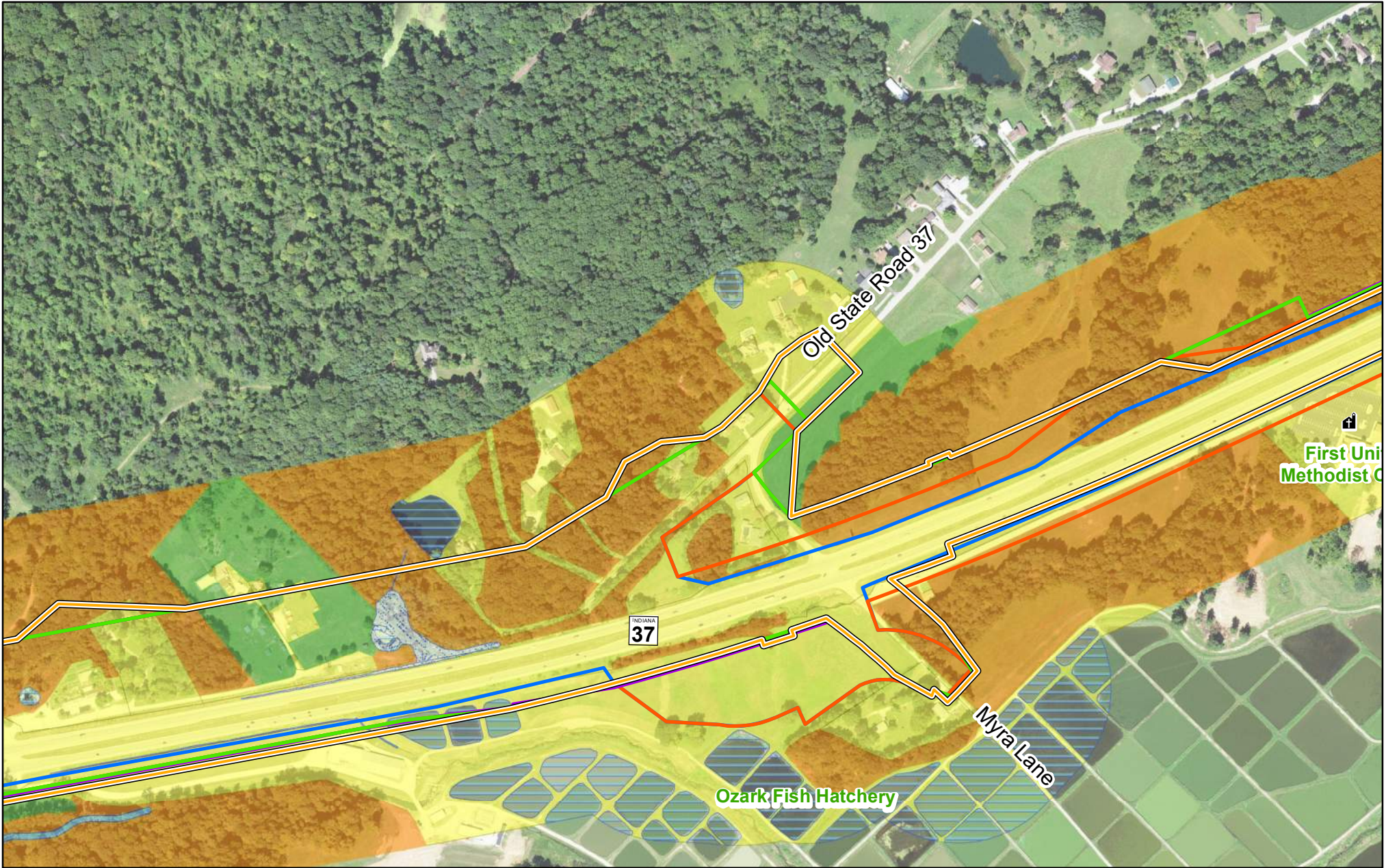
NOTE: RIGHT OF WAY FOOTPRINTS OVERLAP BETWEEN ALTERNATIVES

### HUMAN AND COMMUNITY RESOURCES

- |                             |                 |                     |                            |  |
|-----------------------------|-----------------|---------------------|----------------------------|--|
| RRPA Right of Way           | Trails          | Historic Properties | Water - Lakes and Ponds    | Low Recognized Environmental Concern Property    |
| Alternative C1 Right of Way | Subsection Line | Developed Land      | Water - Rivers and Streams | Medium Recognized Environmental Concern Property |
| Alternative C2 Right of Way |                 | Agricultural Land   | Wetland Habitat            | High Recognized Environmental Concern Property   |
| Alternative C3 Right of Way |                 | Upland Habitat      | Mines/Quarries             |  |
| Alternative C4 Right of Way |                 |                     |                            |  |







NOTE: RIGHT OF WAY FOOTPRINTS OVERLAP BETWEEN ALTERNATIVES

### HUMAN AND COMMUNITY RESOURCES

- |                             |                 |                     |                            |  |
|-----------------------------|-----------------|---------------------|----------------------------|--|
| RRPA Right of Way           | Trails          | Historic Properties | Water - Lakes and Ponds    | Low Recognized Environmental Concern Property    |
| Alternative C1 Right of Way | Subsection Line | Developed Land      | Water - Rivers and Streams | Medium Recognized Environmental Concern Property |
| Alternative C2 Right of Way |                 | Agricultural Land   | Wetland Habitat            | High Recognized Environmental Concern Property   |
| Alternative C3 Right of Way |                 | Upland Habitat      | Mines/Quarries             |  |
| Alternative C4 Right of Way |                 |                     |                            |  |



Page 10 of 38  
1 inch=500 feet

0 250 500  
Feet

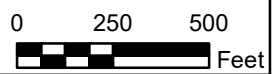




NOTE: RIGHT OF WAY FOOTPRINTS OVERLAP BETWEEN ALTERNATIVES

### HUMAN AND COMMUNITY RESOURCES

	RRPA Right of Way	Trails	Historic Properties	Water - Lakes and Ponds	Low Recognized Environmental Concern Property
	Alternative C1 Right of Way	Subsection Line	Developed Land	Water - Rivers and Streams	Medium Recognized Environmental Concern Property
	Alternative C2 Right of Way		Agricultural Land	Wetland Habitat	High Recognized Environmental Concern Property
	Alternative C3 Right of Way		Upland Habitat	Mines/Quarries	
	Alternative C4 Right of Way				



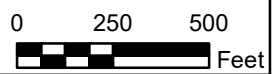




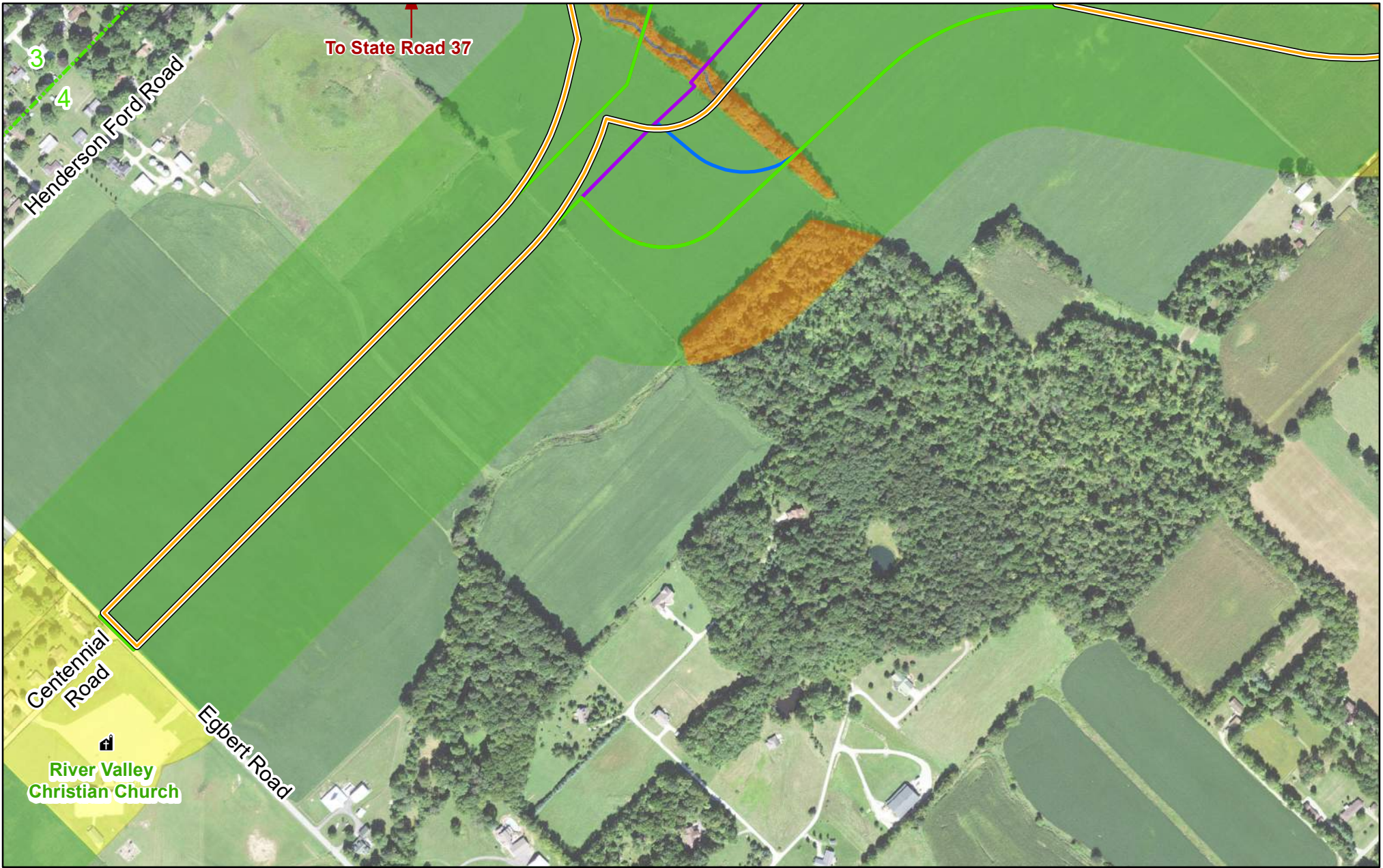
NOTE: RIGHT OF WAY FOOTPRINTS OVERLAP BETWEEN ALTERNATIVES

### HUMAN AND COMMUNITY RESOURCES

	RRPA Right of Way	Trails	Historic Properties	Water - Lakes and Ponds	Low Recognized Environmental Concern Property
	Alternative C1 Right of Way	Subsection Line	Developed Land	Water - Rivers and Streams	Medium Recognized Environmental Concern Property
	Alternative C2 Right of Way		Agricultural Land	Wetland Habitat	High Recognized Environmental Concern Property
	Alternative C3 Right of Way		Upland Habitat	Mines/Quarries	
	Alternative C4 Right of Way				



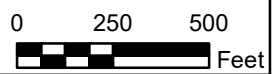




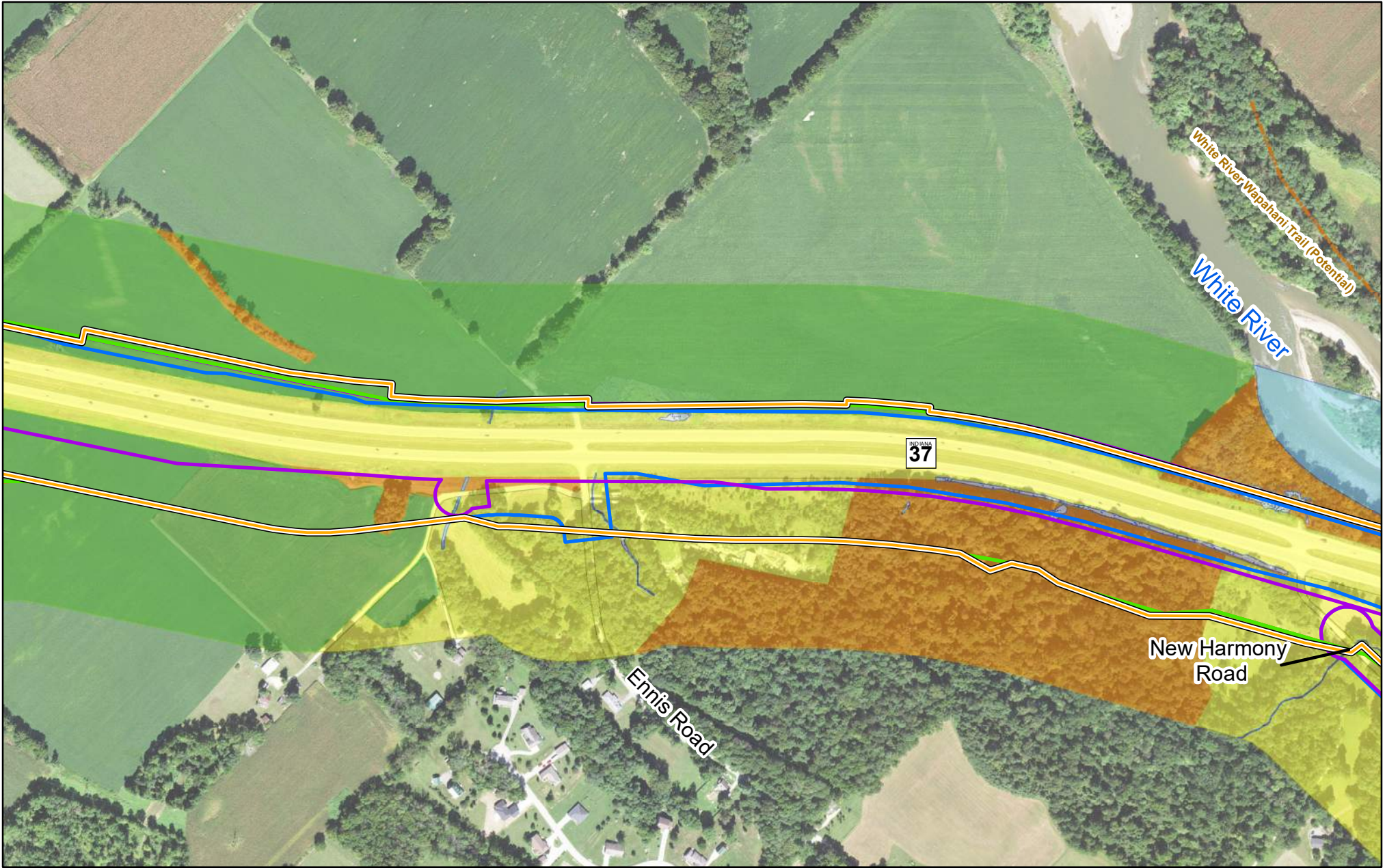
NOTE: RIGHT OF WAY FOOTPRINTS OVERLAP BETWEEN ALTERNATIVES

### HUMAN AND COMMUNITY RESOURCES

	RRPA Right of Way	Trails	Historic Properties	Water - Lakes and Ponds	Low Recognized Environmental Concern Property
	Alternative C1 Right of Way	Subsection Line	Developed Land	Water - Rivers and Streams	Medium Recognized Environmental Concern Property
	Alternative C2 Right of Way		Agricultural Land	Wetland Habitat	High Recognized Environmental Concern Property
	Alternative C3 Right of Way		Upland Habitat	Mines/Quarries	
	Alternative C4 Right of Way				







NOTE: RIGHT OF WAY FOOTPRINTS OVERLAP BETWEEN ALTERNATIVES

### HUMAN AND COMMUNITY RESOURCES

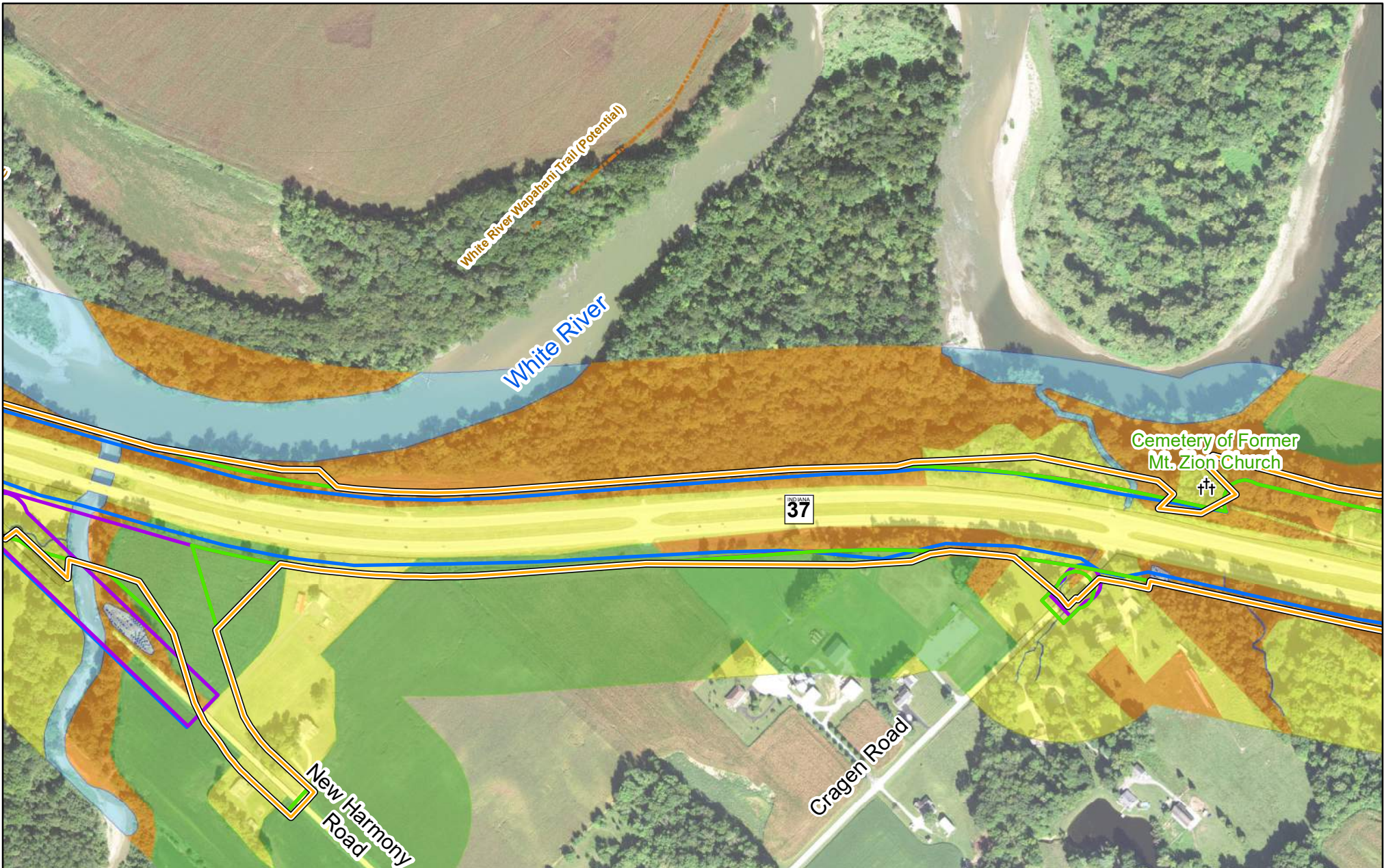
- |                             |                 |                     |                            |  |
|-----------------------------|-----------------|---------------------|----------------------------|--|
| RRPA Right of Way           | Trails          | Historic Properties | Water - Lakes and Ponds    | Low Recognized Environmental Concern Property    |
| Alternative C1 Right of Way | Subsection Line | Developed Land      | Water - Rivers and Streams | Medium Recognized Environmental Concern Property |
| Alternative C2 Right of Way |                 | Agricultural Land   | Wetland Habitat            | High Recognized Environmental Concern Property   |
| Alternative C3 Right of Way |                 | Upland Habitat      | Mines/Quarries             |  |
| Alternative C4 Right of Way |                 |                     |                            |  |



Page 14 of 38  
1 inch=500 feet

0 250 500  
Feet





NOTE: RIGHT OF WAY FOOTPRINTS OVERLAP BETWEEN ALTERNATIVES

### HUMAN AND COMMUNITY RESOURCES



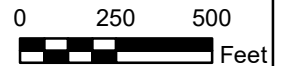
- RRPA Right of Way
- Alternative C1 Right of Way
- Alternative C2 Right of Way
- Alternative C3 Right of Way
- Alternative C4 Right of Way

- Trails
- Subsection Line

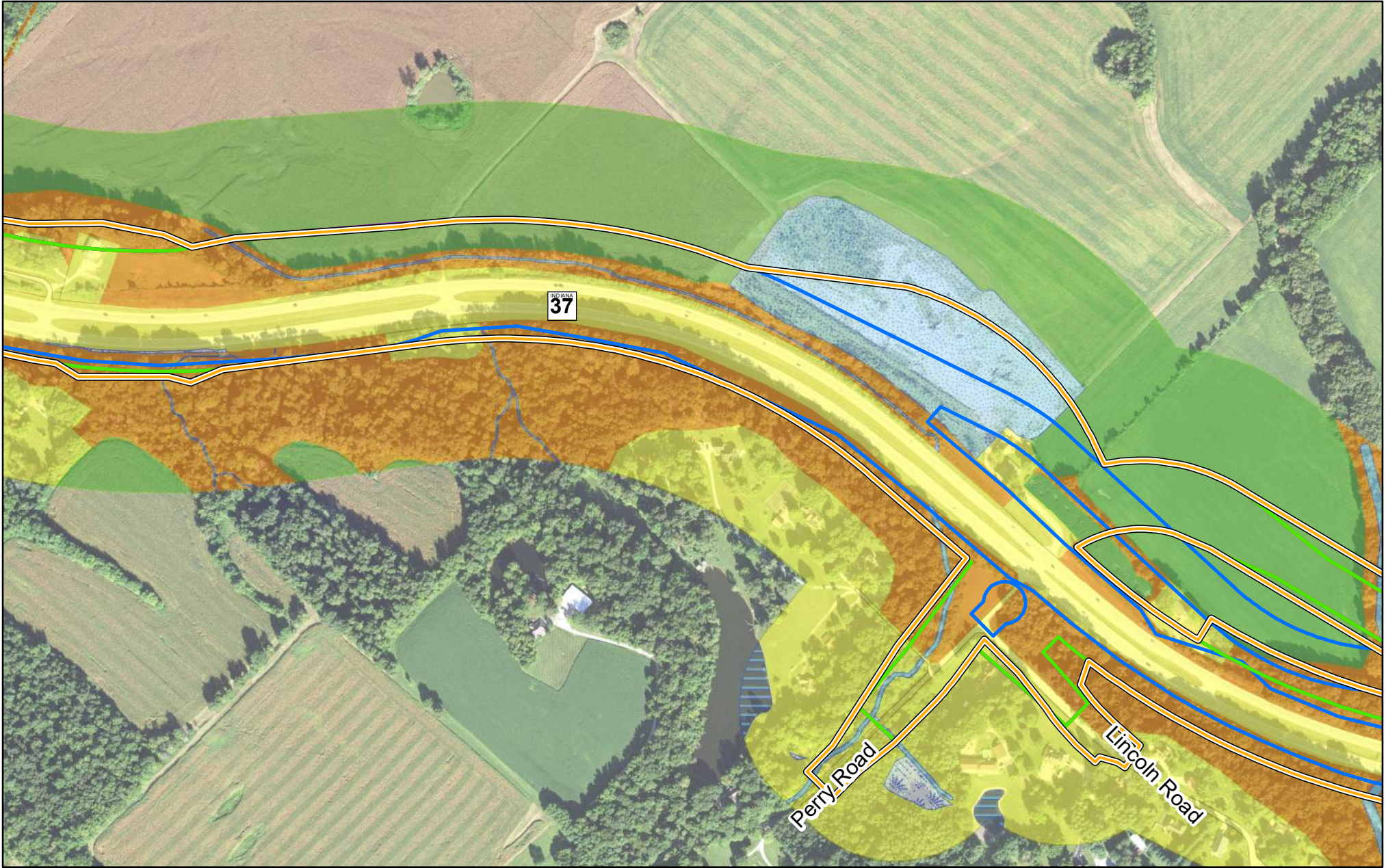
- Historic Properties
- Developed Land
- Agricultural Land
- Upland Habitat

- Water - Lakes and Ponds
- Water - Rivers and Streams
- Wetland Habitat
- Mines/Quarries

- Low Recognized Environmental Concern Property
- Medium Recognized Environmental Concern Property
- High Recognized Environmental Concern Property



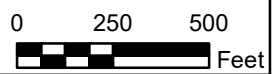




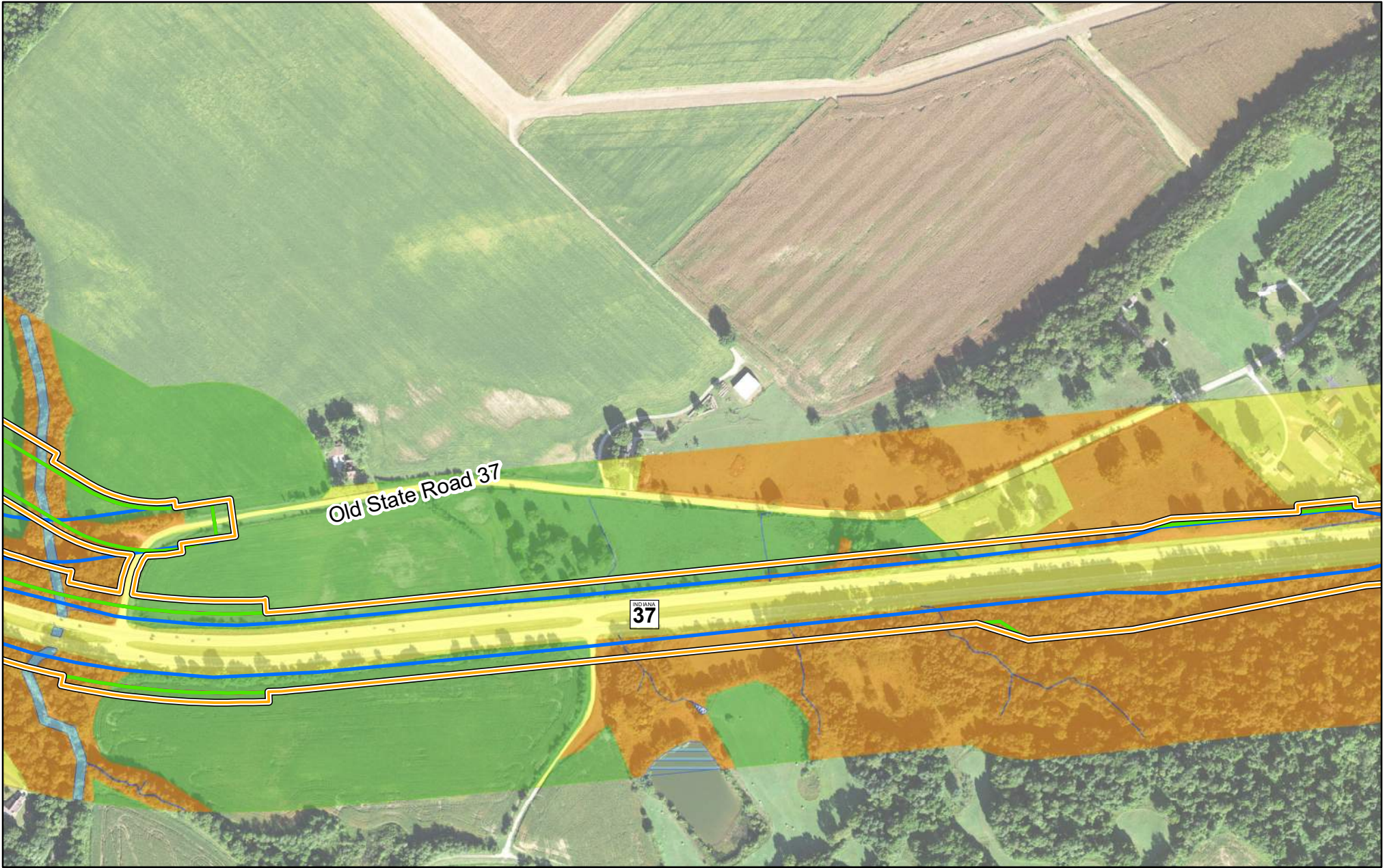
NOTE: RIGHT OF WAY FOOTPRINTS OVERLAP BETWEEN ALTERNATIVES

### HUMAN AND COMMUNITY RESOURCES

	RRPA Right of Way	Trails	Historic Properties	Water - Lakes and Ponds	Low Recognized Environmental Concern Property
	Alternative C1 Right of Way	Developed Land	Subsection Line	Water - Rivers and Streams	Medium Recognized Environmental Concern Property
	Alternative C2 Right of Way		Agricultural Land	Wetland Habitat	High Recognized Environmental Concern Property
	Alternative C3 Right of Way		Upland Habitat	Mines/Quarries	
	Alternative C4 Right of Way				



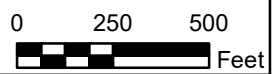




NOTE: RIGHT OF WAY FOOTPRINTS OVERLAP BETWEEN ALTERNATIVES

### HUMAN AND COMMUNITY RESOURCES

	RRPA Right of Way	Trails	Historic Properties	Water - Lakes and Ponds	Low Recognized Environmental Concern Property
	Alternative C1 Right of Way	Subsection Line	Developed Land	Water - Rivers and Streams	Medium Recognized Environmental Concern Property
	Alternative C2 Right of Way		Agricultural Land	Wetland Habitat	High Recognized Environmental Concern Property
	Alternative C3 Right of Way		Upland Habitat	Mines/Quarries	
	Alternative C4 Right of Way				





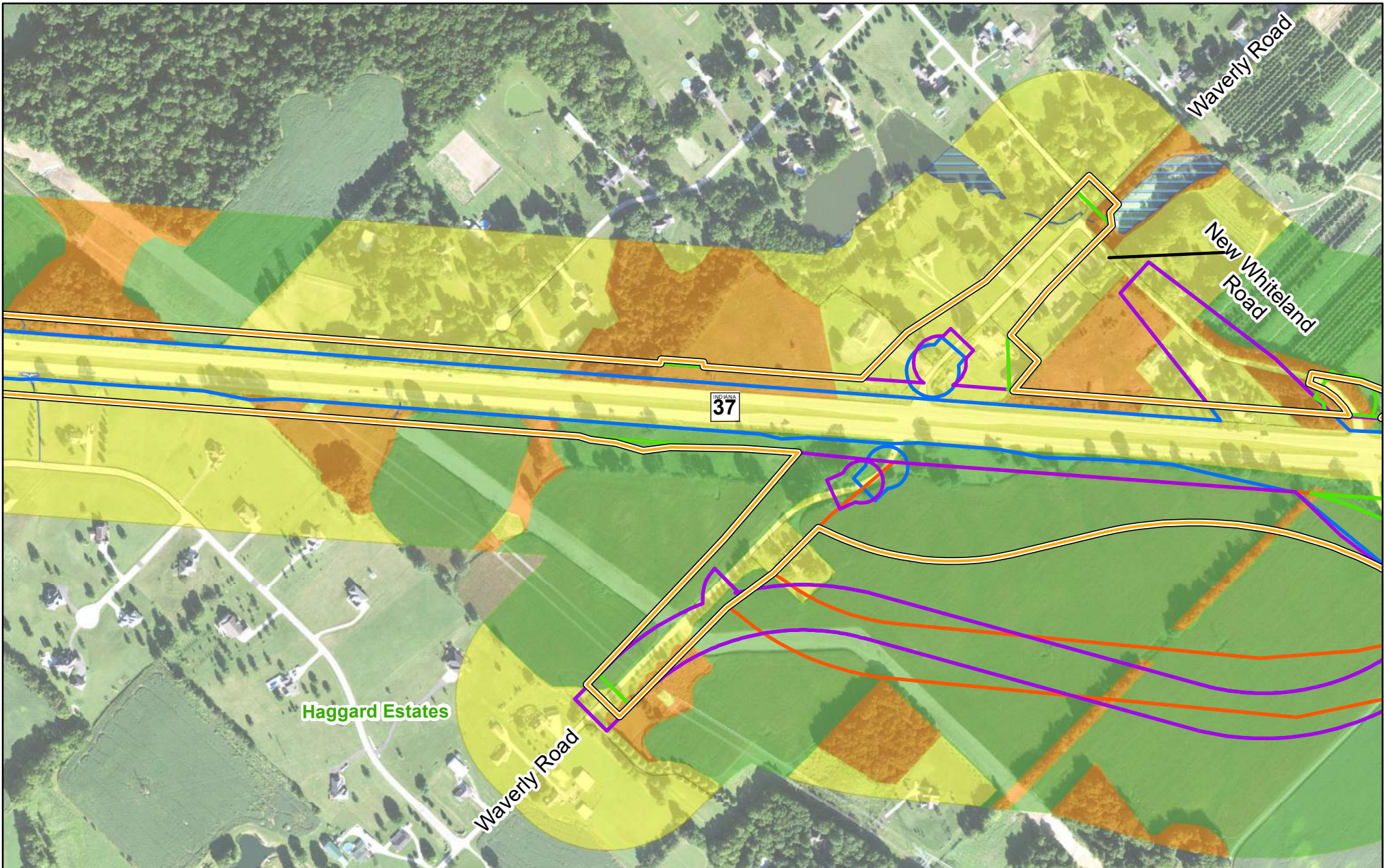


NOTE: RIGHT OF WAY FOOTPRINTS OVERLAP BETWEEN ALTERNATIVES

### HUMAN AND COMMUNITY RESOURCES

- |                             |                 |                     |                            |  |
|-----------------------------|-----------------|---------------------|----------------------------|--|
| RRPA Right of Way           | Trails          | Historic Properties | Water - Lakes and Ponds    | Low Recognized Environmental Concern Property    |
| Alternative C1 Right of Way | Subsection Line | Developed Land      | Water - Rivers and Streams | Medium Recognized Environmental Concern Property |
| Alternative C2 Right of Way |                 | Agricultural Land   | Wetland Habitat            | High Recognized Environmental Concern Property   |
| Alternative C3 Right of Way |                 | Upland Habitat      | Mines/Quarries             |  |
| Alternative C4 Right of Way |                 |                     |                            |  |





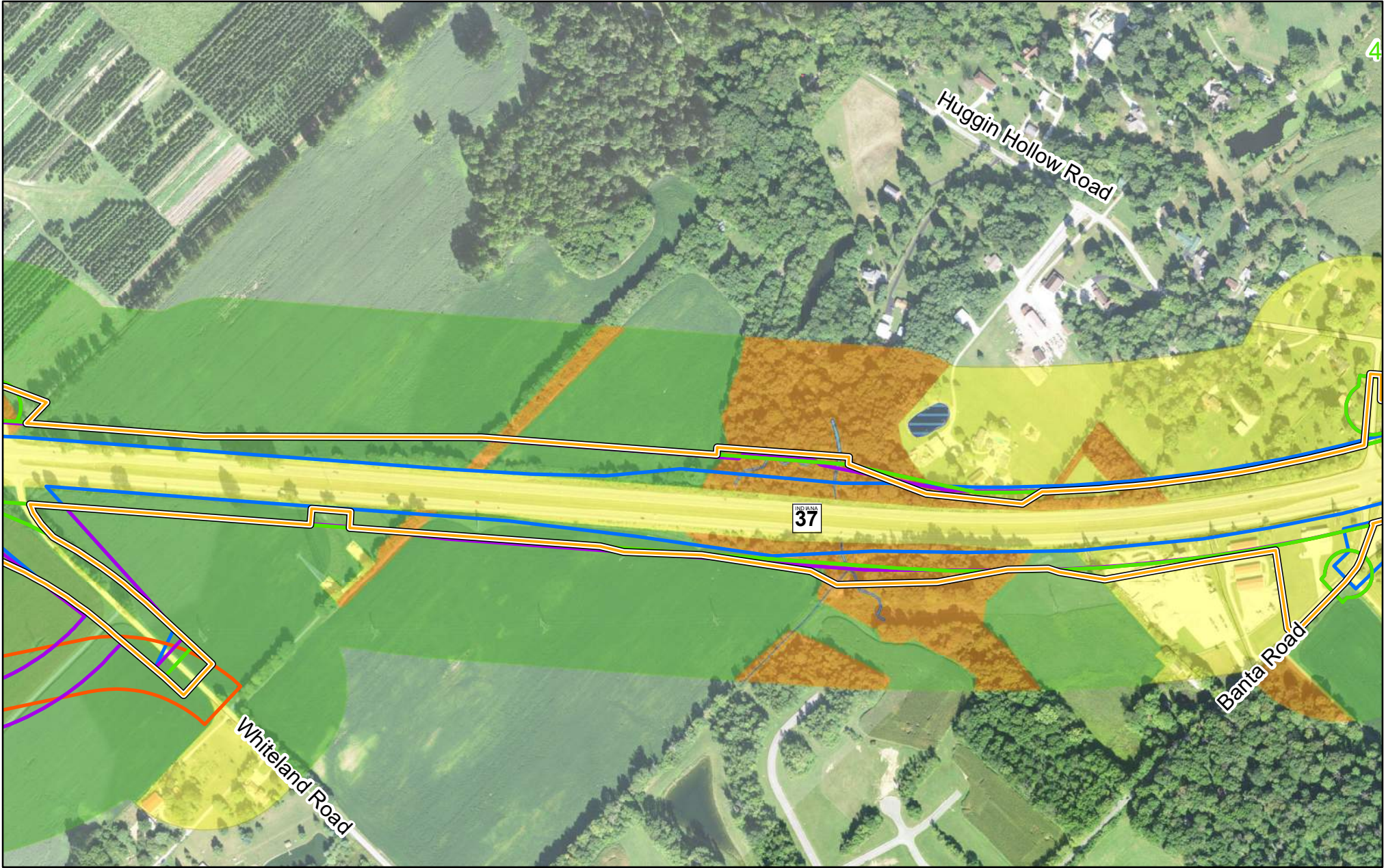
NOTE: RIGHT OF WAY FOOTPRINTS OVERLAP BETWEEN ALTERNATIVES

### HUMAN AND COMMUNITY RESOURCES

- |                             |                 |                     |                            |  |
|-----------------------------|-----------------|---------------------|----------------------------|--|
| RRPA Right of Way           | Trails          | Historic Properties | Water - Lakes and Ponds    | Low Recognized Environmental Concern Property    |
| Alternative C1 Right of Way | Subsection Line | Developed Land      | Water - Rivers and Streams | Medium Recognized Environmental Concern Property |
| Alternative C2 Right of Way |                 | Agricultural Land   | Wetland Habitat            | High Recognized Environmental Concern Property   |
| Alternative C3 Right of Way |                 | Upland Habitat      | Mines/Quarries             |  |
| Alternative C4 Right of Way |                 |                     |                            |  |







NOTE: RIGHT OF WAY FOOTPRINTS OVERLAP BETWEEN ALTERNATIVES

**HUMAN AND COMMUNITY RESOURCES**

	RRP A Right of Way	Trails	Historic Properties	Water - Lakes and Ponds	Low Recognized Environmental Concern Property
	Alternative C1 Right of Way	Subsection Line	Developed Land	Water - Rivers and Streams	Medium Recognized Environmental Concern Property
	Alternative C2 Right of Way		Agricultural Land	Wetland Habitat	High Recognized Environmental Concern Property
	Alternative C3 Right of Way		Upland Habitat	Mines/Quarries	
	Alternative C4 Right of Way				

Page 20 of 38  
1 inch=500 feet

0 250 500  
Feet

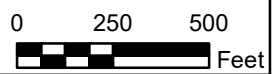




NOTE: RIGHT OF WAY FOOTPRINTS OVERLAP BETWEEN ALTERNATIVES

### HUMAN AND COMMUNITY RESOURCES

	RRPA Right of Way	Trails	Historic Properties	Water - Lakes and Ponds	Low Recognized Environmental Concern Property
	Alternative C1 Right of Way	Subsection Line	Developed Land	Water - Rivers and Streams	Medium Recognized Environmental Concern Property
	Alternative C2 Right of Way		Agricultural Land	Wetland Habitat	High Recognized Environmental Concern Property
	Alternative C3 Right of Way		Upland Habitat	Mines/Quarries	
	Alternative C4 Right of Way				







NOTE: RIGHT OF WAY FOOTPRINTS OVERLAP BETWEEN ALTERNATIVES

### HUMAN AND COMMUNITY RESOURCES



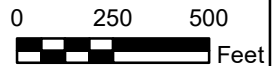
- RRPA Right of Way
- Alternative C1 Right of Way
- Alternative C2 Right of Way
- Alternative C3 Right of Way
- Alternative C4 Right of Way

- Trails
- Subsection Line

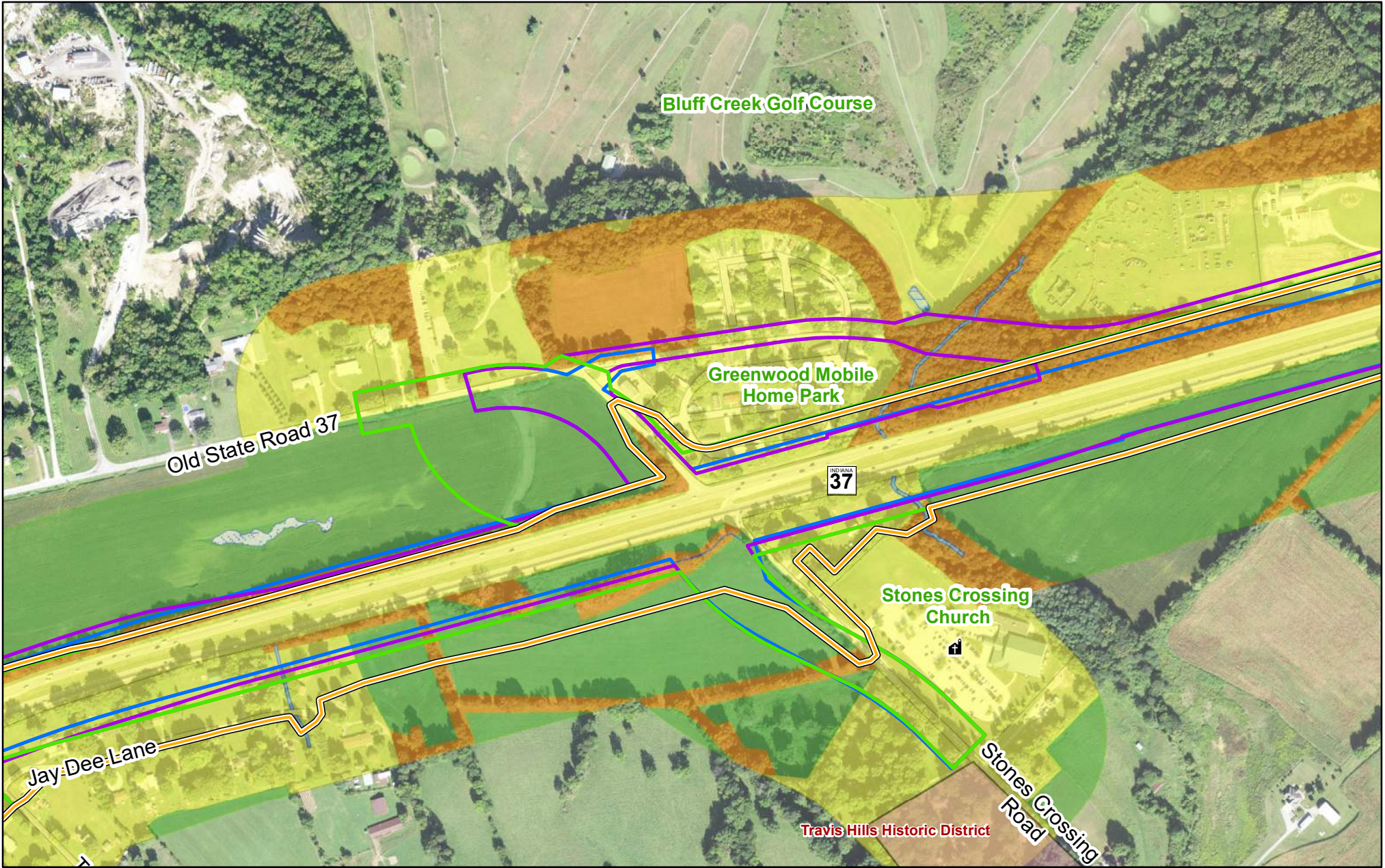
- Historic Properties
- Developed Land
- Agricultural Land
- Upland Habitat

- Water - Lakes and Ponds
- Water - Rivers and Streams
- Wetland Habitat
- Mines/Quarries

- Low Recognized Environmental Concern Property
- Medium Recognized Environmental Concern Property
- High Recognized Environmental Concern Property



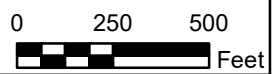




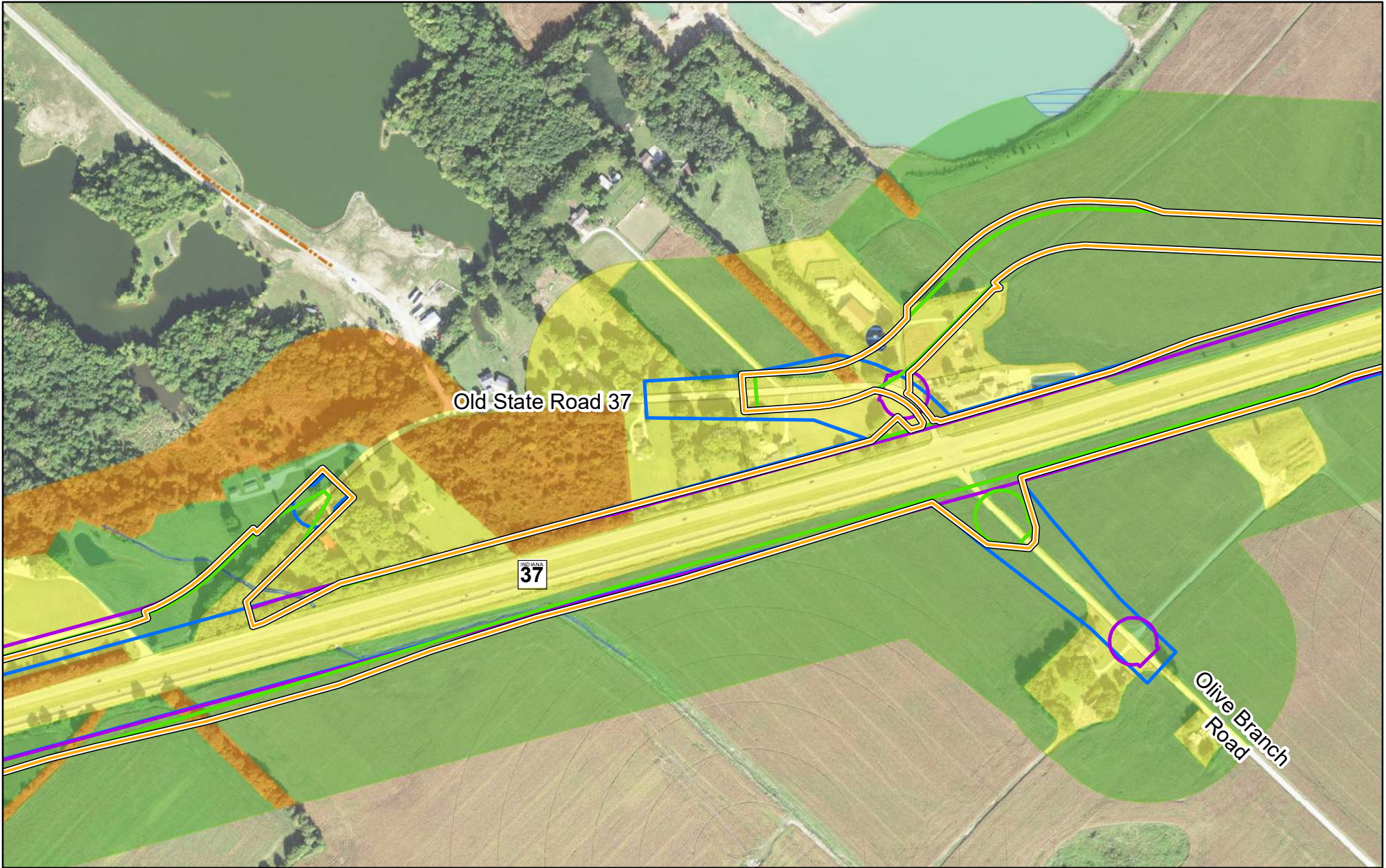
NOTE: RIGHT OF WAY FOOTPRINTS OVERLAP BETWEEN ALTERNATIVES

**HUMAN AND COMMUNITY RESOURCES**

	RRPA Right of Way	Trails	Historic Properties	Water - Lakes and Ponds	Low Recognized Environmental Concern Property
	Alternative C1 Right of Way	Subsection Line	Developed Land	Water - Rivers and Streams	Medium Recognized Environmental Concern Property
	Alternative C2 Right of Way		Agricultural Land	Wetland Habitat	High Recognized Environmental Concern Property
	Alternative C3 Right of Way		Upland Habitat	Mines/Quarries	
	Alternative C4 Right of Way				



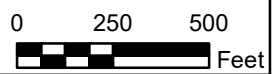




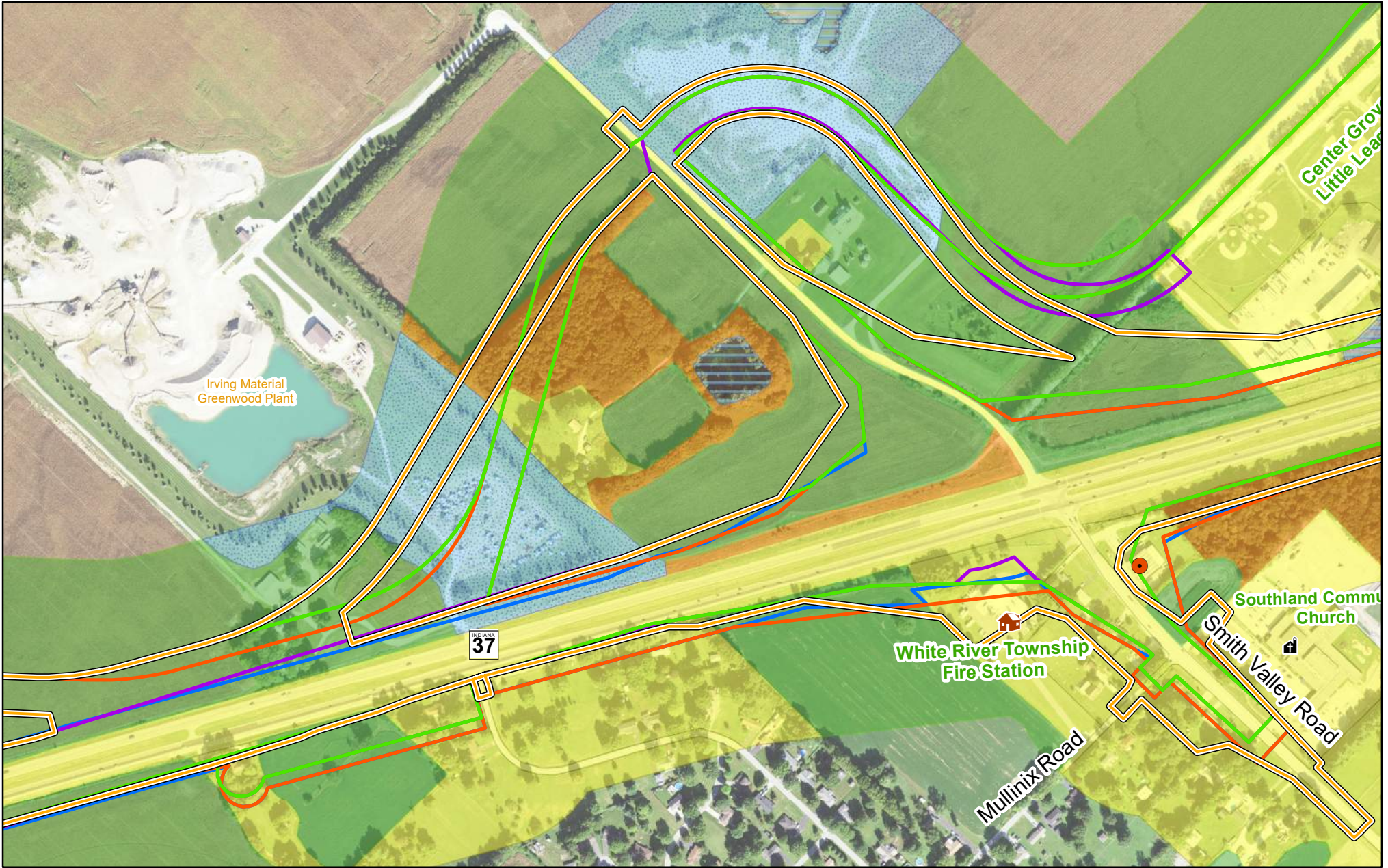
NOTE: RIGHT OF WAY FOOTPRINTS OVERLAP BETWEEN ALTERNATIVES

### HUMAN AND COMMUNITY RESOURCES

	RRPA Right of Way	Trails	Historic Properties	Water - Lakes and Ponds	Low Recognized Environmental Concern Property
	Alternative C1 Right of Way	Subsection Line	Developed Land	Water - Rivers and Streams	Medium Recognized Environmental Concern Property
Alternative C2 Right of Way		Agricultural Land	Wetland Habitat	High Recognized Environmental Concern Property	
Alternative C3 Right of Way		Upland Habitat	Mines/Quarries		
Alternative C4 Right of Way					







NOTE: RIGHT OF WAY FOOTPRINTS OVERLAP BETWEEN ALTERNATIVES

### HUMAN AND COMMUNITY RESOURCES

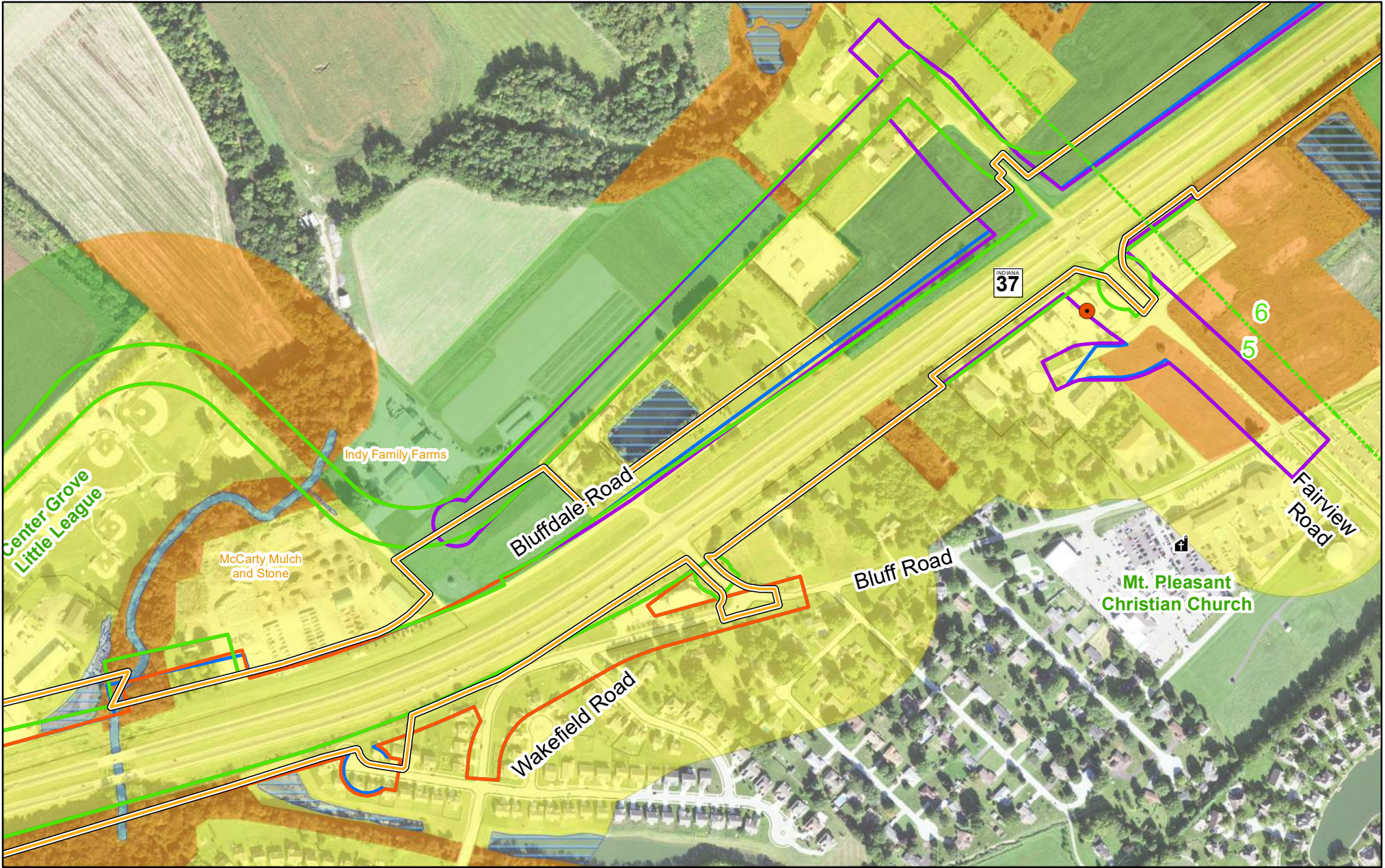
- |                             |                 |                     |                            |  |
|-----------------------------|-----------------|---------------------|----------------------------|--|
| RRPA Right of Way           | Trails          | Historic Properties | Water - Lakes and Ponds    | Low Recognized Environmental Concern Property    |
| Alternative C1 Right of Way | Subsection Line | Developed Land      | Water - Rivers and Streams | Medium Recognized Environmental Concern Property |
| Alternative C2 Right of Way |                 | Agricultural Land   | Wetland Habitat            | High Recognized Environmental Concern Property   |
| Alternative C3 Right of Way |                 | Upland Habitat      | Mines/Quarries             |  |
| Alternative C4 Right of Way |                 |                     |                            |  |



Page 25 of 38  
1 inch=500 feet

0 250 500 Feet

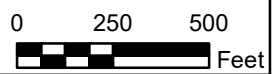




NOTE: RIGHT OF WAY FOOTPRINTS OVERLAP BETWEEN ALTERNATIVES

### HUMAN AND COMMUNITY RESOURCES

	RRPA Right of Way	Trails	Historic Properties	Water - Lakes and Ponds	Low Recognized Environmental Concern Property
	Alternative C1 Right of Way	Subsection Line	Developed Land	Water - Rivers and Streams	Medium Recognized Environmental Concern Property
	Alternative C2 Right of Way		Agricultural Land	Wetland Habitat	High Recognized Environmental Concern Property
	Alternative C3 Right of Way		Upland Habitat	Mines/Quarries	
	Alternative C4 Right of Way				







NOTE: RIGHT OF WAY FOOTPRINTS OVERLAP BETWEEN ALTERNATIVES

### HUMAN AND COMMUNITY RESOURCES

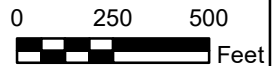
- RRPA Right of Way
- Alternative C1 Right of Way
- Alternative C2 Right of Way
- Alternative C3 Right of Way
- Alternative C4 Right of Way

- Trails
- Subsection Line

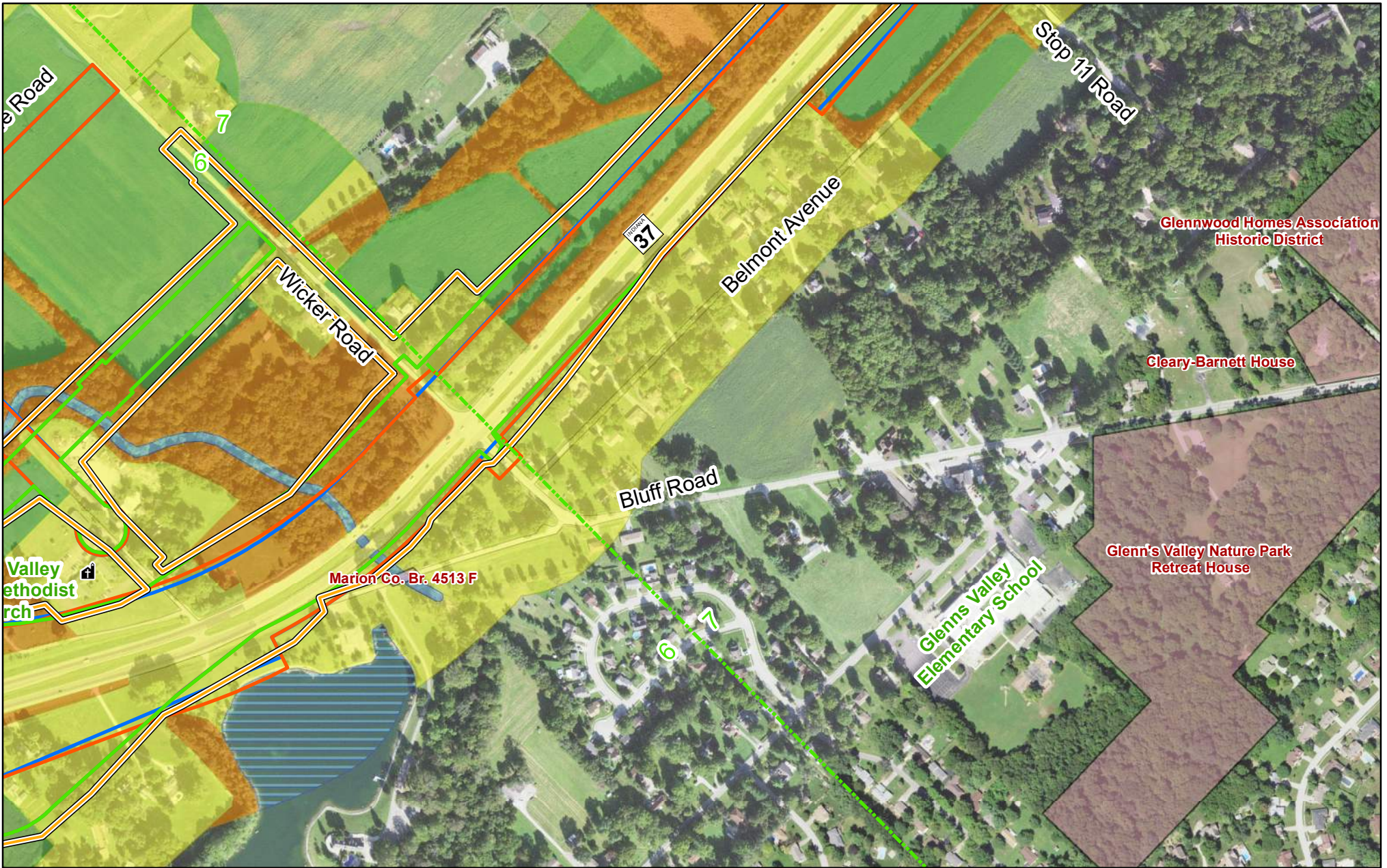
- Historic Properties
- Developed Land
- Agricultural Land
- Upland Habitat

- Water - Lakes and Ponds
- Water - Rivers and Streams
- Wetland Habitat
- Mines/Quarries

- Low Recognized Environmental Concern Property
- Medium Recognized Environmental Concern Property
- High Recognized Environmental Concern Property



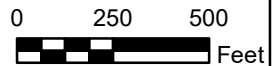




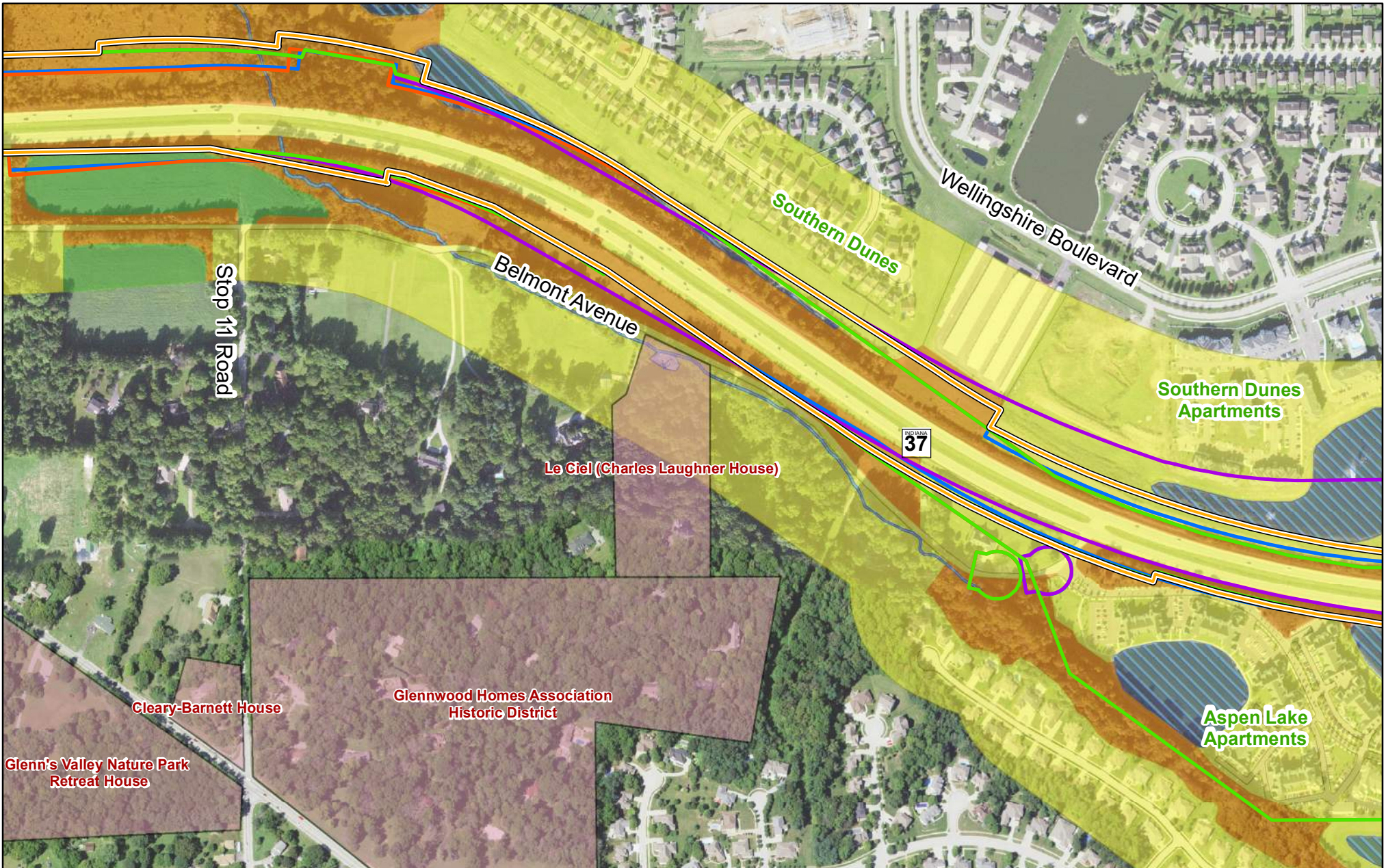
NOTE: RIGHT OF WAY FOOTPRINTS OVERLAP BETWEEN ALTERNATIVES

### HUMAN AND COMMUNITY RESOURCES

	RRPA Right of Way	Trails	Historic Properties	Water - Lakes and Ponds	Low Recognized Environmental Concern Property
	Alternative C1 Right of Way	Subsection Line	Developed Land	Water - Rivers and Streams	Medium Recognized Environmental Concern Property
	Alternative C2 Right of Way		Agricultural Land	Wetland Habitat	High Recognized Environmental Concern Property
	Alternative C3 Right of Way		Upland Habitat	Mines/Quarries	
	Alternative C4 Right of Way				



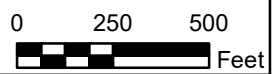




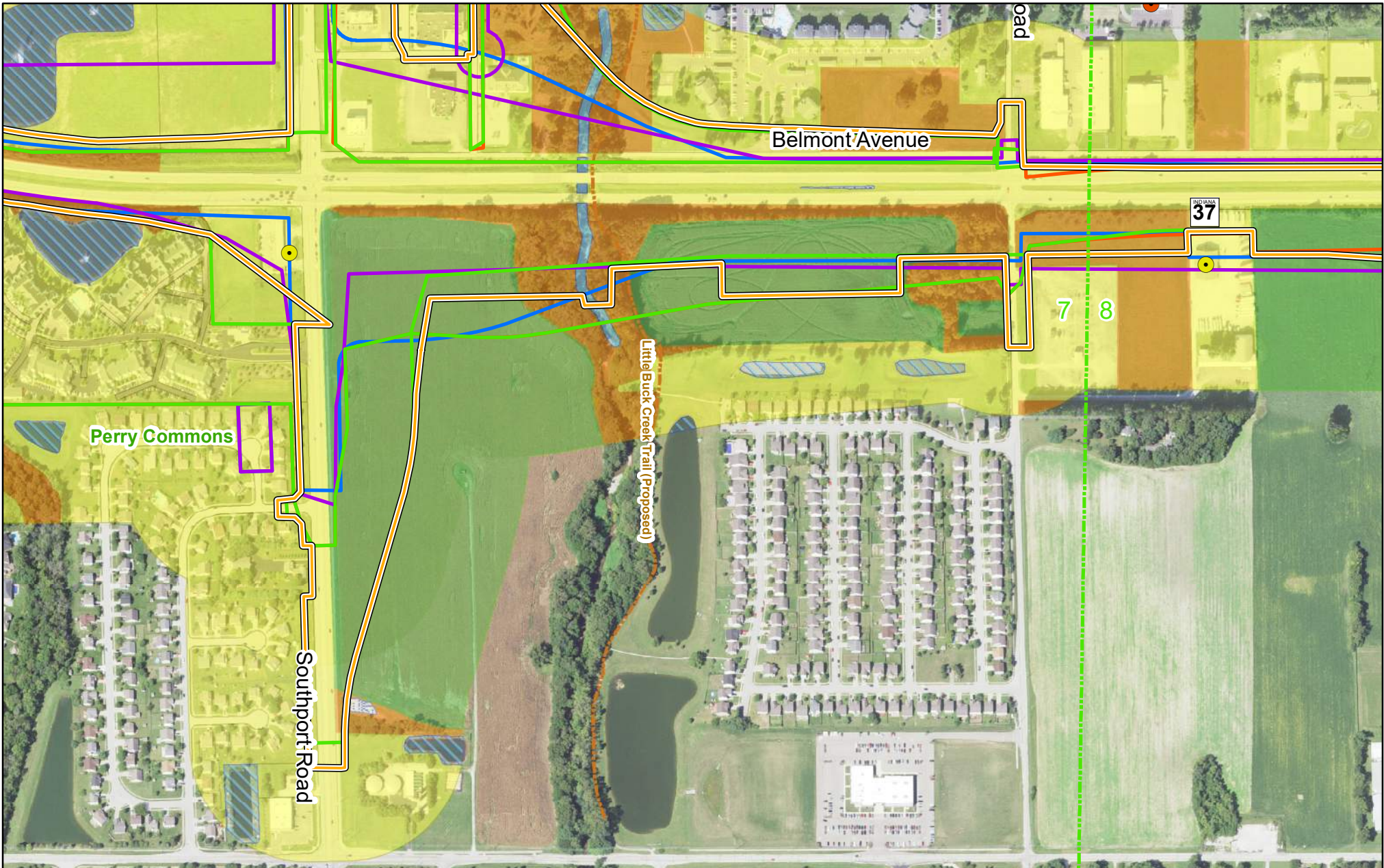
NOTE: RIGHT OF WAY FOOTPRINTS OVERLAP BETWEEN ALTERNATIVES

	RRPA Right of Way	Trails	Historic Properties	Water - Lakes and Ponds	Low Recognized Environmental Concern Property
	Alternative C1 Right of Way	Subsection Line	Developed Land	Water - Rivers and Streams	Medium Recognized Environmental Concern Property
	Alternative C2 Right of Way		Agricultural Land	Wetland Habitat	High Recognized Environmental Concern Property
	Alternative C3 Right of Way		Upland Habitat	Mines/Quarries	
	Alternative C4 Right of Way				

**HUMAN AND COMMUNITY RESOURCES**



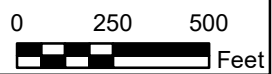




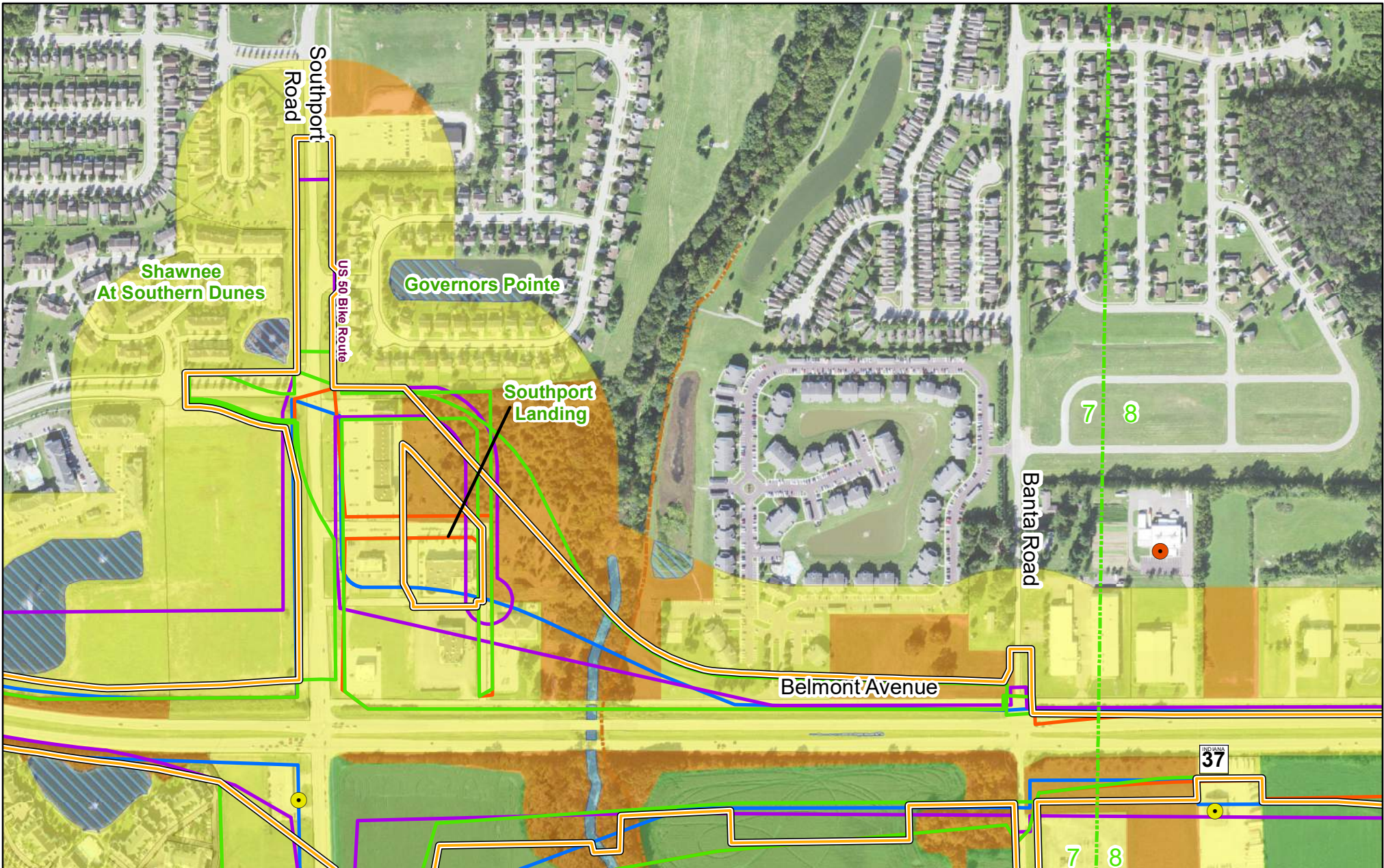
NOTE: RIGHT OF WAY FOOTPRINTS OVERLAP BETWEEN ALTERNATIVES

### HUMAN AND COMMUNITY RESOURCES

	RRPA Right of Way	Trails	Historic Properties	Water - Lakes and Ponds	Low Recognized Environmental Concern Property
	Alternative C1 Right of Way	Subsection Line	Developed Land	Water - Rivers and Streams	Medium Recognized Environmental Concern Property
	Alternative C2 Right of Way		Agricultural Land	Wetland Habitat	High Recognized Environmental Concern Property
	Alternative C3 Right of Way		Upland Habitat	Mines/Quarries	
	Alternative C4 Right of Way				

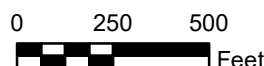




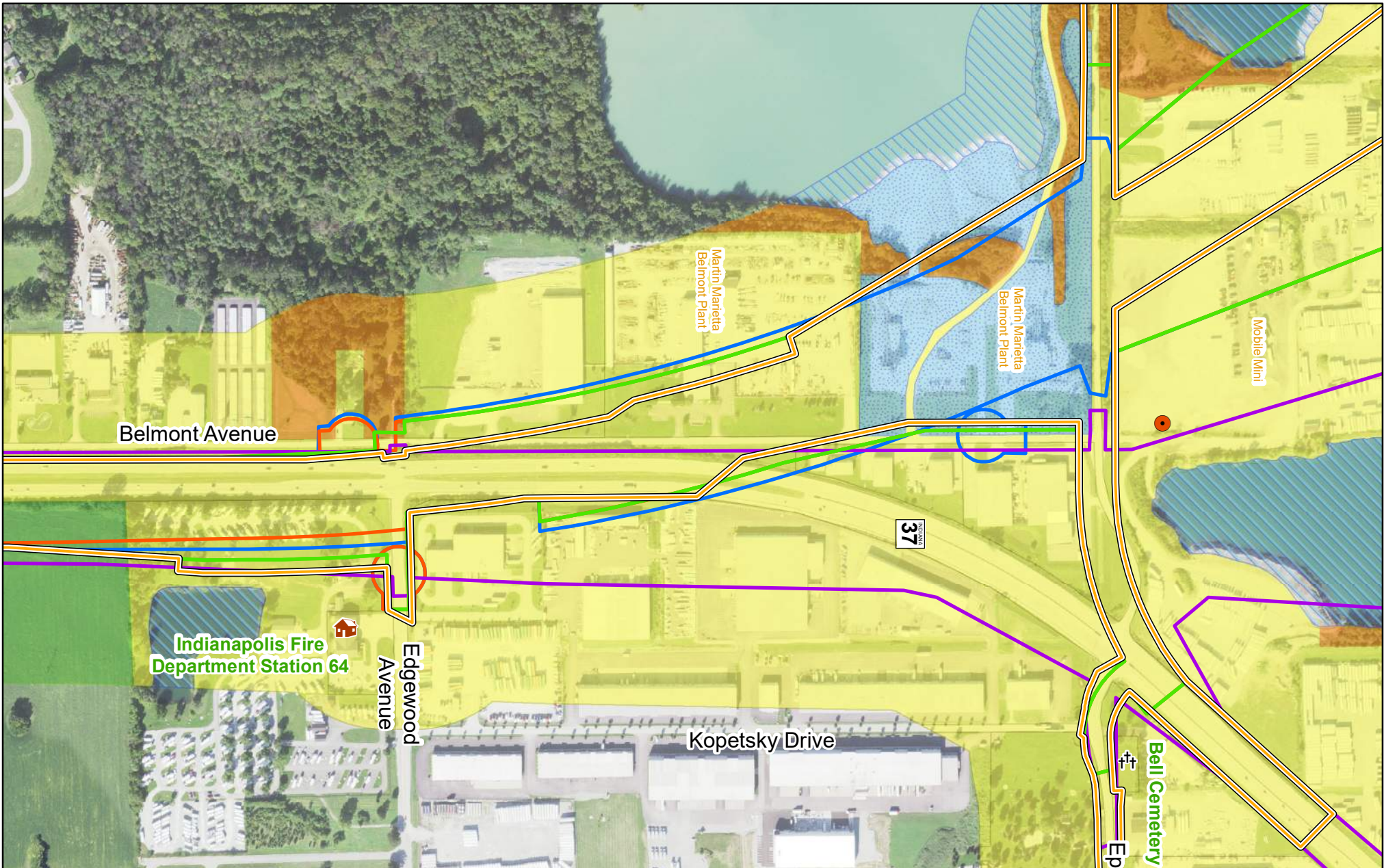


NOTE: RIGHT OF WAY FOOTPRINTS OVERLAP BETWEEN ALTERNATIVES

	RRPA Right of Way	Trails	Historic Properties	Water - Lakes and Ponds	Low Recognized Environmental Concern Property
	Alternative C1 Right of Way	Subsection Line	Developed Land	Water - Rivers and Streams	Medium Recognized Environmental Concern Property
	Alternative C2 Right of Way		Agricultural Land	Wetland Habitat	High Recognized Environmental Concern Property
	Alternative C3 Right of Way		Upland Habitat	Mines/Quarries	
	Alternative C4 Right of Way				



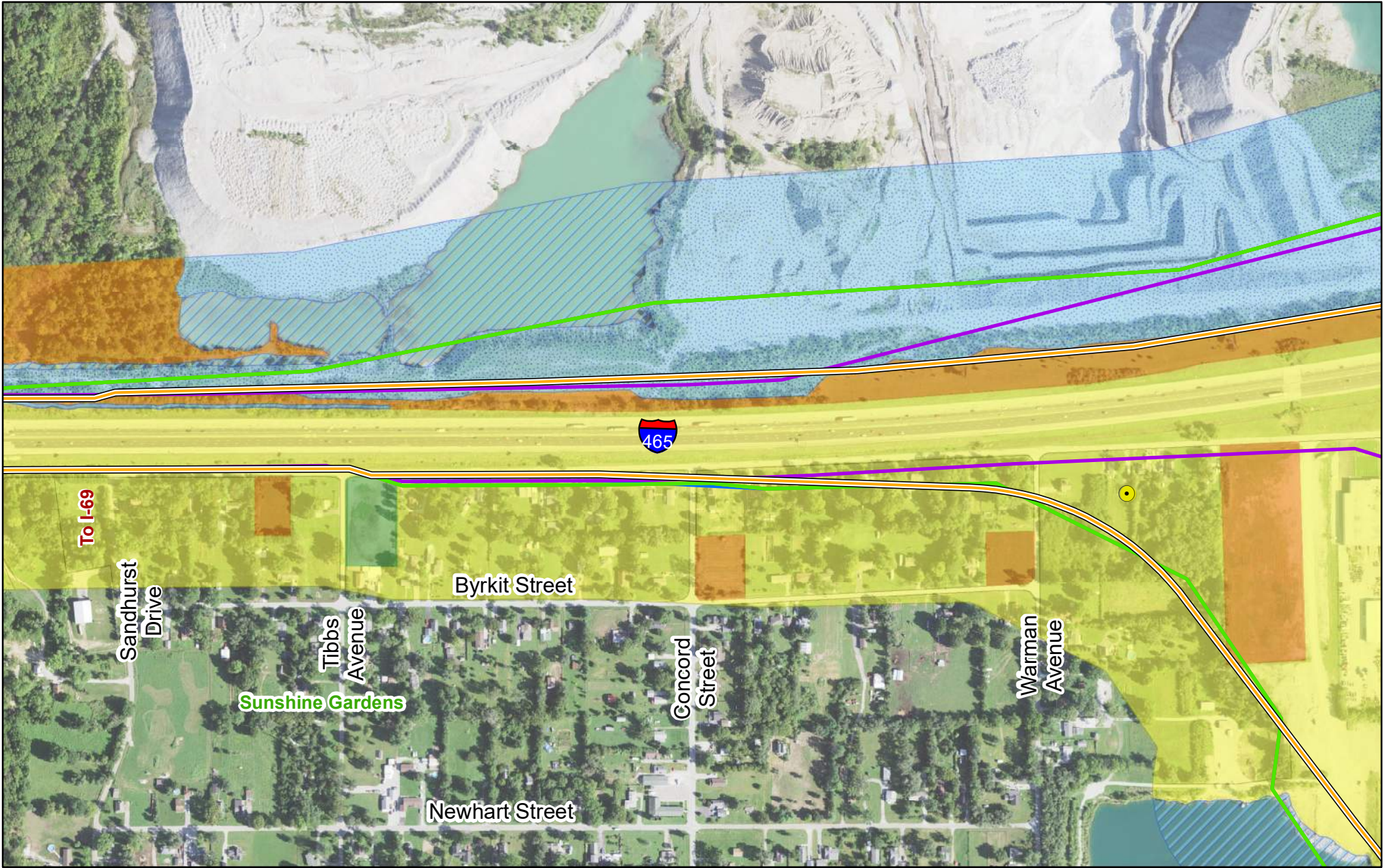




NOTE: RIGHT OF WAY FOOTPRINTS OVERLAP BETWEEN ALTERNATIVES

	RRPA Right of Way	Trails	<h3>HUMAN AND COMMUNITY RESOURCES</h3>		
	Alternative C1 Right of Way	Subsection Line	Historic Properties	Water - Lakes and Ponds	Low Recognized Environmental Concern Property
Alternative C2 Right of Way		Developed Land	Water - Rivers and Streams	Medium Recognized Environmental Concern Property	
Alternative C3 Right of Way		Agricultural Land	Wetland Habitat	High Recognized Environmental Concern Property	
Alternative C4 Right of Way		Upland Habitat	Mines/Quarries		

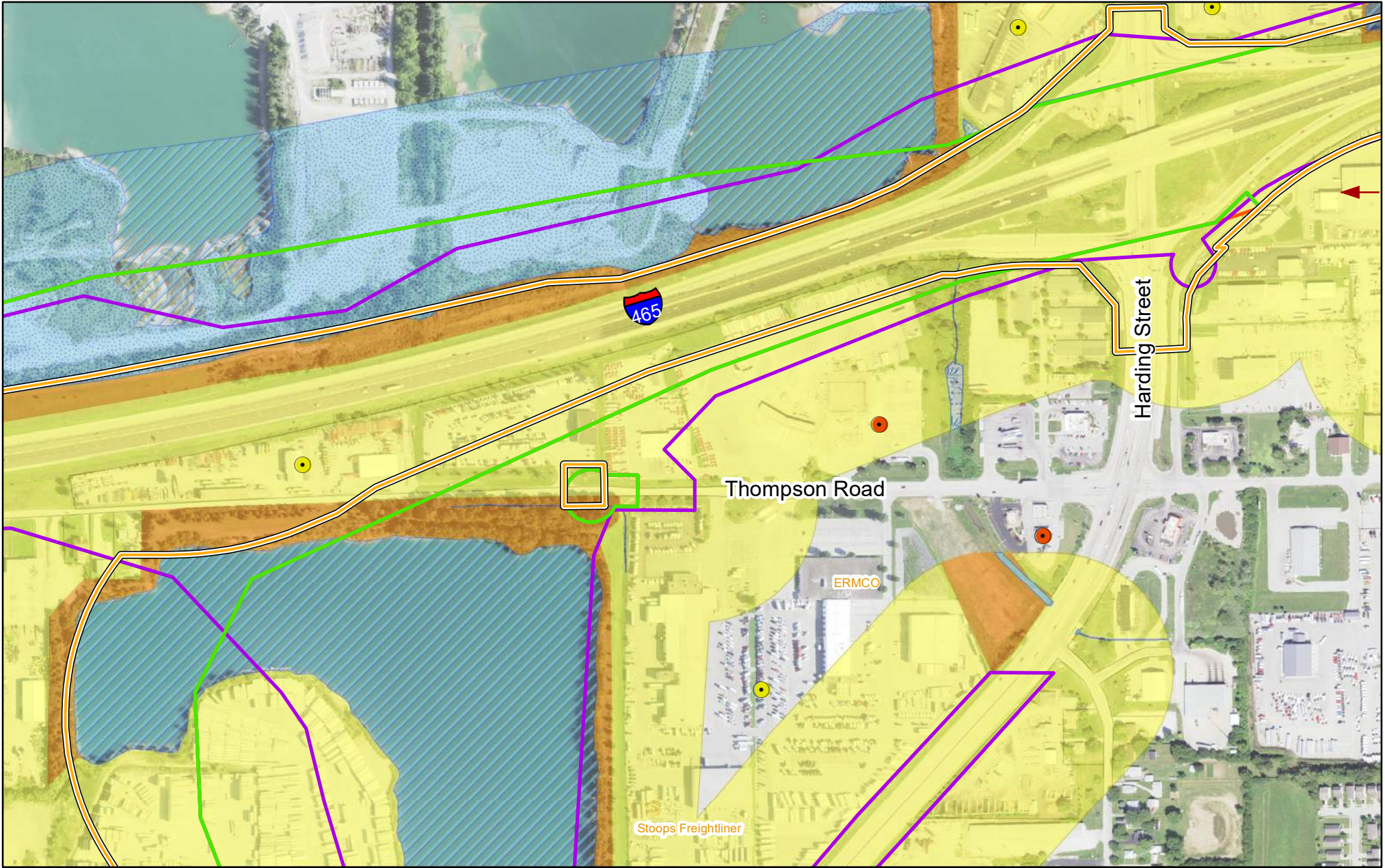




NOTE: RIGHT OF WAY FOOTPRINTS OVERLAP BETWEEN ALTERNATIVES

	RRPA Right of Way	Trails	<b>HUMAN AND COMMUNITY RESOURCES</b>		
	Alternative C1 Right of Way	Developed Land	Water - Lakes and Ponds	Low Recognized Environmental Concern Property	Page 33 of 38 1 inch=500 feet
Alternative C2 Right of Way	Agricultural Land	Water - Rivers and Streams	Medium Recognized Environmental Concern Property		
Alternative C3 Right of Way	Upland Habitat	Wetland Habitat	High Recognized Environmental Concern Property	Mines/Quarries	0 250 500 Feet
Alternative C4 Right of Way	Subsection Line	Historic Properties	Water - Lakes and Ponds	Water - Rivers and Streams	

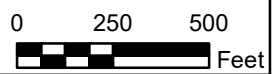




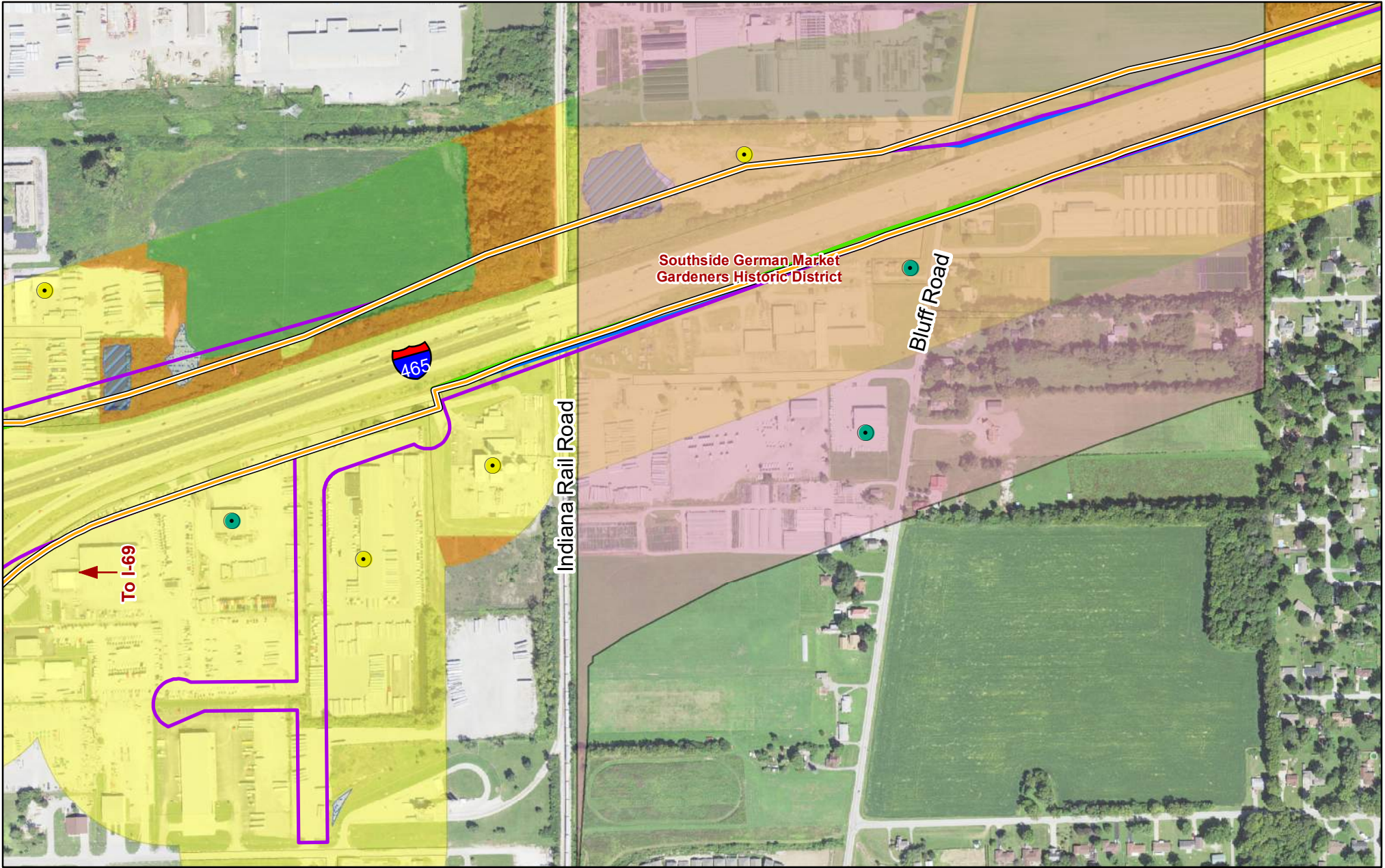
NOTE: RIGHT OF WAY FOOTPRINTS OVERLAP BETWEEN ALTERNATIVES

	RRPA Right of Way	Trails	Historic Properties	Water - Lakes and Ponds	Low Recognized Environmental Concern Property
	Alternative C1 Right of Way	Subsection Line	Developed Land	Water - Rivers and Streams	Medium Recognized Environmental Concern Property
	Alternative C2 Right of Way		Agricultural Land	Wetland Habitat	High Recognized Environmental Concern Property
	Alternative C3 Right of Way		Upland Habitat	Mines/Quarries	
	Alternative C4 Right of Way				

**HUMAN AND COMMUNITY RESOURCES**







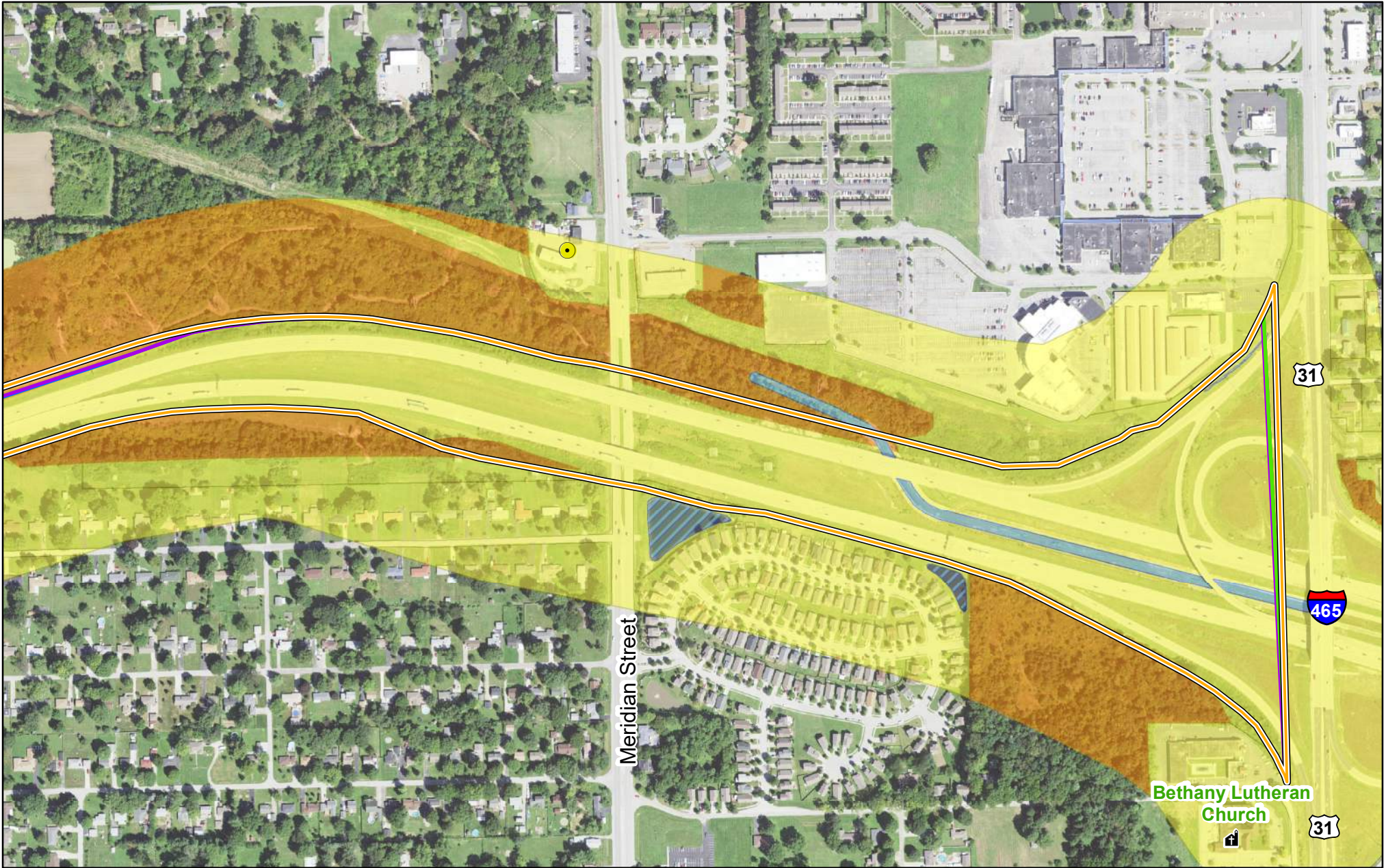
NOTE: RIGHT OF WAY FOOTPRINTS OVERLAP BETWEEN ALTERNATIVES

	RRPA Right of Way	Trails	Historic Properties	Water - Lakes and Ponds	Low Recognized Environmental Concern Property
	Alternative C1 Right of Way	Subsection Line	Developed Land	Water - Rivers and Streams	Medium Recognized Environmental Concern Property
	Alternative C2 Right of Way		Agricultural Land	Wetland Habitat	High Recognized Environmental Concern Property
	Alternative C3 Right of Way		Upland Habitat	Mines/Quarries	
	Alternative C4 Right of Way				

Page 35 of 38  
1 inch=500 feet

**HUMAN AND COMMUNITY RESOURCES**

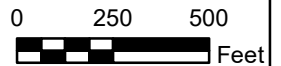




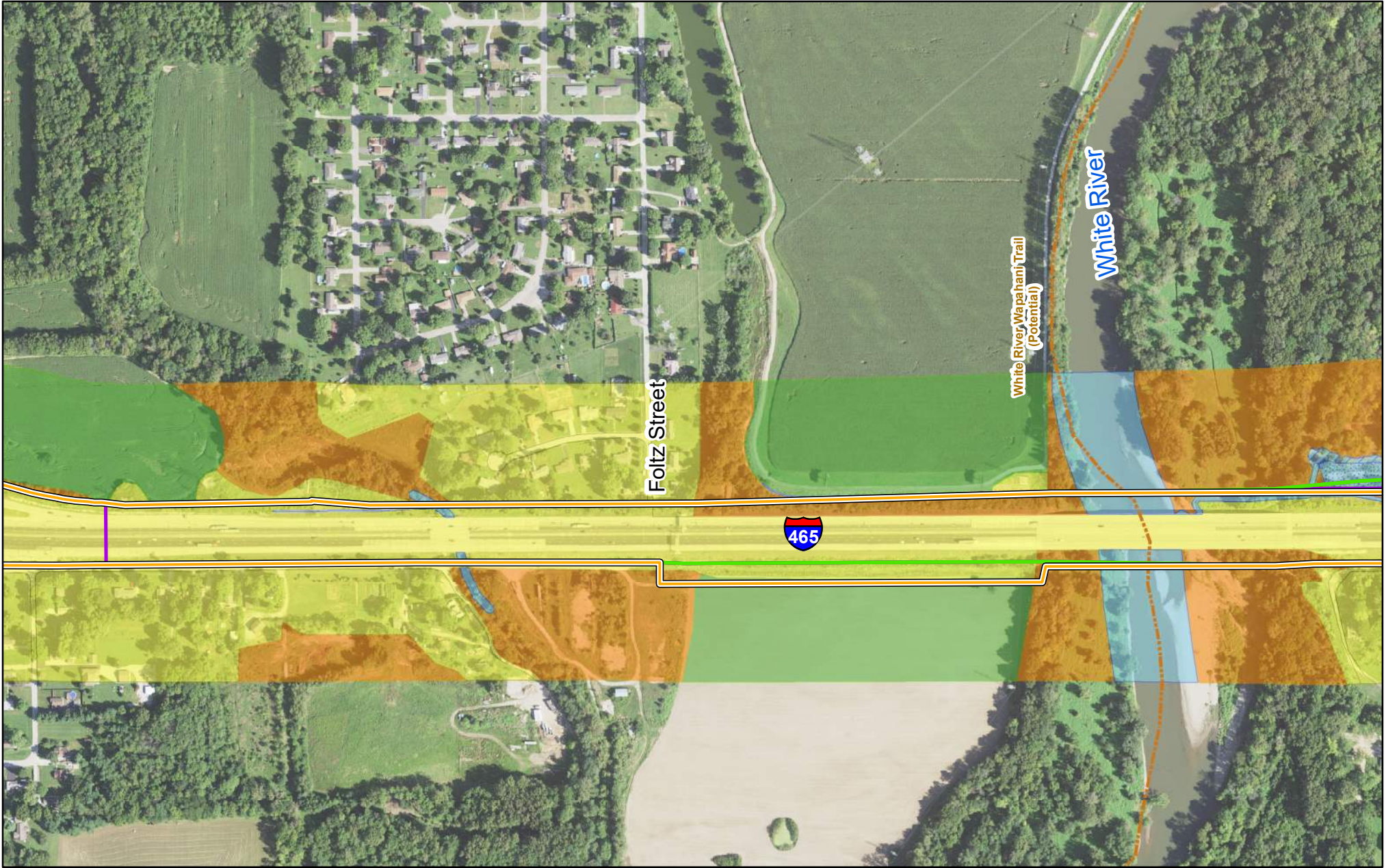
NOTE: RIGHT OF WAY FOOTPRINTS OVERLAP BETWEEN ALTERNATIVES

	RRPA Right of Way	Trails	Historic Properties	Water - Lakes and Ponds	Low Recognized Environmental Concern Property
	Alternative C1 Right of Way	Subsection Line	Developed Land	Water - Rivers and Streams	Medium Recognized Environmental Concern Property
	Alternative C2 Right of Way		Agricultural Land	Wetland Habitat	High Recognized Environmental Concern Property
	Alternative C3 Right of Way		Upland Habitat	Mines/Quarries	
	Alternative C4 Right of Way				

**HUMAN AND COMMUNITY RESOURCES**



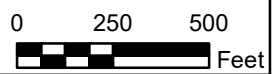




NOTE: RIGHT OF WAY FOOTPRINTS OVERLAP BETWEEN ALTERNATIVES

	RRPA Right of Way	Trails	Historic Properties	Water - Lakes and Ponds	Low Recognized Environmental Concern Property
	Alternative C1 Right of Way	Subsection Line	Developed Land	Water - Rivers and Streams	Medium Recognized Environmental Concern Property
	Alternative C2 Right of Way		Agricultural Land	Wetland Habitat	High Recognized Environmental Concern Property
	Alternative C3 Right of Way		Upland Habitat	Mines/Quarries	
	Alternative C4 Right of Way				

**HUMAN AND COMMUNITY RESOURCES**







NOTE: RIGHT OF WAY FOOTPRINTS OVERLAP BETWEEN ALTERNATIVES

	RRPAs Right of Way	Trails	Historic Properties	Water - Lakes and Ponds	Low Recognized Environmental Concern Property
	Alternative C1 Right of Way	Subsection Line	Developed Land	Water - Rivers and Streams	Medium Recognized Environmental Concern Property
	Alternative C2 Right of Way		Agricultural Land	Wetland Habitat	High Recognized Environmental Concern Property
	Alternative C3 Right of Way		Upland Habitat	Mines/Quarries	
	Alternative C4 Right of Way				

**HUMAN AND COMMUNITY RESOURCES**

