

APPENDIX E

USER PROVIDED DOCUMENTATION AND INTERVIEWS

RECORD OF COMMUNICATION						
Site Name: I-69 Corridor Study			Location (city): Morgan County			
Communications with: Mr. Kevin White						
Of: Morgan County Health Department						
Location: Martinsville, IN			Phone: 765-342-6621			
Communication via	<input checked="" type="checkbox"/>	Telephone	<input type="checkbox"/>	Letter	<input type="checkbox"/>	In Person
Recorded By: Aija Putelis			Of: ATC			
At: 3:15 pm			On: May 20, 2016			
Re: Phase I Environmental Site Assessment						
<p>Summary of Communication:</p> <p>According to Mr. White, there are no open complaints with any of the sites listed in Morgan County. Mr. White has records of a few septic violations with some of the properties, but nothing ongoing. According to Mr. White, all of the properties are currently connected to public sewer except for the following:</p> <p style="text-align: center;">9110 Huggin Hollow – Septic Permit 95-165 3400 Old SR 37 – Septic Permit 75-037 1980 SR 44 – Septic Permit 95-164 1465 State Road 252 – Septic Permit C00-186</p>						
Conclusions/Required Action/Follow-up: None						
ROC 1 of 1						

**Martinsville Fire
Department**
Station: **14**
Shifts Or Platoon: **B Shift**

Location:
**1860 S OHIO ST
Martinsville IN 46151**

Lat/Long:
**N 39° 24' 35.04"
W 86° 25' 27.1"**

Location Type: **1 - Street
address**

Incident Type:
**411 - Gasoline or other
flammable liquid spill**

FDID: **55008**
Incident #: **2013-828**
Exposure ID: **6536344**
Exposure #: **0**
Incident Date: **07/11/2013**

Report Completed by: Cooke , Chad	ID: 1781-5675	Date: 07/12/2013
Report Reviewed by: Blondell , Donald	ID: 8176-2915	Date: 07/16/2013
Report Printed by: Fraker, Charles	ID: 14-02	Date: 5/24/2016 Time: 09:23

Structure Type:	Property Use: 511 - Convenience store		
Automatic Extinguishment System Present: <input type="checkbox"/>	Detectors Present: <input type="checkbox"/>	Cause of Ignition:	
Aid Given or Received:	None	Primary action taken:	43 - Hazardous materials spill control and confinement
Additional actions:		46 - Decontaminate persons or equipment , -	
Losses	Pre-Incident Values		
Property:	Property:	Civilian Injuries: 0	Fire Service Injuries: 0
Contents:	Contents:	Civilian Fatalities: 0	Fire Service Fatalities: 0
Total:	Total:	Total Casualties: 0	Total Fire Service Casualties: 0
Total # of apparatus on call:		5	Total # of personnel on call: 14

Narrative

The Martinsville Fire Department recived a call for a gas leak at the turkey hill gas station at 1860 s ohio st.upon arrival we found that a motorcycle had hit a gas pump.It had leaked about 20-30 gallons of gas out on to the drive.We put down dikes and peat sorb onto the drive pulled a hose line and did standby. After talking with the Manger Ashley Woolbright 765-349-9790 she had called her manger and they called a clean up company Summit was the company we remained on the scene for 2hrs until they arrvail.They started there clean up after they had removed the gas from the pump we marked in service Tabatha Perry 5805 wilbur rd martinsville,In 46151 317-997-5395 was driving a Hyundai Elantra Plate number 230 LDS was setting next to the pump that got hit it splashed gas all over her and her car we washed her down in a 66 gallon pool and she was checked out by Rural Metro and signed and SOR We used 8x10 XL pigs 4 4x2small pigs 3 one 66 gallon pool 3Bags of peat sorb and 2 bags of oildry

**Martinsville Fire
Department
Station: 14
Shifts Or Platoon: C Shift**

Location: 1860 S Ohio ST Martinsville IN 46151	Incident Type: 411 - Gasoline or other flammable liquid spill
Lat/Long: N 39° 24' 35.04" W 86° 25' 27.1"	FDID: 55008 Incident #: 2014-1163 Exposure ID: 9485237 Exposure #: 0 Incident Date: 09/14/2014
Location Type: 1 - Street address	

Report Completed by: Dilley , Jeff A	ID: 14-19	Date: 09/14/2014
Report Reviewed by: Blondell , Donald	ID: 14-02	Date: 09/15/2014
Report Printed by: Fraker, Charles	ID: 14-02	Date: 5/24/2016 Time: 09:24

Structure Type:	Property Use: 571 - Service station, gas station		
Automatic Extinguishment System Present: <input type="checkbox"/>	Detectors Present: <input type="checkbox"/>	Cause of Ignition:	
Aid Given or Received:	None	Primary action taken:	44 - Hazardous materials leak control & containment
Losses	Pre-Incident Values		
Property:	Property:	Civilian Injuries: 0	Fire Service Injuries: 0
Contents:	Contents:	Civilian Fatalities: 0	Fire Service Fatalities: 0
Total:	Total:	Total Casualties: 0	Total Fire Service Casualties: 0
Total # of apparatus on call:	1	Total # of personnel on call:	2

Narrative

MFD was dispatched to the address shown on a gas spill. Upon arrival PD was on the scene. Tanker truck was filling tanks and his automatic shut off did not work properly. Driver shut off manually and spilled approximately 10 gallons of gas. Driver had largest amount of liquid contained. We blocked off pump area with cones until spill was controlled. We applied oil dry to contaminated areas and marked back in service.
Turkey Hill Manager Ashley Woolbright 765 318-2021

**Martinsville Fire
Department**
Station: **14**
Shifts Or Platoon: **B Shift**

Location: 1860 S Ohio ST Martinsville IN 46151	Incident Type: 411 - Gasoline or other flammable liquid spill
Lat/Long: N 39° 24' 36.8" W 86° 25' 37.71"	FDID: 55008 Incident #: 2016-587 Exposure ID: 17590841 Exposure #: 0
Location Type: 1 - Street address	Incident Date: 04/26/2016

Report Completed by: Blondell , Donald	ID: 14-06	Date: 04/26/2016
Report Reviewed by: Blondell , Donald	ID: 14-06	Date: 04/26/2016
Report Printed by: Fraker, Charles	ID: 14-02	Date: 5/24/2016 Time: 09:25

Structure Type:	Property Use: 511 - Convenience store		
Automatic Extinguishment System Present: <input type="checkbox"/>	Detectors Present: <input type="checkbox"/>	Cause of Ignition:	
Aid Given or Received:	None	Primary action taken:	86 - Investigate
Losses	Pre-Incident Values		
Property:	Property:	Civilian Injuries: 0	Fire Service Injuries: 0
Contents:	Contents:	Civilian Fatalities: 0	Fire Service Fatalities: 0
Total:	Total:	Total Casualties: 0	Total Fire Service Casualties: 0
Total # of apparatus on call:	1	Total # of personnel on call:	3

Narrative

MFD dispatched to a fuel spill at Turkey Hill. Upon arrival with 2 MPD units on scene. We found that the fueling nozzle and hose had been broken off from the pump. The break away device on the hose work as it is suppose to and did not allow much fuel to spill. The attendant also reacted fast by shutting down the pump to minimize the amount of fuel spilled. We could smell fuel but there was no evidence of any on the ground. The pump itself was wet from fuel that had come from the break away device which the attendant said was coming out like a light spray. The people involved were 3 college aged people 2 males and a female. The female said she drove away from the pump with the nozzle still in the gas tank. We asked how much fuel was in the car when they stopped for fuel. They first told us they only pumped a couple dollars in the tank. Then they told us that the low fuel light had been on for approximately 20 minutes before they stop for fuel. We check the fuel gauge in the vehicle it was now on 3/4 of a tank. They pump said it had pumped approximately 10 gallons. We fell that there could not have been more than a gallon that spilled from the broken hose due to no gas sheen being visible in the rain water on the ground. We sprayed the wet area of the pump with a cold fire extinguisher to hold down the vapors and smell of the little bit of gas on the pump. EOR DWB

**Martinsville Fire
Department
Station: 14
Shifts Or Platoon: C Shift**

Location: 629 Birk RD Martinsville IN 46151	Incident Type: 411 - Gasoline or other flammable liquid spill
Lat/Long: N 39° 25' 4.39" W 86° 24' 33.88"	FDID: 55008 Incident #: 2013-394 Exposure ID: 6042288 Exposure #: 0
Location Type: 1 - Street address	Incident Date: 04/04/2013

Report Completed by: Skaggs , David A	ID:	Date: 04/04/2013
Report Reviewed by: Anderson , Terry W	ID:	Date: 04/05/2013
Report Printed by: Fraker, Charles	ID: 14-02	Date: 5/24/2016 Time: 09:27

Structure Type:	Property Use: 511 - Convenience store		
Automatic Extinguishment System Present: <input type="checkbox"/>	Detectors Present: <input type="checkbox"/>	Cause of Ignition:	
Aid Given or Received:	None	Primary action taken:	86 - Investigate
Additional actions:	92 - Standby , -		
Losses	Pre-Incident Values		
Property:	Property:	Civilian Injuries: 0	Fire Service Injuries: 0
Contents:	Contents:	Civilian Fatalities: 0	Fire Service Fatalities: 0
Total:	Total:	Total Casualties: 0	Total Fire Service Casualties: 0
Total # of apparatus on call:	1	Total # of personnel on call:	2

Narrative

Martinsville Fire Department received a call from attendant working at Murphy Oil located at 629 Birk Road for a call of a fuel spill from vehicle sitting at gas pump. We responded and found an elderly male with a 1987 Ford F250 with fuel leaking from gas tank of truck. A employee from Murphy Oil that was filling the gas station fuel tanks placed spill pads under truck to contain spill. Approximately 3 to 5 gallons spilled from vehicle and was caught by containment pads. A wrecker service was called and vehicle was towed from location. The owner of vehicle was Harlan Barnett of 2921 Vickery Road Gosport Indiana. The licence plate on vehicle was Indiana Issued In God We Trust Plate Number RKN597.

Julie Crewe

From: C Fraker <cfraker@martinsville.in.gov>
Sent: Tuesday, May 31, 2016 2:39 PM
To: Julie Crewe
Subject: Re: Records Request
Attachments: Turkey Hill S. Ohio St..docx; Murphy Oil Birk Road.docx; Circle K Southview.docx

Julie,

The records attached go back to 2013 on our newest records management system. Our virtual data system goes back until 2001, however there is no real way to conduct a record search on that server, while doing a line item search on the virtual server i did not find any problems with UST, I did find less than a dozen small gasoline spills combined at number 48 and 38 on your list. As far as records prior to 2001, I'm going to have to speak with a retired member as to how records were kept.

On Tue, May 24, 2016 at 11:07 AM, Julie Crewe <julie.crewe@atcassociates.com> wrote:

Could you go back to 1950? Thanks!

Julie Crewe, LPG | Project Geologist

ATC Group Services LLC

Office: [317.579.4020](tel:317.579.4020) | Mobile: [317.748.6838](tel:317.748.6838)

From: C Fraker [mailto:cfraker@martinsville.in.gov]
Sent: Tuesday, May 24, 2016 11:04 AM
To: Julie Crewe
Subject: Re: Records Request

Aija Putelis

From: Bonsett John - Health Dept <jbonsett@co.johnson.in.us>
Sent: Thursday, May 19, 2016 10:53 AM
To: Aija Putelis
Subject: RE: Records Request

Aija: I can provide you with the following information on these properties:

6100 W. Smith Valley Road; this location is a gas station. A septic system installation was made on this property in 2006. This property may be served with a public water utility but I believe at one time it was served by a well.

9614 State Road 144; This location serves as a gas station and convenience store. This location is served by an elevated sand mound septic system. The system is located to the east of the commercial building. I believe this business location has also been served by a private well in the past. Previous to the construction of the current building there was an Kentucky Fried Chicken business on this location. That business was served by a private well.

9400 State Road 144; This location is another gas station and convenience store. I believe this business is also served by a well. This building is served by a shared septic system that is located to the east of the 9400 address.

I find no other specific environmental concerns on these properties. I am unaware of any leaking buried fuel tanks on any of these locations.

John Bonsett
Dir. Environmental Health
Johnson County Health Dept.
86 W. Court St.
Franklin, IN 46131

From: Aija Putelis [mailto:Aija.Putelis@atcassociates.com]
Sent: Thursday, May 19, 2016 9:18 AM
To: Bonsett John - Health Dept
Subject: Records Request

Good morning,

I am currently working on a corridor study of State Road 37, part of which is located in Johnson County. I have three potential sites of concern. The property addresses are:

6100 W. Smith Valley Road, Greenwood, IN
9614 SR 144, Greenwood, IN
9400 SR 144, Greenwood, IN

I am contacting your office regarding the presence of septic systems or wells on the properties as well as records of environmental complaints or concerns associated with the property or surrounding area. Any information you can provide is greatly appreciated!

Thank you in advance for your help,

Aija Putelis | Field Scientist | **ATC Group Services LLC**
+1 317 579 4023 | +1 317 518 0935 mobile

7988 Centerpoint Drive, Suite 100 | Indianapolis, IN 46256-3345
aija.putelis@atcassociates.com | www.atcgroupservices.com

This email and its attachments may contain confidential and/or privileged information for the sole use of the intended recipient(s). If you are not the intended recipient, any use, distribution or copying of the information contained in this email and its attachments is strictly prohibited. If you have received this email in error, please notify the sender by replying to this message and immediately delete and destroy any copies of this email and any attachments. The views or opinions expressed are the author's own and may not reflect the views or opinions of ATC.



Indianapolis Fire Department

Fire Incident Report



Incident Number: **13132819**

Exposure Number: **0**

Incident Date: **10/29/2013**

Dispatch Time: **10:19:34**

Arrival Time: **10:23:40**

End Time: **11:22**

First-In Unit: **EG64**

Incident Type: **858 / GAS ODOR INSIDE**

Incident Commander: **G4601 /**

Location: **5320 S BELMONT AV**

Civilian Injuries: **0**

Firefighter Injuries: **0**

Civilian Fatalities: **0**

Firefighter Fatalities: **0**

Business Name

Name

Phone No

Pers Involvement

Property Type: **Mine or quarry**

Level of Origin:

Ignition Cause:

Area of Origin:

Type of Material:

Detector Presence:

Heat Source:

Form of Material:

Building Status:

Structure Type:

<u>Estimated Dollar Loss:</u>
Content Loss: \$0
Property Loss: \$0

<u>Mobile Property</u>	<u>Make</u>	<u>Model</u>	<u>Plate No.</u>	<u>VIN</u>
------------------------	-------------	--------------	------------------	------------

<u>Officer</u>	<u>Narrative</u>
P5789	Dispatched for odor, possible gas leak. Eg64 & Ld64 o/s, first companies investigating. Occupants o/s evacuated ptoa, met FD cubside, state smells like propane. Exterior propane tank shut off by Eg64. Tank was not leaking, no odor detected at tank.. Bldg doors opened ptoa. No noticeable odors inside or outside. No readings on gas meters in/out. Other companies disregarded, command terminated, operator released. In service. eor.
K8880	Called for gas odor in building. Disregarded enroute by command onscene. D. B. Kem
H1600	Called to the scene of a gas odor in a building.....disregarded enroute to the scene by Command. BC06 marked in and returned to service. EOR ADH H1600
H1600	Called to the scene of a gas odor in a building.....disregarded enroute to the scene by Command. SF06 marked in and returned to service. EOR
F6460	Disregarded enroute. E.O.R.



Indianapolis Fire Department

Fire Incident Report



Incident Number: **09007841**

Exposure Number: **0**

Incident Date: **01/21/2009**

Dispatch Time: **15:01:08**

Arrival Time: **15:05:06**

End Time: **20:56**

First-In Unit: **SR61**

Incident Type: **806X / BUILDING / EXTRA COMPANIES**

Incident Commander: **W1346 /**

Location: **4300 S MERIDIAN ST**

Civilian Injuries: **0**

Firefighter Injuries: **0**

Civilian Fatalities: **0**

Firefighter Fatalities: **0**

Business Name

Name

Phone No

Pers Involvement

Property Type: **vehicle/boat; sales, service or repair**

Level of Origin:

Ignition Cause:

Area of Origin:

Type of Material:

Detector Presence:

Heat Source:

Form of Material:

Building Status:

Structure Type:

<u>Estimated Dollar Loss:</u>
Content Loss: \$0
Property Loss: \$0

<u>Mobile Property</u>	<u>Make</u>	<u>Model</u>	<u>Plate No.</u>	<u>VIN</u>
------------------------	-------------	--------------	------------------	------------

<u>Officer</u>	<u>Narrative</u>
ME8444	Dispatched to the above location for a building fire. Upon arrival stood by and waited for perry crews with empty bottles. Filled 3 bottles and was released by command. END
K0665	exchanged 18 air bottles,
H0006	commerical garage fire asst with ventilation overhaul and aerial operation
R5218	Auto shop fire. 3rd engine. Attacked fire with 200' 1 3/4" line.
P1770	Auto shop building fire. Ladder 13 was sent as RIT. Upon arrival command requested Ladder 13 and crew to set up an aerial operation on the North side of the building. Ladder 13 crew attacked the fire until it was extinguished.
W1346	REPORT OF CAR FIRE IN AUTO GARAGE- E26 ARRIVES 1ST ON THE SCEN OF AUTO MAINTENANCE GARAGE. E26 EST COMMAND AND LAYS OUT AND BECOMES ATTACK W/ A WORKING FIRE. E26 ASSISTS W/ EXTINGUISHING FIRE AND SALVAGE AND OVERHAUL. E26 USED 3 SCBA'S , 200 FT OF 1/34 HOSE LINE, AND 600 SUPPLY LINE. E26 HIT HOT SPOTS AND PICKED UP ALL HOSE . E26 MARKS BACK IN SERVICE ONCE AVAIABLE. E26 POSSIBLY LOST PIC TAGS ON THIS FIRE. LT WHITE CONTACTED PERRY FIRE SO TO SEE IF THEY PICKED THEM UP.
M6127	Took 13/4" backed up E26.
WT4799	ARRIVED ON SCENE AND ASSUMED RIT DETAILS USING STRIKE RIG 61 AND LADDER 29'S EQUIPMENT, AFTER AER13 ARRIVED ASSUMED HAND LINE DETAIL ON NORTH SIDE ASSISTED IN EXTINGUISHMENT AND CLEAN UP.
	LT TRACY WOOD
GB5050	Arrived and stretched 5" line from hydrant east on SP Dr. To fire scene(across Meridian St.) Stretched 3" line to E26 and crew took 1 3/4" line in office door until command advised all units to withdraw. Relocated to south side. with 19 we made openings on the southside and hit fire from exterior. Additional 5" line was stretched from E61 to L13 by other personnel supplying aerial operations. Once permitted, E61 entered through suth side openings and extinguished remaining fire. E61 then coordinated overhaul & extinguishment. Picked up and returned. At one point during the operation 1 crew member was injured when he fell on ice. C660 took him for rx and reports to be made.
SP6463	Report of a building fire. Upon arrivail an automotive shop apx. 50 x 200' had fire through the roof with the roof started to collapse. I/C was set up and operations started. Hand lines where used for a short period of time and then the bld. was cleared and defense operations (Aerials) on the south and north side of bld. were started.Once the fire was knock down the owner used a backhole to remove siding and doors so all hot sports could be extingusihed. Overhaul completed and units returned to service. A code 700 (slight firefighter injury) when he sliped on the ice while loading hose. The injury was to the wrist. All staff cars notified and firefighgtter was taken to OPH
RE3548	PERFORMED SCENE INCNENT SFETY OFFICER FUNCTION. GAS SECURED BY CITIZENS GAS AND ELECTRIC BY IPL. AFTER FIRE WENT TO STATION 61 TO TAKE FF TO MOC FOR WRIST INJURY. PACKET COMPLETED AND TURNED INTO BC6 @ 2100 HRS ON 1/21/09.

**Martinsville Fire
Department
Station: 14
Shifts Or Platoon: B Shift**

Location: 320 Southview DR Martinsville IN 46151	Incident Type: 411 - Gasoline or other flammable liquid spill
Lat/Long: N 39° 24' 27.4" W 86° 25' 26.42"	FDID: 55008 Incident #: 2015-31 Exposure ID: 10540011 Exposure #: 0
Location Type: 1 - Street address	Incident Date: 01/08/2015

Report Completed by: Neal , Jeff	ID: 14-06	Date: 01/08/2015
Report Reviewed by: Neal , Jeff	ID: 14-06	Date: 01/08/2015
Report Printed by: Fraker, Charles	ID: 14-02	Date: 5/24/2016 Time: 09:16

Structure Type:	Property Use: 571 - Service station, gas station		
Automatic Extinguishment System Present: <input type="checkbox"/>	Detectors Present: <input type="checkbox"/>	Cause of Ignition:	
Aid Given or Received:	None	Primary action taken:	86 - Investigate
Losses	Pre-Incident Values		
Property:	Property:	Civilian Injuries: 0	Fire Service Injuries: 0
Contents:	Contents:	Civilian Fatalities: 0	Fire Service Fatalities: 0
Total:	Total:	Total Casualties: 0	Total Fire Service Casualties: 0
Total # of apparatus on call:		1	Total # of personnel on call: 3

Narrative

Received a direct call from Circle K gas station located on Southview Dr on a fuel spill. They stated they put all the oil dry down they had and wanted some additional oil dry. Arrived on the scene of a small gas spill list than 2 gallons. Employee stated the pump wouldn't shut off. The emergency stop was activated and the pump was put out of service. We applied a small amount of oil dry to the area. Circle K has a company come and get the used oil dry after it's placed in a 55 gallon barrel. No other actions taken by the Martinsville Fire Dept

A	49009 <small>FDID</small>	IN <small>State</small>	03/20/2016 <small>Incident Date</small>	34 <small>Station</small>	F116057706 <small>Incident Number</small>	000 <small>Exposure</small>	NFIRS -1 Basic
----------	------------------------------	----------------------------	--	------------------------------	--	--------------------------------	---------------------------

B	Location	<input type="checkbox"/> See Wildland Fire Module for Location		<small>Census Tract</small>
	1 Street address	1720 <small>Number/Milepost</small>	W THOMPSON <small>Prefix Street or Highway</small>	RD <small>Street Type Suffix</small>
		Apt./Suite/Room	INDIANAPOLIS <small>City</small>	IN 46217-9350 <small>State Zip Code</small>
	<small>Cross Street or Directions</small>			

C Incident Type 111 Building fire <small>Incident Type</small>	E1 Dates & Times	E2 Shifts & Alarms <small>Local Option</small>
D Aid Given or Received N None	<small>Date</small>	<small>Time</small>
	Dispatch 03/20/2016 19:33:23	
	<input checked="" type="checkbox"/> Arrival 03/20/2016 19:37:59	
	<input type="checkbox"/> Controlled : :	
	<input type="checkbox"/> Last Unit Cleared 03/23/2016 09:53:20	
		E3 Special Studies <small>Local Option</small>
		<small>Special Study ID# Special Study Value</small>

F Action Taken 11 Extinguishment by fire service personnel <small>Primary Action Taken (1)</small> 12 Salvage & overhaul <small>Additional Action Taken (2)</small> <small>Additional Action Taken (3)</small>	G1 Resources <input type="checkbox"/> Check this box and skip this section if an Apparatus or Personnel form is used. <table style="width:100%; text-align: center;"><tr><th></th><th>Apparatus</th><th>Personnel</th></tr><tr><td>Suppression</td><td>28</td><td>109</td></tr><tr><td>EMS</td><td>4</td><td>5</td></tr><tr><td>Other</td><td>39</td><td>49</td></tr></table> <input type="checkbox"/> Check box if resource counts include aid received resources.		Apparatus	Personnel	Suppression	28	109	EMS	4	5	Other	39	49	G2 Estimated Dollar Losses & Values LOSSES: Required for all fires if known. Optional for non fires. None Property \$ 3,000,000 <input type="checkbox"/> Contents \$ 1,000,000 <input type="checkbox"/> PRE-INCIDENT VALUE: Property \$ 3,000,000 <input type="checkbox"/> Contents \$ 1,000,000 <input type="checkbox"/>
	Apparatus	Personnel												
Suppression	28	109												
EMS	4	5												
Other	39	49												

Completed Modules <input checked="" type="checkbox"/> Fire-2 <input checked="" type="checkbox"/> Structure-3 <input type="checkbox"/> Civilian Fire Cas.-4 <input type="checkbox"/> Fire Serv. Casualty-5 <input type="checkbox"/> EMS-6 <input type="checkbox"/> HazMat-7 <input type="checkbox"/> Wildland Fire-8 <input checked="" type="checkbox"/> Apparatus-9 <input checked="" type="checkbox"/> Personnel-10 <input type="checkbox"/> Arson-11	H1 Casualties <input checked="" type="checkbox"/> None <table style="width:100%;"><tr><td style="width:50%;">Fire Service</td><td style="width:50%;">Deaths</td></tr><tr><td></td><td>Injuries</td></tr><tr><td>Civilian</td><td></td></tr></table> H2 Detector	Fire Service	Deaths		Injuries	Civilian		H3 Hazardous Materials Release N None	I Mixed Use Property NN Not mixed use
Fire Service	Deaths								
	Injuries								
Civilian									

J	Property Use 571 Service station, gas station
----------	---

M	Authorization	<small>Officer in charge ID</small> 51726917	<small>Rank</small> Battalion Chief	<small>Assignment</small>	<small>Date</small>
		<small>Signature</small> SCOTT A OLOFSON			
	<small>Check box if same as Officer in charge</small> <input checked="" type="checkbox"/>	<small>Member Making Report's ID</small> 51726917	<small>Rank</small> Battalion Chief	<small>Assignment</small>	<small>Date</small> 03/20/2016
		<small>Signature</small> SCOTT A OLOFSON			

K1 Person/Entity Involved

Local Option Business name (if applicable) Phone Number

Check this box if same address as incident location. Then skip the three duplicate address lines.

Mr., Ms., Mrs. First Name MI Last Name Suffix

Number Prefix Street or Highway Street Type Suffix

Post Office Box Apt./Suite/Room City

State Zip Code

K2 Owner

Local Option Same as person involved? Then check this box and skip the rest of this section. Business name (if applicable) () - Phone Number

Check this box if same address as incident location. Then skip the three duplicate address lines.

Mr., Ms., Mrs. First Name MI Last Name Suffix

Number Prefix Street or Highway Street Type Suffix

Post Office Box Apt./Suite/Room City

State Zip Code

L

Remarks:

Local Option

Arrived on the scene of a single story commercial structure heavily involved, with fire through the roof. Assumed command from Battalion 6. Batt 6 assigned OPS. Second alarm companies were assigned for maximum operation of elevated master streams. Third alarm called to assist with hose layouts- and possible exposures, including fire brands, and protection of a semi loaded with open bales of hay.

With arrival from the command staff, operational periods were established. Battalion two reported at 2230 hours for the next operational period. At 2200 all companies from the first three alarms were released to allow the operational companies access to the structure. Fire operations were completed during the second operational period and terminated by Battalion two.

Scott Olofson
Battalion Chief, Battalion One - A-Shift

L 2

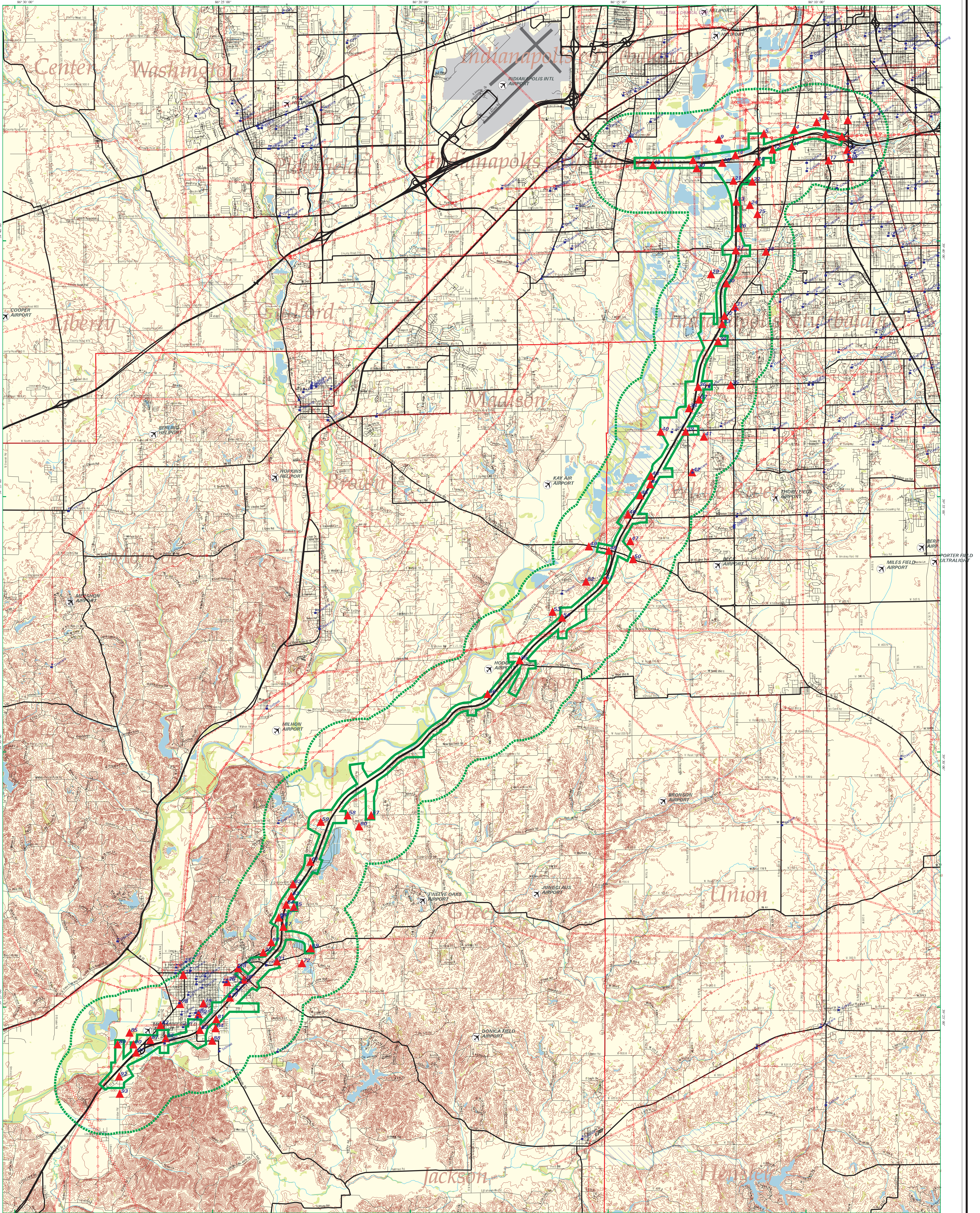
Remarks:

Local Option

INDIANAPOLIS FIRE DEPARTMENT
Fire Station 5
555 N. New Jersey St.
Indianapolis IN 46204
317-327-0905
317-327-6041
scott.olofson@indy.gov

Police-Fire-Homeland Security-Animal Care and Control-EMS-PSC

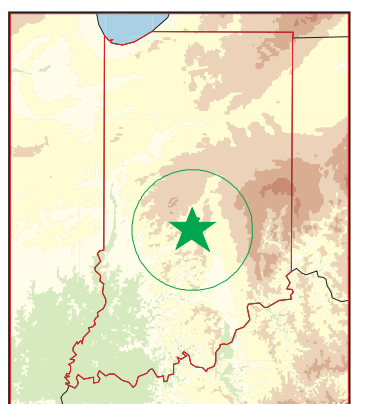
APPENDIX F
REGULATORY DATABASE REPORT



EDR DataMap® - Area Study

I-69 Section 6

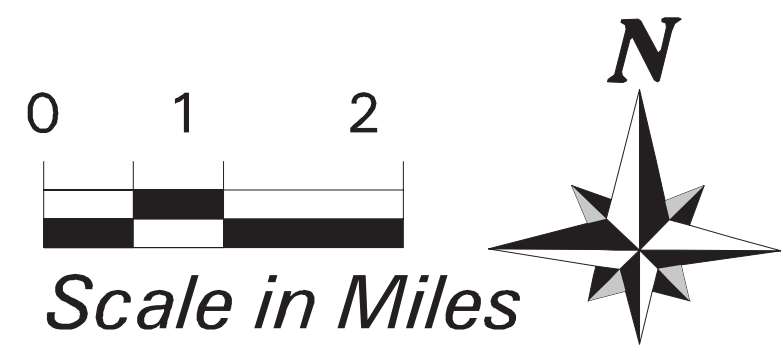
Solid green line indicates DDC Corridor



Bargersville, IN



- | | | | | |
|--|---------------|-------------|-------------------------|----------------------------|
| Listed Sites | Major Roads | Pipelines | Superfund Sites | National Wetland Inventory |
| Earthquake Epicenters (Richter 5 or greater) | Waterways | Powerlines | Federal DOD Sites | |
| Search Boundary | Railroads | Fault Lines | Indian Reservations BIA | |
| Roads | Contour Lines | Water | 100-Yr Flood Zones | |



I-69 Section 6

Bargersville, IN 46106

Inquiry Number: 4588222.5s

April 14, 2016

EDR DataMap™ Area Study

Thank you for your business.
Please contact EDR at 1-800-352-0050
with any questions or comments.

Disclaimer - Copyright and Trademark Notice

This Report contains certain information obtained from a variety of public and other sources reasonably available to Environmental Data Resources, Inc. It cannot be concluded from this Report that coverage information for the target and surrounding properties does not exist from other sources. **NO WARRANTY EXPRESSED OR IMPLIED, IS MADE WHATSOEVER IN CONNECTION WITH THIS REPORT. ENVIRONMENTAL DATA RESOURCES, INC. SPECIFICALLY DISCLAIMS THE MAKING OF ANY SUCH WARRANTIES, INCLUDING WITHOUT LIMITATION, MERCHANTABILITY OR FITNESS FOR A PARTICULAR USE OR PURPOSE. ALL RISK IS ASSUMED BY THE USER. IN NO EVENT SHALL ENVIRONMENTAL DATA RESOURCES, INC. BE LIABLE TO ANYONE, WHETHER ARISING OUT OF ERRORS OR OMISSIONS, NEGLIGENCE, ACCIDENT OR ANY OTHER CAUSE, FOR ANY LOSS OF DAMAGE, INCLUDING, WITHOUT LIMITATION, SPECIAL, INCIDENTAL, CONSEQUENTIAL, OR EXEMPLARY DAMAGES. ANY LIABILITY ON THE PART OF ENVIRONMENTAL DATA RESOURCES, INC. IS STRICTLY LIMITED TO A REFUND OF THE AMOUNT PAID FOR THIS REPORT.** Purchaser accepts this Report "AS IS". Any analyses, estimates, ratings, environmental risk levels or risk codes provided in this Report are provided for illustrative purposes only, and are not intended to provide, nor should they be interpreted as providing any facts regarding, or prediction or forecast of, any environmental risk for any property. Only a Phase I Environmental Site Assessment performed by an environmental professional can provide information regarding the environmental risk for any property. Additionally, the information provided in this Report is not to be construed as legal advice.

Copyright 2016 by Environmental Data Resources, Inc. All rights reserved. Reproduction in any media or format, in whole or in part, of any report or map of Environmental Data Resources, Inc., or its affiliates, is prohibited without prior written permission.

EDR and its logos (including Sanborn and Sanborn Map) are trademarks of Environmental Data Resources, Inc. or its affiliates. All other trademarks used herein are the property of their respective owners.

EXECUTIVE SUMMARY

TARGET PROPERTY INFORMATION

ADDRESS

BARGERSVILLE, IN 46106
BARGERSVILLE, IN 46106

DATABASES WITH NO MAPPED SITES

No mapped sites were found in EDR's search of available ("reasonably ascertainable ") government records within the requested search area for the following databases:

FEDERAL RECORDS

Proposed NPL.....	Proposed National Priority List Sites
Delisted NPL.....	National Priority List Deletions
NPL LIENS.....	Federal Superfund Liens
LIENS 2.....	CERCLA Lien Information
US ENG CONTROLS.....	Engineering Controls Sites List
US INST CONTROL.....	Sites with Institutional Controls
DOT OPS.....	Incident and Accident Data
US CDL.....	National Clandestine Laboratory Register
US BROWNFIELDS.....	A Listing of Brownfields Sites
DOD.....	Department of Defense Sites
FUDS.....	Formerly Used Defense Sites
LUCIS.....	Land Use Control Information System
CONSENT.....	Superfund (CERCLA) Consent Decrees
ROD.....	Records Of Decision
UMTRA.....	Uranium Mill Tailings Sites
ODI.....	Open Dump Inventory
DEBRIS REGION 9.....	Torres Martinez Reservation Illegal Dump Site Locations
TSCA.....	Toxic Substances Control Act
FTTS.....	FIFRA/ TSCA Tracking System - FIFRA (Federal Insecticide, Fungicide, & Rodenticide Act)/TSCA (Toxic Substances Control Act)
HIST FTTS.....	FIFRA/TSCA Tracking System Administrative Case Listing
SSTS.....	Section 7 Tracking Systems
RADINFO.....	Radiation Information Database
RAATS.....	RCRA Administrative Action Tracking System
COAL ASH DOE.....	Steam-Electric Plant Operation Data
FUSRAP.....	Formerly Utilized Sites Remedial Action Program
FUELS PROGRAM.....	EPA Fuels Program Registered Listing
FEMA UST.....	Underground Storage Tank Listing
FEDERAL FACILITY.....	Federal Facility Site Information listing
LEAD SMELTERS.....	Lead Smelter Sites
COAL ASH EPA.....	Coal Combustion Residues Surface Impoundments List
2020 COR ACTION.....	2020 Corrective Action Program List
EPA WATCH LIST.....	EPA WATCH LIST
SCRD DRYCLEANERS.....	State Coalition for Remediation of Drycleaners Listing
US FIN ASSUR.....	Financial Assurance Information

EXECUTIVE SUMMARY

PCB TRANSFORMER..... PCB Transformer Registration Database
US HIST CDL..... Delisted National Clandestine Laboratory Register

STATE AND LOCAL RECORDS

IN SHWS..... List of Hazardous Waste Response Sites Scored Using the Indiana Scoring Model
IN SWF/LF..... Permitted Solid Waste Facilities
IN UIC..... UIC Site Listing
IN SWTIRE..... Waste Tire Sites Listing
IN DEL SHWS..... Deleted Commissioner's Bulletin Sites List
IN CFO..... Confined Feeding Operations
IN CDL..... Clandestine Drug Lab Listing
IN COAL ASH..... Coal Ash Disposal Sites
IN OPEN DUMPS..... Open Dump Waste Sites

TRIBAL RECORDS

INDIAN RESERV..... Indian Reservations
INDIAN ODI..... Report on the Status of Open Dumps on Indian Lands
INDIAN LUST..... Leaking Underground Storage Tanks on Indian Land
INDIAN UST..... Underground Storage Tanks on Indian Land
INDIAN VCP..... Voluntary Cleanup Priority Listing

EDR PROPRIETARY RECORDS

EDR MGP..... EDR Proprietary Manufactured Gas Plants
IN RGA HWS..... Recovered Government Archive State Hazardous Waste Facilities List
IN RGA LF..... Recovered Government Archive Solid Waste Facilities List

SURROUNDING SITES: SEARCH RESULTS

Surrounding sites were identified.

Page numbers and map identification numbers refer to the EDR Radius Map report where detailed data on individual sites can be reviewed.

Sites listed in ***bold italics*** are in multiple databases.

Unmappable (orphan) sites are not considered in the foregoing analysis.

FEDERAL RECORDS

NPL: Also known as Superfund, the National Priority List database is a subset of CERCLIS and identifies over 1,200 sites for priority cleanup under the Superfund program. The source of this database is the U.S. EPA.

A review of the NPL list, as provided by EDR, and dated 10/30/2015 has revealed that there is 1 NPL site within the searched area.

<u>Site</u>	<u>Address</u>	<u>Map ID</u>	<u>Page</u>
<i>PIKE AND MULBERRY ST</i>	<i>INTERSECTION OF PIKE</i>	<i>74</i>	<i>503</i>

EXECUTIVE SUMMARY

SEMS: SEMS (Superfund Enterprise Management System) tracks hazardous waste sites, potentially hazardous waste sites, and remedial activities performed in support of EPA's Superfund Program across the United States. The list was formerly know as CERCLIS, renamed to SEMS by the EPA in 2015. The list contains data on potentially hazardous waste sites that have been reported to the USEPA by states, municipalities, private companies and private persons, pursuant to Section 103 of the Comprehensive Environmental Response, Compensation, and Liability Act (CERCLA). This dataset also contains sites which are either proposed to or on the National Priorities List (NPL) and the sites which are in the screening and assessment phase for possible inclusion on the NPL.

A review of the SEMS list, as provided by EDR, and dated 01/11/2016 has revealed that there is 1 SEMS site within the searched area.

<u>Site</u>	<u>Address</u>	<u>Map ID</u>	<u>Page</u>
<i>PIKE AND MULBERRY ST</i>	<i>INTERSECTION OF PIKE</i>	<i>74</i>	<i>503</i>

SEMS-ARCHIVE: SEMS-ARCHIVE (Superfund Enterprise Management System Archive) tracks sites that have no further interest under the Federal Superfund Program based on available information. The list was formerly known as the CERCLIS-NFRAP, renamed to SEMS ARCHIVE by the EPA in 2015. EPA may perform a minimal level of assessment work at a site while it is archived if site conditions change and/or new information becomes available. Archived sites have been removed and archived from the inventory of SEMS sites. Archived status indicates that, to the best of EPA's knowledge, assessment at a site has been completed and that EPA has determined no further steps will be taken to list the site on the National Priorities List (NPL), unless information indicates this decision was not appropriate or other considerations require a recommendation for listing at a later time. The decision does not necessarily mean that there is no hazard associated with a given site; it only means that, based upon available information, the location is not judged to be potential NPL site.

A review of the SEMS-ARCHIVE list, as provided by EDR, and dated 01/11/2016 has revealed that there is 1 SEMS-ARCHIVE site within the searched area.

<u>Site</u>	<u>Address</u>	<u>Map ID</u>	<u>Page</u>
ESSEX GROUP INC	1201 S OHIO ST	80	546

CORRACTS: CORRACTS is a list of handlers with RCRA Corrective Action Activity. This report shows which nationally-defined corrective action core events have occurred for every handler that has had corrective action activity.

A review of the CORRACTS list, as provided by EDR, and dated 12/09/2015 has revealed that there is 1 CORRACTS site within the searched area.

<u>Site</u>	<u>Address</u>	<u>Map ID</u>	<u>Page</u>
<i>E&B PAVING</i>	<i>4350 S HARDING ST</i>	<i>5</i>	<i>60</i>

EXECUTIVE SUMMARY

RCRA-TSDF: RCRAInfo is EPA's comprehensive information system, providing access to data supporting the Resource Conservation and Recovery Act (RCRA) of 1976 and the Hazardous and Solid Waste Amendments (HSWA) of 1984. The database includes selective information on sites which generate, transport, store, treat and/or dispose of hazardous waste as defined by the Resource Conservation and Recovery Act (RCRA). Transporters are individuals or entities that move hazardous waste from the generator offsite to a facility that can recycle, treat, store, or dispose of the waste. TSDFs treat, store, or dispose of the waste.

A review of the RCRA-TSDF list, as provided by EDR, and dated 12/09/2015 has revealed that there is 1 RCRA-TSDF site within the searched area.

<u>Site</u>	<u>Address</u>	<u>Map ID</u>	<u>Page</u>
E&B PAVING	4350 S HARDING ST	5	60

RCRA-LQG: RCRAInfo is EPA's comprehensive information system, providing access to data supporting the Resource Conservation and Recovery Act (RCRA) of 1976 and the Hazardous and Solid Waste Amendments (HSWA) of 1984. The database includes selective information on sites which generate, transport, store, treat and/or dispose of hazardous waste as defined by the Resource Conservation and Recovery Act (RCRA). Large quantity generators (LQGs) generate over 1,000 kilograms (kg) of hazardous waste, or over 1 kg of acutely hazardous waste per month.

A review of the RCRA-LQG list, as provided by EDR, and dated 12/09/2015 has revealed that there are 2 RCRA-LQG sites within the searched area.

<u>Site</u>	<u>Address</u>	<u>Map ID</u>	<u>Page</u>
FORMER BOBS CENTURY	4200 BLUFF RD	4	17
CVS PHARMACY #2843	402 MARKET PLACE DRI	36	414

RCRA-SQG: RCRAInfo is EPA's comprehensive information system, providing access to data supporting the Resource Conservation and Recovery Act (RCRA) of 1976 and the Hazardous and Solid Waste Amendments (HSWA) of 1984. The database includes selective information on sites which generate, transport, store, treat and/or dispose of hazardous waste as defined by the Resource Conservation and Recovery Act (RCRA). Small quantity generators (SQGs) generate between 100 kg and 1,000 kg of hazardous waste per month.

A review of the RCRA-SQG list, as provided by EDR, and dated 12/09/2015 has revealed that there are 5 RCRA-SQG sites within the searched area.

<u>Site</u>	<u>Address</u>	<u>Map ID</u>	<u>Page</u>
JX PETERBILT	4255 S HARDING ST	5	78
STOOPS FREIGHTLINER	1851 W THOMPSON RD	10	98
MORRIS MACHINE CO IN	6480 S BELMONT ST	26	341
INDIANA UNIVERSITY H	2209 JOHN R WOODEN D	75	511
TWIGG CORPORATION	659 E YORK ST	79	532

EXECUTIVE SUMMARY

RCRA-CESQG: RCRAInfo is EPA's comprehensive information system, providing access to data supporting the Resource Conservation and Recovery Act (RCRA) of 1976 and the Hazardous and Solid Waste Amendments (HSWA) of 1984. The database includes selective information on sites which generate, transport, store, treat and/or dispose of hazardous waste as defined by the Resource Conservation and Recovery Act (RCRA). Conditionally exempt small quantity generators (CESQGs) generate less than 100 kg of hazardous waste, or less than 1 kg of acutely hazardous waste per month.

A review of the RCRA-CESQG list, as provided by EDR, and dated 12/09/2015 has revealed that there are 17 RCRA-CESQG sites within the searched area.

<u>Site</u>	<u>Address</u>	<u>Map ID</u>	<u>Page</u>
AAA COOPER TRANSPORT	4401 S HARDING ST	5	21
ABF FREIGHT SYSTEM I	1260 TERMINAL RD	5	23
CLARKE DETROIT DIESE	1340 TERMINAL RD	5	52
PILOT TRAVEL CENTER	4607 S HARDING ST	10	165
VEHICARE	4610 BLUFF RD	11	201
VENTURE LOGISTICS	1101 HARDING CT	12	207
ROYAL SPA MANUFACTUR	2041 W EPLER AVE	21	283
SMITH TANK CLEANING	1930 W BANTA RD	26	336
CAPORALE POSTS, INC	1648 OLD STATE RD 37	43	457
WALMART SUPERCENTER	410 GRAND VALLEY BLV	77	520
MARTINSVILLE HIGH SC	1360 E GRAY ST	77	526
BROTHERS BODY & PAIN	1009 MORTON AVE	82	578
IGC-MARTINSVILLE SVC	689 S MORTON ST	82	587
KROGER STORE #907	1600 S OHIO	83	608
BIRD LARRY FORD	333 CURRY DR	84	611
WELIEVER OLDS PONTIA	655 W SOUTHVIEW DR	86	615
GARRYS MARATHON 2470	2180 BURTON LN	86	623

RCRA NonGen / NLR: RCRAInfo is EPA's comprehensive information system, providing access to data supporting the Resource Conservation and Recovery Act (RCRA) of 1976 and the Hazardous and Solid Waste Amendments (HSWA) of 1984. The database includes selective information on sites which generate, transport, store, treat and/or dispose of hazardous waste as defined by the Resource Conservation and Recovery Act (RCRA). Non-Generators do not presently generate hazardous waste.

A review of the RCRA NonGen / NLR list, as provided by EDR, and dated 12/09/2015 has revealed that there are 38 RCRA NonGen / NLR sites within the searched area.

<u>Site</u>	<u>Address</u>	<u>Map ID</u>	<u>Page</u>
GARDNER TRANSPORT SE	1340 TERMINAL RD	5	55
E&B PAVING	4350 S HARDING ST	5	60
OVERLAND EXPRESS INC	1631 W THOMPSON RD	10	108
C I WHITTEN TRANSFER	1631 W THOMPSON RD S	10	112
QUALITY TRAILER SALE	1401 HARDING CT	10	135
CONTINENTAL EXPRESS	4610 S HARDING ST	10	155
MILESTONE CONTRACTOR	4506 S HARDING ST	10	189
BERNS TRANSPORTATION	4585 S HARDING ST	10	191
AMOCO OIL CO SS 499	4505 S HARDING ST	10	195
SUNOCO SERVICE STATI	4501 S HARDING ST	10	198
LANE RESTORATION INC	4600 BLUFF RD	11	203
ANR FREIGHT SYSTEM I	1101 HARDING CT	12	214
BOC GASES	1045 HARDING CRT	12	227
S AND E TRUCKING INC	2821 W THOMPSON RD	18	238
TRANSIT GROUP TRANSP	2415 W THOMPSON RD	18	240
NEACE TRUCKING CO	3211 W BYRKIT ST	20	248

EXECUTIVE SUMMARY

<u>Site</u>	<u>Address</u>	<u>Map ID</u>	<u>Page</u>
CONTRACTORS UNITED I	5420 S BELMONT	21	286
MARTIN MARIETTA MATE	5320 S BELMONT AVE	21	291
SECURITY PAINTING	310 WEST STATE ST	22	298
LAYNE NORTHERN CO	5520 S HARDING ST	22	301
SONLEYS JOE COLLISIO	1780 W EPLER ST	22	305
CO ALLIANCE LLP EPLE	1530 W EPLER AVE	22	316
L AND E ENGINEERING	6450 S BELMONT	26	349
ONKENS AMOCO	2025 W SOUTHPORT RD	27	356
TUCHMAN CLEANERS NO	378 WESTERN BLVD	36	374
SPEEDWAY 6027	6100 W SMITH VALLEY	39	427
TOYS R US INC GREENW	1280 N US 31	41	452
INDOT BRIDGE STR 144	.48 MI W SR 37	48	462
AMOCO SERVICE STATIO	9610 SR 144	48	467
MILESTONE CONTRACTOR	9790 OLD SR 37 N	48	472
HARMAN/BECKER AUTOMO	1201 S OHIO ST	80	550
TIM WILSON CHEVY BUI	555 COMMERCIAL DR	83	594
WALGREEN STORE #7676	1900 S OHIO ST	83	598
WAL MART STORE 1356	1800 S OHIO ST	83	602
BRYANT CORP - RECEIV	110 INDUSTRIAL DR	83	605
KMART 3790	2020 BURTON LN	86	630
INDOT BRIDGE 37 SS 3	1.07 MI S SR 39	91	639
INDOT BRIDGE 37 55 3	1.07 MI S SR 39	91	641

ERNS: The Emergency Response Notification System records and stores information on reported releases of oil and hazardous substances. The source of this database is the U.S. EPA.

A review of the ERNS list, as provided by EDR, and dated 06/22/2015 has revealed that there are 12 ERNS sites within the searched area.

<u>Site</u>	<u>Address</u>	<u>Map ID</u>	<u>Page</u>
Not reported	1720 WEST THOMPSON R	10	119
Not reported	1720 THOMPSON ROAD	10	119
Not reported	1720 W THOMPSON RD	10	124
Not reported	1720 W. THOMPSON ROA	10	126
Not reported	5320 SOUTH BELMONT A	21	290
Not reported	6450 S. BELMONT AVE.	26	349
Not reported	5534 W. FAIRVIEW ROA	36	391
Not reported	5534 W. FAIRVIEW ROA	36	391
Not reported	5710 WEST SMITHVALLE	39	436
Not reported	5710 WEST SMITH VALL	39	437
Not reported	333 CURRY DRIVE	81	573
Not reported	609 VIRGINIA	86	626

HMIRS: The Hazardous Materials Incident Report System contains hazardous material spill incidents reported to the Department of Transportation. The source of this database is the U.S. EPA.

A review of the HMIRS list, as provided by EDR, and dated 06/24/2015 has revealed that there are 5 HMIRS sites within the searched area.

EXECUTIVE SUMMARY

<u>Site</u>	<u>Address</u>	<u>Map ID</u>	<u>Page</u>
1720 THOMPSON RD	1720 THOMPSON RD	10	117
Not reported	1101 HARDING COURT	12	207
Not reported	1101 HARDING CT	12	210
Not reported	1101 HARDING COURT	12	220
Not reported	1101 HARDING COURT	12	221

US MINES: Mines Master Index File. The source of this database is the Dept. of Labor, Mine Safety and Health Administration.

A review of the US MINES list, as provided by EDR, and dated 08/18/2015 has revealed that there are 6 US MINES sites within the searched area.

<u>Site</u>	<u>Address</u>	<u>Map ID</u>	<u>Page</u>
HANSON AGGREGATES MI		5	73
HANSON AGGREGATES MI		10	142
MARTIN MARIETTA MATE		21	258
VCNA PRAIRIE, INC		39	419
IRVING MATERIALS INC		39	437
MARTINSVILLE AGGREGA		85	614

TRIS: The Toxic Chemical Release Inventory System identifies facilities that release toxic chemicals to the air, water, and land in reportable quantities under SARA Title III, Section 313. The source of this database is the U.S. EPA.

A review of the TRIS list, as provided by EDR, and dated 12/31/2014 has revealed that there are 2 TRIS sites within the searched area.

<u>Site</u>	<u>Address</u>	<u>Map ID</u>	<u>Page</u>
IRVING MATERIALS INC	5560 S BELMONT ST	21	269
ROYAL SPA CORP	2041 W EPLER	21	273

ICIS: The Integrated Compliance Information System (ICIS) supports the information needs of the national enforcement and compliance program as well as the unique needs of the National Pollutant Discharge Elimination System (NPDES) program.

A review of the ICIS list, as provided by EDR, and dated 01/23/2015 has revealed that there are 2 ICIS sites within the searched area.

<u>Site</u>	<u>Address</u>	<u>Map ID</u>	<u>Page</u>
ROYAL SPA CORP	2041 W EPLER AVE	21	274
PIKE AND MULBERRY ST	INTERSECTION OF PIKE	74	503

EXECUTIVE SUMMARY

PADS: The PCB Activity Database identifies generators, transporters, commercial storers and/or brokers and disposers of PCBs who are required to notify the United States Environmental Protection Agency of such activities. The source of this database is the U.S. EPA.

A review of the PADS list, as provided by EDR, and dated 07/01/2014 has revealed that there is 1 PADS site within the searched area.

<u>Site</u>	<u>Address</u>	<u>Map ID</u>	<u>Page</u>
GARDNER TRANSPORT SE	1340 TERMINAL RD	5	55

MLTS: The Material Licensing Tracking System is maintained by the Nuclear Regulatory Commission and contains a list of approximately 8,100 sites which possess or use radioactive materials and are subject to NRC licensing requirements.

A review of the MLTS list, as provided by EDR, and dated 06/26/2015 has revealed that there is 1 MLTS site within the searched area.

<u>Site</u>	<u>Address</u>	<u>Map ID</u>	<u>Page</u>
MILESTONE CONTRACTOR	5950 SOUTH BELMONT S	23	332

FINDS: The Facility Index System contains both facility information and "pointers" to other sources of information that contain more detail. These include: RCRIS; Permit Compliance System (PCS); Aerometric Information Retrieval System (AIRS); FATES (FIFRA [Federal Insecticide Fungicide Rodenticide Act] and TSCA Enforcement System, FTTS [FIFRA/TSCA Tracking System]; CERCLIS; DOCKET (Enforcement Docket used to manage and track information on civil judicial enforcement cases for all environmental statutes); Federal Underground Injection Control (FURS); Federal Reporting Data System (FRDS); Surface Impoundments (SIA); TSCA Chemicals in Commerce Information System (CICS); PADS; RCRA-J (medical waste transporters/disposers); TRIS; and TSCA. The source of this database is the U.S. EPA/NTIS.

A review of the FINDS list, as provided by EDR, and dated 07/20/2015 has revealed that there are 137 FINDS sites within the searched area.

<u>Site</u>	<u>Address</u>	<u>Map ID</u>	<u>Page</u>
ABF FREIGHT SYSTEM I	1260 TERMINAL RD	5	23
CLARKE DETROIT DIESE	1340 TERMINAL RD	5	52
JX PETERBILT	4255 S HARDING ST	5	78
DR VINYL DOCTORS TOU	5199 HARDING LN	10	93
BUILDERS TRANSPORT I	4949 S HARDING ST	10	93
STOOPS FREIGHTLINER	1851 W THOMPSON RD	10	98
C I WHITTEN TRANSFER	1631 W THOMPSON RD S	10	112
STOOPS FREIGHTLINER	1631 W THOMPSON RD	10	114
THOMPSON ROAD MARATH	1541 W THOMPSON RD	10	117
UNITED SERVICE STATI	1690 W THOMPSON RD	10	119
FLYING J TRAVEL PLAZ	1720 W THOMPSON RD	10	120
QUALITY TRAILER SALE	1401 HARDING CT	10	135
MR. FUEL	4610 SOUTH HARDING S	10	149
PILOT TRAVEL CENTER	4607 S HARDING ST	10	165
BLUE BEACON INTERNAT	4550 S HARDING ST	10	173
HANSON AGGREGATES	4506 S HARDING ST	10	182
MILESTONE CONTRACTOR	4506 S HARDING ST	10	189
BERNS TRANSPORTATION	4585 S HARDING ST	10	191
DOLLAR INN	4585 S HARDING	10	193

EXECUTIVE SUMMARY

<u>Site</u>	<u>Address</u>	<u>Map ID</u>	<u>Page</u>
AMOCO 499	4504 HARDING STREET	10	194
MILESTONE CONTRACTOR	HARCO WAY	10	198
SUNOCO SERVICE STATI	4501 S HARDING ST	10	198
VEHICARE	4610 BLUFF RD	11	201
VENTURE LOGISTICS	1101 HARDING CT	12	207
PENSKE TRUCK LEASING	1101 S HARDING ST	12	211
OLIVER TRUCKING CORP	1101 HARDING CT	12	213
BOC GASES	1045 HARDING CRT	12	227
S AND E TRUCKING INC	2821 W THOMPSON RD	18	238
THOMPSON ROAD DUMP	2635 W THOMPSON RD	18	240
TRANSIT GROUP TRANSP	2415 W THOMPSON RD	18	240
KENSAR EQUIPMENT	2415 W THOMPSON RD	18	243
RH MARLIN INC	2202 W THOMPSON RD	18	245
HERTZ EQUIPMENT RENT	2100 W THOMPSON RD	18	246
SKAGGS ENTERPRISES	4101 W THOMPSON RD	19	248
NEACE TRUCKING CO	3211 W BYRKIT ST	20	248
MARTIN MARIETTA MATE	5620 S BELMONT AVE	21	255
E & B PAVING CORPORA	5601 S. BELMONT	21	256
IRVING MATERIALS INC	5560 S BELMONT ST	21	269
ROTO ROOTER	5557 S BELMONT AVE	21	269
BUILDERS CONCRETE &	5540 S BELMONT ST	21	270
ROYAL SPA CORP	2041 W EPLER AVE	21	274
CONTRACTORS UNITED I	5420 S BELMONT	21	286
MARTIN MARIETTA AGGR	5320 S BELMONT AVE	21	289
MARTIN MARIETTA MATE	5320 S BELMONT AVE	21	291
LAYNE NORTHERN CO	5520 S HARDING ST	22	301
SONLEYS JOE COLLISIO	1780 W EPLER ST	22	305
FERRELLGAS	1750 W EPLER AVE	22	314
EAGLE IND INC	1740 W EPLER AVE	22	315
CO ALLIANCE LLP EPLE	1530 W EPLER AVE	22	316
ABSOLUTE VENDING	6130 BELLMONT AVE ST	23	327
KAMPER KORNER INCORP	1951 W EDGEWOOD AVE	23	327
WINGFOOT COMMERCIAL	1950 W EDGEWOOD AVE	23	328
GOODYEAR RETREAD PLA	1950 W EDGEWOOD AVE	23	329
MILESTONE CONTRACTOR	5950 S BELMONT AVE	23	332
IPL - GLENS VALLEY S	1940 WEST BANTA ROAD	26	334
INDIANA POWER & LIGH	1940 W BANTA RD	26	336
SMITH TANK CLEANING	1930 W BANTA RD	26	341
MORRIS MACHINE CO IN	6480 S BELMONT ST	26	341
L AND E ENGINEERING	6450 S BELMONT	26	349
AMOCO OIL SERVICE	2033 W SOUTHPORT RD	27	354
ONKENS AMOCO	2025 W SOUTHPORT RD	27	356
AMOCO OIL CO., STATI	2025 WEST SOUTHPORT	27	360
MOUNT PLEASANT SHOPP	1225 N BLUFF RD	34	366
BIGFOOT 16	1229 N BLUFF RD	34	368
MT. PLEASANT SHOPPIN	BLUFF AND COUNTY LIN	34	369
BIG O TIRES	326 WESTERN BLVD	36	370
GD MARATHON	378 WESTERN BLVD STE	36	373
TUCHMAN CLEANERS NO	378 WESTERN BLVD	36	374
INDIANA AMERICAN WAT	5534 W FAIRVIEW ROAD	36	391
CVS PHARMACY 2843	402 MARKET PLACE DR	36	416
VCNA PRAIRIE INCORPO	6354 W SMITH VALLEY	39	422
SPEEDWAY 6027	6100 W SMITH VALLEY	39	427
BARGERSVILLE WATER U	5710 W SMITH VALLEY	39	436
BARGERSVILLE WATER D	5710 W SMITH VALLEY	39	437
TEXAS GAS CITY GATE	SMITH VALLEY STATION	39	444

EXECUTIVE SUMMARY

<u>Site</u>	<u>Address</u>	<u>Map ID</u>	<u>Page</u>
BARGERSVILLE MUNICIPAL	5711 W SMITH VALLEY	39	444
IRVING MATERIALS, IN	6695 W SMITH VALLEY	40	451
TOYS R US INC GREENW	1280 N US 31	41	452
CAPORALE POSTS, INC	1648 OLD STATE RD 37	43	456
E & B PAVING INC	1916 SR 37	44	459
JOHNSON WESTERN UTIL	2200 OLD STATE ROAD	45	460
OAK MEADOWS MOBILE H	7248 W STONE CROSSIN	46	461
AMOCO SERVICE STATIO	9614 SR 144	48	466
AMOCO SERVICE STATIO	9610 SR 144	48	467
PANCHO & LEFTYS	9502 SR 144	48	469
WAVERLY DAIRY QUEEN	9500 SR 144	48	470
FIRST NATL BANK	9410 SR 144	48	470
BIGFOOT 55	9400 SR 144	48	471
VCNA PRAIRIE INCORPO	8650 BANTA RD	51	486
WAVERLY INN INC	7820 WAVERLY RD	54	488
TIM WILSON COUNTRYSI	7005 SR 37 N	55	489
EASTERN MORGAN COUNT	7490 TUNNEL RD	55	490
ADKINS BODY SHOP INC	3245 OLD STATE RD	56	491
VACANT RESIDENCE	4295 EGBERT RD	57	491
Not reported	IPL- STEINSMILL CORN	59	492
FIRST UMC OF MARTINS	3150 MYRA LANE	61	492
FIRST UNITED METHODO	3150 E MYRA LN	61	493
VACANT RESIDENCE	1790 SR 37 N	63	493
MARTINSVILLE COUNTRY	1510 SR 37 N	64	494
PRINCE OF PEACE LUTH	3496 EAST MORGAN STR	66	494
PRINCE OF PEACE LUTH	3496 EAST MORGAN STR	66	495
FAITH MISSIONARY CHU	1895 SR 44	71	498
WASHINGTON TOWNSHIP	1890 SR 44	71	498
PIKE AND MULBERRY ST	INTERSECTION OF PIKE	74	503
GRANDVIEW BUILDING	2009 E COLUMBUS ST	75	511
INDIANA UNIVERSITY H	2209 JOHN R WOODEN D	75	511
VILLAGE PANTRY 404	109 JANAY DR	75	517
MARTINSVILLE CITGO	229 GRAND VALLEY BLV	77	518
WAL-MART SUPERCENTER	410 GRAND VALLEY BLV	77	519
MURPHY USA 6992	629 BIRK RD	77	524
MARTINSVILLE HIGH SC	1360 E GRAY ST	77	526
RIETH RILEY CONSTRUC	SR 37 & SR 39	77	530
TWIGG CORPORATION	659 E YORK ST	79	532
HARMAN/BECKER AUTOMO	1201 S OHIO ST	80	550
BROTHERS BODY & PAIN	1009 MORTON AVE	82	578
IGC-MARTINSVILLE SVC	689 S MORTON ST	82	587
FAMILY CHEVROLET	55 S COMMERCIAL ST	83	591
BIGFOOT 54	320 SOUTHVIEW DR	83	592
TIM WILSON CHEVY BUI	555 COMMERCIAL DR	83	594
WALGREEN STORE #7676	1900 S OHIO ST	83	597
TURKEY HILL 600	1860 S OHIO ST	83	600
SUPERIOR AUTO	581 COMMERCIAL BLVD	83	601
WAL MART STORE 1356	1800 S OHIO ST	83	602
BRYANT CORP - RECEIV	110 INDUSTRIAL DR	83	605
KROGER STORE #907	1600 S OHIO	83	611
BIRD LARRY FORD	333 CURRY DR	84	611
TACO BELL	695 W SOUTHVIEW DR	86	615
WELIEVER OLDS PONTIA	655 W SOUTHVIEW DR	86	615
GARRYS MARATHON 2470	2180 BURTON LN	86	623
ADVANCED AUTO PARTS	2086 BURTON LN	86	626
HARMAN-MOTIVE	2020 BURTON LN	86	629

EXECUTIVE SUMMARY

<u>Site</u>	<u>Address</u>	<u>Map ID</u>	<u>Page</u>
<i>KMART 3790</i>	<i>2020 BURTON LN</i>	<i>86</i>	<i>629</i>
<i>ROGERS GROUP INCORPO</i>	<i>1940 MORTON AVE</i>	<i>87</i>	<i>633</i>
<i>ROGERS GROUP INC</i>	<i>1390 MORTON AVE</i>	<i>87</i>	<i>634</i>
<i>MARTINSVILLE WWTP</i>	<i>995 ROGERS RD</i>	<i>89</i>	<i>637</i>
<i>MORGAN COUNTY SCHOOL</i>	<i>ROGERS LN</i>	<i>89</i>	<i>639</i>
<i>ROGERS GROUP INCORPO</i>	<i>501 ROGERS RD</i>	<i>90</i>	<i>639</i>

RMP: When Congress passed the Clean Air Act Amendments of 1990, it required EPA to publish regulations and guidance for chemical accident prevention at facilities using extremely hazardous substances. The Risk Management Program Rule (RMP Rule) was written to implement Section 112(r) of these amendments. The rule, which built upon existing industry codes and standards, requires companies of all sizes that use certain flammable and toxic substances to develop a Risk Management Program, which includes a(n): Hazard assessment that details the potential effects of an accidental release, an accident history of the last five years, and an evaluation of worst-case and alternative accidental releases; Prevention program that includes safety precautions and maintenance, monitoring, and employee training measures; and Emergency response program that spells out emergency health care, employee training measures and procedures for informing the public and response agencies (e.g the fire department) should an accident occur.

A review of the RMP list, as provided by EDR, and dated 08/01/2015 has revealed that there are 2 RMP sites within the searched area.

<u>Site</u>	<u>Address</u>	<u>Map ID</u>	<u>Page</u>
INDIANA AMERICAN WAT	5534 W FAIRVIEW ROAD	36	385
INDIANA AMERICAN WAT	5534 W FAIRVIEW ROAD	36	392

ECHO: ECHO provides integrated compliance and enforcement information for about 800,000 regulated facilities nationwide.

A review of the ECHO list, as provided by EDR, and dated 09/20/2015 has revealed that there are 137 ECHO sites within the searched area.

<u>Site</u>	<u>Address</u>	<u>Map ID</u>	<u>Page</u>
<i>ABF FREIGHT SYSTEM I</i>	<i>1260 TERMINAL RD</i>	<i>5</i>	<i>23</i>
<i>CLARKE DETROIT DIESE</i>	<i>1340 TERMINAL RD</i>	<i>5</i>	<i>52</i>
<i>JX PETERBILT</i>	<i>4255 S HARDING ST</i>	<i>5</i>	<i>78</i>
<i>DR VINYL DOCTORS TOU</i>	<i>5199 HARDING LN</i>	<i>10</i>	<i>93</i>
<i>BUILDERS TRANSPORT I</i>	<i>4949 S HARDING ST</i>	<i>10</i>	<i>93</i>
<i>STOOPS FREIGHTLINER</i>	<i>1851 W THOMPSON RD</i>	<i>10</i>	<i>98</i>
<i>C I WHITTEN TRANSFER</i>	<i>1631 W THOMPSON RD S</i>	<i>10</i>	<i>112</i>
<i>STOOPS FREIGHTLINER</i>	<i>1631 W THOMPSON RD</i>	<i>10</i>	<i>114</i>
<i>THOMPSON ROAD MARATH</i>	<i>1541 W THOMPSON RD</i>	<i>10</i>	<i>117</i>
<i>UNITED SERVICE STATI</i>	<i>1690 W THOMPSON RD</i>	<i>10</i>	<i>119</i>
<i>FLYING J TRAVEL PLAZ</i>	<i>1720 W THOMPSON RD</i>	<i>10</i>	<i>120</i>
<i>QUALITY TRAILER SALE</i>	<i>1401 HARDING CT</i>	<i>10</i>	<i>135</i>
<i>MR. FUEL</i>	<i>4610 SOUTH HARDING S</i>	<i>10</i>	<i>149</i>
<i>PILOT TRAVEL CENTER</i>	<i>4607 S HARDING ST</i>	<i>10</i>	<i>165</i>
<i>BLUE BEACON INTERNAT</i>	<i>4550 S HARDING ST</i>	<i>10</i>	<i>173</i>
<i>HANSON AGGREGATES</i>	<i>4506 S HARDING ST</i>	<i>10</i>	<i>182</i>
<i>MILESTONE CONTRACTOR</i>	<i>4506 S HARDING ST</i>	<i>10</i>	<i>189</i>
<i>BERNS TRANSPORTATION</i>	<i>4585 S HARDING ST</i>	<i>10</i>	<i>191</i>

EXECUTIVE SUMMARY

Site	Address	Map ID	Page
DOLLAR INN	4585 S HARDING	10	193
AMOCO 499	4504 HARDING STREET	10	194
MILESTONE CONTRACTOR	HARCO WAY	10	198
SUNOCO SERVICE STATI	4501 S HARDING ST	10	198
VEHICARE	4610 BLUFF RD	11	201
VENTURE LOGISTICS	1101 HARDING CT	12	207
PENSKE TRUCK LEASING	1101 S HARDING ST	12	211
OLIVER TRUCKING CORP	1101 HARDING CT	12	213
BOC GASES	1045 HARDING CRT	12	227
S AND E TRUCKING INC	2821 W THOMPSON RD	18	238
THOMPSON ROAD DUMP	2635 W THOMPSON RD	18	240
TRANSIT GROUP TRANSP	2415 W THOMPSON RD	18	240
KENSAR EQUIPMENT	2415 W THOMPSON RD	18	243
RH MARLIN INC	2202 W THOMPSON RD	18	245
HERTZ EQUIPMENT RENT	2100 W THOMPSON RD	18	246
SKAGGS ENTERPRISES	4101 W THOMPSON RD	19	248
NEACE TRUCKING CO	3211 W BYRKIT ST	20	248
MARTIN MARIETTA MATE	5620 S BELMONT AVE	21	255
E & B PAVING CORPORA	5601 S. BELMONT	21	256
IRVING MATERIALS INC	5560 S BELMONT ST	21	269
ROTO ROOTER	5557 S BELMONT AVE	21	269
BUILDERS CONCRETE &	5540 S BELMONT ST	21	270
ROYAL SPA CORP	2041 W EPLER AVE	21	274
CONTRACTORS UNITED I	5420 S BELMONT	21	286
MARTIN MARIETTA AGGR	5320 S BELMONT AVE	21	289
MARTIN MARIETTA MATE	5320 S BELMONT AVE	21	291
LAYNE NORTHERN CO	5520 S HARDING ST	22	301
SONLEYS JOE COLLISIO	1780 W EPLER ST	22	305
FERRELLGAS	1750 W EPLER AVE	22	314
EAGLE IND INC	1740 W EPLER AVE	22	315
CO ALLIANCE LLP EPLE	1530 W EPLER AVE	22	316
ABSOLUTE VENDING	6130 BELLMONT AVE ST	23	327
KAMPER KORNER INCORP	1951 W EDGEWOOD AVE	23	327
WINGFOOT COMMERCIAL	1950 W EDGEWOOD AVE	23	328
GOODYEAR RETREAD PLA	1950 W EDGEWOOD AVE	23	329
MILESTONE CONTRACTOR	5950 S BELMONT AVE	23	332
IPL - GLENS VALLEY S	1940 WEST BANTA ROAD	26	334
INDIANA POWER & LIGH	1940 W BANTA RD	26	336
SMITH TANK CLEANING	1930 W BANTA RD	26	341
MORRIS MACHINE CO IN	6480 S BELMONT ST	26	341
L AND E ENGINEERING	6450 S BELMONT	26	349
AMOCO OIL SERVICE	2033 W SOUTHPORT RD	27	354
ONKENS AMOCO	2025 W SOUTHPORT RD	27	356
AMOCO OIL CO., STATI	2025 WEST SOUTHPORT	27	360
MOUNT PLEASANT SHOPP	1225 N BLUFF RD	34	366
BIGFOOT 16	1229 N BLUFF RD	34	368
MT. PLEASANT SHOPPIN	BLUFF AND COUNTY LIN	34	369
BIG O TIRES	326 WESTERN BLVD	36	370
GD MARATHON	378 WESTERN BLVD STE	36	373
TUCHMAN CLEANERS NO	378 WESTERN BLVD	36	374
INDIANA AMERICAN WAT	5534 W FAIRVIEW ROAD	36	391
CVS PHARMACY 2843	402 MARKET PLACE DR	36	416
VCNA PRAIRIE INCORPO	6354 W SMITH VALLEY	39	422
SPEEDWAY 6027	6100 W SMITH VALLEY	39	427
BARGERSVILLE WATER U	5710 W SMITH VALLEY	39	436
BARGERSVILLE WATER D	5710 W SMITH VALLEY	39	437

EXECUTIVE SUMMARY

Site	Address	Map ID	Page
TEXAS GAS CITY GATE	SMITH VALLEY STATION	39	444
BARGERSVILLE MUNICIPAL	5711 W SMITH VALLEY	39	444
IRVING MATERIALS, IN	6695 W SMITH VALLEY	40	451
TOYS R US INC GREENW	1280 N US 31	41	452
CAPORALE POSTS, INC	1648 OLD STATE RD 37	43	456
E & B PAVING INC	1916 SR 37	44	459
JOHNSON WESTERN UTIL	2200 OLD STATE ROAD	45	460
OAK MEADOWS MOBILE H	7248 W STONE CROSSIN	46	461
AMOCO SERVICE STATIO	9614 SR 144	48	466
AMOCO SERVICE STATIO	9610 SR 144	48	467
PANCHO & LEFTYS	9502 SR 144	48	469
WAVERLY DAIRY QUEEN	9500 SR 144	48	470
FIRST NATL BANK	9410 SR 144	48	470
BIGFOOT 55	9400 SR 144	48	471
VCNA PRAIRIE INCORPO	8650 BANTA RD	51	486
WAVERLY INN INC	7820 WAVERLY RD	54	488
TIM WILSON COUNTRYSI	7005 SR 37 N	55	489
EASTERN MORGAN COUNT	7490 TUNNEL RD	55	490
ADKINS BODY SHOP INC	3245 OLD STATE RD	56	491
VACANT RESIDENCE	4295 EGBERT RD	57	491
Not reported	IPL- STEINSMILL CORN	59	492
FIRST UMC OF MARTINS	3150 MYRA LANE	61	492
FIRST UNITED METHODI	3150 E MYRA LN	61	493
VACANT RESIDENCE	1790 SR 37 N	63	493
MARTINSVILLE COUNTRY	1510 SR 37 N	64	494
PRINCE OF PEACE LUTH	3496 EAST MORGAN STR	66	494
PRINCE OF PEACE LUTH	3496 EAST MORGAN STR	66	495
FAITH MISSIONARY CHU	1895 SR 44	71	498
WASHINGTON TOWNSHIP	1890 SR 44	71	498
PIKE AND MULBERRY ST	INTERSECTION OF PIKE	74	503
GRANDVIEW BUILDING	2009 E COLUMBUS ST	75	511
INDIANA UNIVERSITY H	2209 JOHN R WOODEN D	75	511
VILLAGE PANTRY 404	109 JANAY DR	75	517
MARTINSVILLE CITGO	229 GRAND VALLEY BLV	77	518
WAL-MART SUPERCENTER	410 GRAND VALLEY BLV	77	519
MURPHY USA 6992	629 BIRK RD	77	524
MARTINSVILLE HIGH SC	1360 E GRAY ST	77	526
RIETH RILEY CONSTRUC	SR 37 & SR 39	77	530
TWIGG CORPORATION	659 E YORK ST	79	532
HARMAN/BECKER AUTOMO	1201 S OHIO ST	80	550
BROTHERS BODY & PAIN	1009 MORTON AVE	82	578
IGC-MARTINSVILLE SVC	689 S MORTON ST	82	587
FAMILY CHEVROLET	55 S COMMERCIAL ST	83	591
BIGFOOT 54	320 SOUTHVIEW DR	83	592
TIM WILSON CHEVY BUI	555 COMMERCIAL DR	83	594
WALGREEN STORE #7676	1900 S OHIO ST	83	597
TURKEY HILL 600	1860 S OHIO ST	83	600
SUPERIOR AUTO	581 COMMERCIAL BLVD	83	601
WAL MART STORE 1356	1800 S OHIO ST	83	602
BRYANT CORP - RECEIV	110 INDUSTRIAL DR	83	605
KROGER STORE #907	1600 S OHIO	83	611
BIRD LARRY FORD	333 CURRY DR	84	611
TACO BELL	695 W SOUTHVIEW DR	86	615
WELIEVER OLDS PONTIA	655 W SOUTHVIEW DR	86	615
GARRYS MARATHON 2470	2180 BURTON LN	86	623
ADVANCED AUTO PARTS	2086 BURTON LN	86	626

EXECUTIVE SUMMARY

<u>Site</u>	<u>Address</u>	<u>Map ID</u>	<u>Page</u>
HARMAN-MOTIVE	2020 BURTON LN	86	629
KMART 3790	2020 BURTON LN	86	629
ROGERS GROUP INCORPO	1940 MORTON AVE	87	633
ROGERS GROUP INC	1390 MORTON AVE	87	634
MARTINSVILLE WWTP	995 ROGERS RD	89	637
MORGAN COUNTY SCHOOL	ROGERS LN	89	639
ROGERS GROUP INCORPO	501 ROGERS RD	90	639

US AIRS: The database is a sub-system of Aerometric Information Retrieval System (AIRS). AFS contains compliance data on air pollution point sources regulated by the U.S. EPA and/or state and local regulatory agencies. This information comes from source reports by various stationary sources of air pollution, such as electric power plants, steel mills, factories, and universities, and provides information about the air pollutants they produce. Action, air program, air program pollutant, and general level plant data. It is used to track emissions and compliance data from industrial plants.

A review of the US AIRS list, as provided by EDR, and dated 10/20/2015 has revealed that there are 4 US AIRS sites within the searched area.

<u>Site</u>	<u>Address</u>	<u>Map ID</u>	<u>Page</u>
E&B PAVING	4350 S HARDING ST	5	60
ROYAL SPA CORP	2041 W EPLER AVE	21	274
WINGFOOT COMMERCIAL	1950 W EDGEWOOD AVE	23	328
IRVING MATERIALS, IN	6695 W SMITH VALLEY	40	451

PRP: A listing of verified Potentially Responsible Parties

A review of the PRP list, as provided by EDR, and dated 10/25/2013 has revealed that there is 1 PRP site within the searched area.

<u>Site</u>	<u>Address</u>	<u>Map ID</u>	<u>Page</u>
PIKE AND MULBERRY ST	INTERSECTION OF PIKE	74	503

STATE AND LOCAL RECORDS

IN NPDES: A listing of active NPDES Permit Section facility locations.

A review of the IN NPDES list, as provided by EDR, and dated 01/11/2016 has revealed that there are 8 IN NPDES sites within the searched area.

<u>Site</u>	<u>Address</u>	<u>Map ID</u>	<u>Page</u>
CONTINENTAL EXPRESS Permit Status Desc: Terminated NPDES Id: ING080133	4610 S HARDING ST	10	155
MARTIN MARIETTA MATE	5620 S BELMOUNT AVE	21	252

EXECUTIVE SUMMARY

Permit Status Desc: Effective NPDES Id: ING490061			
AMOCO OIL COMPANY, S Permit Status Desc: Terminated NPDES Id: ING080029	2025 WEST SOUTHPORT	27	360
JOHNSON WESTERN UTIL Permit Status Desc: Terminated NPDES Id: IN0060593	2200 OLD SR 37	46	460
OAK MEADOWS MOBILE H Permit Status Desc: Effective NPDES Id: IN0024970	7248 W STONE CROSSIN	46	461
OAK HILLS WWTP Permit Status Desc: Terminated NPDES Id: IN0062341	8940 N BANTA RD	51	487
TWIGG CORPORATION Permit Status Desc: Effective NPDES Id: INP000222	659 E YORK ST	79	532
CITY OF MARTINSVILLE Permit Status Desc: Effective NPDES Id: IN0020303	995 ROGERS RD	87	633

IN IND WASTE: The listing contains industrial waste site locations in Indiana, provided by personnel of Indiana Department of Environmental Management, Office of Land Quality.

A review of the IN IND WASTE list, as provided by EDR, and dated 08/04/2015 has revealed that there are 10 IN IND WASTE sites within the searched area.

<u>Site</u>	<u>Address</u>	<u>Map ID</u>	<u>Page</u>
CLARKE DETROIT DIESE Regulatory: IND016397473	1340 TERMINAL RD	5	52
STOOPS FREIGHTLINER Regulatory: IND984949891	1851 W THOMPSON RD	10	98
TRANSIT GROUP TRANSP Regulatory: IND070715974	2415 W THOMPSON RD	18	240
LAYNE NORTHERN CO Regulatory: IND016423543	5520 S HARDING ST	22	301
MORRIS MACHINE CO IN Regulatory: IND006413637	6480 S BELMONT ST	26	341
ONKENS AMOCO Regulatory: IND984909903	2025 W SOUTHPORT RD	27	356
TWIGG CORPORATION Regulatory: IND056100274	659 E YORK ST	79	532
HARMON-MOTIVE INC Regulatory: INT190010975 Regulatory: IND985055490	1201 S OHIO ST	80	565
BROTHERS BODY & PAIN Regulatory: IND982075475	1009 MORTON AVE	82	578
WELIEVER OLDS PONTIA	655 W SOUTHVIEW DR	86	615

EXECUTIVE SUMMARY

Regulatory: IND016512642

IN SWRCY: A listing of recycling facilities located in the state of Indiana.

A review of the IN SWRCY list, as provided by EDR, and dated 05/01/2014 has revealed that there are 22 IN SWRCY sites within the searched area.

<u>Site</u>	<u>Address</u>	<u>Map ID</u>	<u>Page</u>
KROGER	4202 S. EAST ST	1	7
KROGER	4202 SOUTH EAST STR	1	8
JIFFY LUBE	3998 S. EAST ST.	1	12
BETHANY LUTHERAN CHU	4702 S. EAST ST.	13	231
ROSA PARKS ELEMENTAR	7525 WELLINGSHIRE BL	29	362
GLENNS VALLEY ELEMEN	8239 MORGANTOWN RD.	31	363
GLENNS VALLEY UNITED	8650 BLUFF RD.	33	365
PLEASANT GROVE ELEME	5199 W FAIRVIEW DR.	35	370
WHITE RIVER	381 N BLUFF RD.	36	371
WEST GROVE ELEMENTAR	5800 W. SMITH VALLEY	39	423
WEST GROVE ELEMENTAR	5800 W SMITH VALLEY	39	424
SAINT'S FRANCES AND	5901 W OLIVE BRANCH	42	455
PRINCE OF PEACE LUTH	3496 E. MORGAN ST.	66	495
FAITH CHURCH	1895 SR 44	71	497
BARBRA B. JORDAN YMC	2039 E. MORGAN ST.	73	502
EAST MIDDLE SCHOOL	1459 E COLUMBUS ST.	76	517
WAL-MART	410 GRAND VALLEY RD.	77	523
MARTINSVILLE HIGH SC	1360 E GRAY RD.	77	525
SOUTH CENTRAL INDIAN	300 MORTON AVENUE	78	530
POSTON ROAD ELEMENTA	139 E POSTON RD.	80	545
AUTOZONE	869 MORTON AVE.	82	587
SOUTH ELEMENTARY SCH	500 E MAHALASVILLE R	88	637

IN LUST: Lust List.

A review of the IN LUST list, as provided by EDR, and dated 11/02/2015 has revealed that there are 51 IN LUST sites within the searched area.

<u>Site</u>	<u>Address</u>	<u>Map ID</u>	<u>Page</u>
INDIANAPOLIS B1 RITE Facility Id: 9088 Description: NFA -VRP 96	4225 S EAST ST	1	4
BETTY MACKENZIE Facility Id: 18806 Description: Referred to another IDEM program	4157 SOUTH EAST STRE	1	6
U-HAUL 76470 Facility Id: 6889 Description: NFA-Unconditional Closure	4011 S EAST ST	1	9
RICKER 79 Facility Id: 1118	4002 S EAST ST	1	9

EXECUTIVE SUMMARY

Description: Active				
SPEEDWAY 6220	441 E HANNA AVE		1	11
Facility Id: 13481				
Description: Deactivated (no release confirmed)				
Description: Active				
Q LUBE #9605	3998 S EAST ST		1	13
Facility Id: 4689				
Description: NFA-Unconditional Closure				
MARSH VILLAGE PANTRY	4004 S MERIDIAN ST		2	14
Facility Id: 2264				
Description: NFA-Unconditional Closure				
BOB'S CENTURY SERVIC	4200 BLUFF RD		4	18
Facility Id: 22492				
Description: Referred to another IDEM program				
USF HOLLAND INC	1235 TERMINAL RD		5	20
Facility Id: 16119				
Description: NFA-Unconditional Closure				
ABF FREIGHT SYSTEM I	1260 TERMINAL RD		5	28
Facility Id: 8093				
Description: NFA-Unconditional Closure				
JONES TRANSFER CO	1333 TERMINAL RD		5	29
Facility Id: 15248				
Description: Active				
SAM TANKSLEY TRUCKIN	1330 TERMINAL RD		5	58
Facility Id: 61				
Description: NFA-Unconditional Closure				
MARSH VILLAGE PANTRY	4402 S MANN RD		8	90
Facility Id: 2239				
Description: NFA-Unconditional Closure				
PLANT 510/522 & ASTR	4200 S HARDING ST		9	90
Facility Id: 818				
Description: Discontinued (active)				
OVERLAND EXPRESS INC	1631 W THOMPSON RD		10	108
Facility Id: 7527				
Description: NFA-Conditional Closure				
BULK #2734	1541 W THOMPSON RD		10	115
Facility Id: 17595				
Description: Active				
FLYING J TRAVEL PLAZ	1720 W THOMPSON RD		10	124
Facility Id: 18946				
Description: NFA-Unconditional Closure				
Description: Active				
MR FUEL #6	4610 S HARDING ST		10	151
Facility Id: 10874				
Description: NFA-Conditional Closure				
Description: Active				
PILOT TRAVEL CENTER	4607 S HARDING ST		10	170
Facility Id: 11925				
Description: Deactivated (no release confirmed)				

EXECUTIVE SUMMARY

Description: Active			
AMOCO #499 (CLOSED)	4504 HARDING ST	10	195
Facility Id: 20240			
Description: NFA-Unconditional Closure			
TED'S AQUA MARINE	4600 S BLUFF RD	11	206
Facility Id: 10130			
Description: NFA-Unconditional Closure			
OLIVER TRUCKING CORP	1101 HARDING CT	12	210
Facility Id: 1205			
Description: NFA-Unconditional Closure			
PENSKE TRUCK LEASING	1101 S HARDING ST	12	211
Facility Id: 2751			
Description: NFA-Unconditional Closure			
BOC GASES	1045 HARDING CT	12	230
Facility Id: 1238			
Description: NFA-Unconditional Closure			
JOHNSON OIL BIGFOOT	505 E THOMPSON RD	15	234
Facility Id: 9115			
Description: NFA-Unconditional Closure			
SHELL DEALER INDPLS	514 E THOMPSON RD	15	235
Facility Id: 9678			
Description: NFA-Unconditional Closure			
MARATHON OIL COMPANY	50 E THOMPSON	17	237
Facility Id: 18332			
Description: NFA-Unconditional Closure			
R H MARLIN INC	2202 W THOMPSON RD	18	244
Facility Id: 13155			
Description: NFA-Unconditional Closure			
MARTIN MARIETTA MATE	5320 S BELMONT AVE	21	291
Facility Id: 24285			
Description: Active			
LOWELL M / ARLENE M	1735 W EDGEWOOD AVE	24	332
Facility Id: 14928			
Description: NFA-Unconditional Closure			
THE FOUR B'S	1644 W EDGEWOOD AVE	24	333
Facility Id: 6228			
Description: NFA-Unconditional Closure			
FAR WEST CONSTRUCTIO	6200 S HARDING ST	25	334
Facility Id: 9997			
Description: NFA-Unconditional Closure			
RICKERS 876	2025 W SOUTHPORT RD	27	355
Facility Id: 1075			
Description: NFA-Unconditional Closure			
BULK #2733	1345 W SOUTHPORT RD	28	361
Facility Id: 23021			
Description: NFA-Unconditional Closure			
JOHNSON OIL BIGFOOT	1229 N BLUFF RD	34	366
Facility Id: 14622			
Description: NFA-Unconditional Closure			
G D MARATHON	378 WESTERN BLVD STE	36	373

EXECUTIVE SUMMARY

Facility Id: 22570 Description: NFA-Unconditional Closure			
SPEEDWAY 6027	6100 W SMITH VALLEY	39	424
Facility Id: 6664 Description: NFA-Unconditional Closure Description: Active			
AMOCO SS 16817	9614 SR 144	48	465
Facility Id: 14644 Description: NFA-Unconditional Closure			
CIRCLE K 0055	9400 SR 144	49	475
Facility Id: 9455 Description: NFA-Unconditional Closure			
ACROSSTOWN TOWING	1640 E MORGAN ST	73	499
Facility Id: 19184 Description: Active			
JOSEPH W LOBB II	1809 E MORGAN	73	501
Facility Id: 22847 Description: NFA-Unconditional Closure			
EMRO MARKETING SPEED	649 S MORGAN ST	77	528
Facility Id: 15317 Description: NFA-Unconditional Closure			
GREASE PIT	170 MORTON AVE	78	531
Facility Id: 16099 Description: NFA-Unconditional Closure			
UNITED #6016	105 MORTON AVE	78	531
Facility Id: 6698 Description: NFA-Unconditional Closure			
TIM WILSON CHEV-BUIC	555 COMMERCIAL DRIVE	83	593
Facility Id: 12735 Description: NFA-Unconditional Closure			
TURKEY HILL #600	1860 S OHIO ST	83	600
Facility Id: 25055 Description: NFA-Unconditional Closure			
WELIEVER OLDS-PONTIA	655 WEST SOUTHVIEW	86	618
Facility Id: 15512 Description: NFA-Unconditional Closure			
CIRCLE K #54	320 SOUTHVIEW DR	86	619
Facility Id: 17101 Description: Active			
MARATHON	2180 BURTON LN	86	622
Facility Id: 5462 Description: NFA-Unconditional Closure			
CITY OF MARTINSVILLE	995 ROGERS RD	87	633
Facility Id: 24316 Description: Active			
MORGAN CO SAND & GRA	1500 ROGERS RD	91	642
Facility Id: 8216 Description: NFA-Unconditional Closure			

EXECUTIVE SUMMARY

IN UST: The Underground Storage Tank database contains registered USTs. USTs are regulated under Subtitle I of the Resource Conservation and Recovery Act (RCRA). The data come from the Department of Environmental Management's Indiana Registered Underground Storage Tanks list.

A review of the IN UST list, as provided by EDR, and dated 11/02/2015 has revealed that there are 76 IN UST sites within the searched area.

<u>Site</u>	<u>Address</u>	<u>Map ID</u>	<u>Page</u>
INDIANAPOLIS B1 RITE Facility Id: 9088 Tank Status: Permanently Out of Service Tank Status: Currently in use	4225 S EAST ST	1	4
BETTY MACKENZIE Facility Id: 18806 Tank Status: Permanently Out of Service	4157 SOUTH EAST STRE	1	6
U-HAUL 76470 Facility Id: 6889 Tank Status: Permanently Out of Service	4011 S EAST ST	1	9
RICKER 79 Facility Id: 1118 Tank Status: Permanently Out of Service Tank Status: Currently in use	4002 S EAST ST	1	9
SPEEDWAY 6220 Facility Id: 13481 Tank Status: Currently in use	441 E HANNA AVE	1	11
Q LUBE #9605 Facility Id: 4689 Tank Status: Permanently Out of Service	3998 S EAST ST	1	13
MARSH VILLAGE PANTRY Facility Id: 2264 Tank Status: Permanently Out of Service	4004 S MERIDIAN ST	2	14
MAINTENANCE FACILITY Facility Id: 5825 Tank Status: Permanently Out of Service	227 W EDWARDS AVE	3	15
HARTMANS GARAGE Facility Id: 22481 Tank Status: Permanently Out of Service	4250 BLUFF RD	4	16
BOB'S CENTURY SERVIC Facility Id: 22492 Tank Status: Permanently Out of Service	4200 BLUFF RD	4	18
USF HOLLAND INC Facility Id: 16119 Tank Status: Permanently Out of Service	1235 TERMINAL RD	5	20
ABF FREIGHT SYSTEM I Facility Id: 8093 Tank Status: Permanently Out of Service Tank Status: Currently in use	1260 TERMINAL RD	5	28
JONES TRANSFER CO Facility Id: 15248 Tank Status: Permanently Out of Service	1333 TERMINAL RD	5	29
CLARKE GM DEISEL INC	1340 TERMINAL RD	5	58

EXECUTIVE SUMMARY

Facility Id: 10231 Tank Status: Permanently Out of Service			
SAM TANKSLEY TRUCKIN	1330 TERMINAL RD	5	58
Facility Id: 61 Tank Status: Permanently Out of Service			
CARMEL CONCRETE PROD	1320 TERMINAL RD	5	59
Facility Id: 3128 Tank Status: Under Investigation Tank Status: Permanently Out of Service			
B & G GLASS & TRIM	4305 S MERIDIAN ST	6	89
Facility Id: 13113 Tank Status: Permanently Out of Service			
MARSH VILLAGE PANTRY	4402 S MANN RD	8	90
Facility Id: 2239 Tank Status: Permanently Out of Service			
PLANT 510/522 & ASTR	4200 S HARDING ST	9	90
Facility Id: 818 Tank Status: Permanently Out of Service			
OVERLAND EXPRESS INC	1631 W THOMPSON RD	10	108
Facility Id: 7527 Tank Status: Permanently Out of Service Tank Status: Currently in use			
BULK #2734	1541 W THOMPSON RD	10	115
Facility Id: 17595 Tank Status: Permanently Out of Service Tank Status: Currently in use			
FLYING J TRAVEL PLAZ	1720 W THOMPSON RD	10	124
Facility Id: 18946 Tank Status: Currently in use Tank Status: Permanently Out of Service			
BUD'S SERVICE	4640 S HARDING ST	10	140
Facility Id: 16783 Tank Status: Permanently Out of Service			
MR FUEL #6	4610 S HARDING ST	10	151
Facility Id: 10874 Tank Status: Currently in use Tank Status: Permanently Out of Service			
PILOT TRAVEL CENTER	4607 S HARDING ST	10	170
Facility Id: 11925 Tank Status: Currently in use Tank Status: Permanently Out of Service			
DOLLAR INN	4585 S HARDING	10	193
Facility Id: 19745 Tank Status: Permanently Out of Service			
TED'S AQUA MARINE	4600 S BLUFF RD	11	206
Facility Id: 10130 Tank Status: Permanently Out of Service			
OLIVER TRUCKING CORP	1101 HARDING CT	12	210
Facility Id: 1205 Tank Status: Permanently Out of Service			

EXECUTIVE SUMMARY

Tank Status: Currently in use			
PENSKE TRUCK LEASING	1101 S HARDING ST	12	211
Facility Id: 2751			
Tank Status: Permanently Out of Service			
BOC GASES	1045 HARDING CT	12	230
Facility Id: 1238			
Tank Status: Currently in use			
JOHNSON OIL BIGFOOT	505 E THOMPSON RD	15	234
Facility Id: 9115			
Tank Status: Permanently Out of Service			
SHELL DEALER INDPLS	514 E THOMPSON RD	15	235
Facility Id: 9678			
Tank Status: Permanently Out of Service			
MARATHON OIL COMPANY	50 E THOMPSON	17	237
Facility Id: 18332			
Tank Status: Permanently Out of Service			
R H MARLIN INC	2202 W THOMPSON RD	18	244
Facility Id: 13155			
Tank Status: Permanently Out of Service			
MARTIN MARIETTA MATE	5320 S BELMONT AVE	21	291
Facility Id: 24285			
Tank Status: Permanently Out of Service			
LAYNE NORTHERN CO	5520 S HARDING ST	22	301
Facility Id: 5176			
Tank Status: Permanently Out of Service			
MIDLAND CO-OP INC EP	1530 W EPLER AVE	22	315
Facility Id: 3037			
Tank Status: Permanently Out of Service			
Tank Status: Unregulated			
LOWELL M / ARLENE M	1735 W EDGEWOOD AVE	24	332
Facility Id: 14928			
Tank Status: Permanently Out of Service			
THE FOUR B'S	1644 W EDGEWOOD AVE	24	333
Facility Id: 6228			
Tank Status: Permanently Out of Service			
FAR WEST CONSTRUCTIO	6200 S HARDING ST	25	334
Facility Id: 9997			
Tank Status: Permanently Out of Service			
RICKERS 876	2025 W SOUTHPORT RD	27	355
Facility Id: 1075			
Tank Status: Permanently Out of Service			
Tank Status: Currently in use			
Tank Status: Unregulated			
BULK #2733	1345 W SOUTHPORT RD	28	361
Facility Id: 23021			
Tank Status: Currently in use			
MORGAN MART	8202 MORGANTOWN RD	31	364
Facility Id: 8803			
Tank Status: Currently in use			
JOHNSON OIL BIGFOOT	1229 N BLUFF RD	34	366

EXECUTIVE SUMMARY

Facility Id: 14622			
Facility Id: 1125			
Tank Status: Currently in use			
Tank Status: Permanently Out of Service			
G D MARATHON	378 WESTERN BLVD STE	36	373
Facility Id: 22570			
Tank Status: Currently in use			
SPEEDWAY 6027	6100 W SMITH VALLEY	39	424
Facility Id: 6664			
Tank Status: Currently in use			
Tank Status: Permanently Out of Service			
AMOCO SS 16817	9614 SR 144	48	465
Facility Id: 14644			
Tank Status: Permanently Out of Service			
Tank Status: Currently in use			
CIRCLE K 0055	9400 SR 144	49	475
Facility Id: 9455			
Tank Status: Currently in use			
FLOYD ATKINS	9110 HULLIN HOLLOW	52	487
Facility Id: 11286			
Tank Status: Permanently Out of Service			
TIM WILSON CHEVROLET	7005 SR 37 N	55	489
Facility Id: 22088			
Tank Status: Permanently Out of Service			
GRASSYFORK FISHERIES	2902 E. MORGAN ST.	68	496
Facility Id: 10332			
Tank Status: Permanently Out of Service			
WASHINGTON TWP FIRE	1890 S R 44	71	499
Facility Id: 13611			
Tank Status: Permanently Out of Service			
ACROSSTOWN TOWING	1640 E MORGAN ST	73	499
Facility Id: 19184			
Tank Status: Permanently Out of Service			
CIRCLE "S" MART #40	1810 E MORGAN	73	500
Facility Id: 3612			
Tank Status: Currently in use			
Tank Status: Permanently Out of Service			
JOSEPH W LOBB II	1809 E MORGAN	73	501
Facility Id: 22847			
Tank Status: Permanently Out of Service			
VILLAGE PANTRY #404	109 JANAY DR	75	516
Facility Id: 24371			
Tank Status: Currently in use			
MARTINSVILLE CITGO	229 GRAND VALLEY BLV	77	518
Facility Id: 24849			
Tank Status: Currently in use			
MURPHY USA #6992	629 BIRK RD	77	524
Facility Id: 24754			
Tank Status: Currently in use			
EMRO MARKETING SPEED	649 S MORGAN ST	77	528

EXECUTIVE SUMMARY

Facility Id: 15317 Tank Status: Permanently Out of Service			
MORGAN COUNTY HOSPIT Facility Id: 13153 Tank Status: Currently in use Tank Status: Unregulated	2209 JOHN WOODEN DR	77	529
GREASE PIT Facility Id: 16099 Tank Status: Permanently Out of Service	170 MORTON AVE	78	531
UNITED #6016 Facility Id: 6698 Tank Status: Permanently Out of Service	105 MORTON AVE	78	531
HARMAN/BECKER AUTOMO Facility Id: 2119 Tank Status: Permanently Out of Service	1201 S. OHIO ST.	80	549
BIZZY BEE Facility Id: 19721 Tank Status: Permanently Out of Service	1290 S OHIO ST	80	570
BROTHERS BODY & PAIN Facility Id: 12593 Tank Status: Permanently Out of Service	1009 MORTON AVE	82	578
DONALD ARNOLD-ARNOLD Facility Id: 10714 Tank Status: Permanently Out of Service	920 MORTON AVE	82	586
INDIANA GAS COMPANY Facility Id: 4031 Tank Status: Permanently Out of Service	689 MORTON AVE	82	590
TIM WILSON CHEV-BUIC Facility Id: 12735 Tank Status: Permanently Out of Service	555 COMMERCIAL DRIVE	83	593
TURKEY HILL #600 Facility Id: 25055 Tank Status: Currently in use	1860 S OHIO ST	83	600
WELIEVER OLDS-PONTIA Facility Id: 15512 Tank Status: Permanently Out of Service	655 WEST SOUTHVIEW	86	618
CIRCLE K #54 Facility Id: 17101 Tank Status: Currently in use Tank Status: Permanently Out of Service	320 SOUTHVIEW DR	86	619
MARATHON Facility Id: 5462 Tank Status: Currently in use Tank Status: Permanently Out of Service	2180 BURTON LN	86	622
NATIONWISE AUTO PART Facility Id: 13069 Tank Status: Permanently Out of Service	2086 BURTON LN	86	627
KMART #3790 Facility Id: 5063	2020 BURTON LN	86	629

EXECUTIVE SUMMARY

Tank Status: Permanently Out of Service

CITY OF MARTINSVILLE	995 ROGERS RD	87	633
Facility Id: 24316			
Tank Status: Permanently Out of Service			

MORGAN CO SAND & GRA	1500 ROGERS RD	91	642
Facility Id: 8216			
Tank Status: Permanently Out of Service			

A listing of registered dry or liquid bulk fertilizer and pesticide storage facilities.

A review of the IN BULK list, as provided by EDR, and dated 04/01/2015 has revealed that there is 1 IN BULK site within the searched area.

<u>Site</u>	<u>Address</u>	<u>Map ID</u>	<u>Page</u>
INDY FAMILY FARMS	110 BLUFFDALE DR	38	418
Facility Id: 6			

IN MANIFEST:

A review of the IN MANIFEST list, as provided by EDR, and dated 12/31/2014 has revealed that there are 64 IN MANIFEST sites within the searched area.

<u>Site</u>	<u>Address</u>	<u>Map ID</u>	<u>Page</u>
AAA COOPER TRANSPORT EPA ID: INR000134411	4401 S HARDING ST	5	23
ABF FREIGHT SYSTEM I EPA ID: IND038229613	1260 TERMINAL RD	5	23
CLARKE DETROIT DIESE EPA ID: IND016397473	1340 TERMINAL RD	5	52
GARDNER TRANSPORT SE EPA ID: INR000018960	1340 TERMINAL RD	5	55
E&B PAVING EPA ID: INR000022756	4350 S HARDING ST	5	60
UTILITY/PETERBILT OF EPA ID: INR000118349	4255 S HARDING ST	5	75
STOOPS FREIGHTLINER EPA ID: IND984949891	1851 W THOMPSON RD	10	98
OVERLAND EXPRESS INC EPA ID: IND043169622	1631 W THOMPSON RD	10	108
C I WHITTEN TRANSFER EPA ID: IN0000879874	1631 W THOMPSON RD S	10	112
RUSH TRUCK CENTERS EPA ID: INR000110270	1325 W THOMPSON RD	10	129
MCGRENHO LLC DBA IND	1325 W THOMPSON RD	10	131

EXECUTIVE SUMMARY

EPA ID: INR000110270			
QUALITY TRAILER SALE	1401 HARDING CT	10	135
EPA ID: IND154508329			
CONTINENTAL EXPRESS	4610 S HARDING ST	10	155
EPA ID: IND981088834			
PILOT TRAVEL CENTER	4607 S HARDING ST	10	165
EPA ID: IND065543779			
MILESTONE CONTRACTOR	4506 S HARDING ST	10	188
EPA ID: IND016412488			
AMOCO OIL CO SS 499	4505 S HARDING ST	10	195
EPA ID: IND984895250			
VEHICARE	4610 BLUFF RD	11	201
EPA ID: INR000007955			
LANE RESTORATION INC	4600 BLUFF RD	11	203
EPA ID: IND070707849			
VENTURE LOGISTICS	1101 HARDING CT	12	207
EPA ID: INR000100313			
ANR FREIGHT SYSTEM I	1101 HARDING CT	12	214
EPA ID: IND981786999			
AIRCO INDUSTRIAL GAS	1045 HARDING CT	12	231
EPA ID: IND093220150			
S AND E TRUCKING INC	2821 W THOMPSON RD	18	238
EPA ID: IND984900449			
TRANSIT GROUP TRANSP	2415 W THOMPSON RD	18	240
EPA ID: INR000023325			
MEYERS L E CO	2415 W THOMPSON RD	18	244
EPA ID: IND070715974			
NEACE TRUCKING CO	3211 W BYRKIT ST	20	248
EPA ID: IND094464757			
ROYAL SPA MANUFACTUR	2041 W EPLER AVE	21	283
EPA ID: IND985075639			
CONTRACTORS UNITED I	5420 S BELMONT	21	286
EPA ID: IND981194640			
MARTIN MARIETTA MATE	5320 S BELMONT AVE	21	291
EPA ID: INR000003723			
SECURITY PAINTING	5651 S HARDING ST	22	300
EPA ID: INR000018564			
LAYNE NORTHERN CO	5520 S HARDING ST	22	301
EPA ID: IND016423543			
SONLEYS JOE COLLISIO	1780 W EPLER ST	22	305
EPA ID: IND984872945			
CO ALLIANCE LLP EPLE	1530 W EPLER AVE	22	316
EPA ID: INR000102665			
SMITH TANK CLEANING	1930 W BANTA RD	26	336
EPA ID: INR000113662			
MORRIS MACHINE CO IN	6480 S BELMONT ST	26	341

EXECUTIVE SUMMARY

EPA ID: IND006413637			
L&E ENGINEERING CO I	6450 S BELMONT AVE	26	353
EPA ID: IND006422661			
ONKENS AMOCO	2025 W SOUTHPORT RD	27	356
EPA ID: IND984909903			
TUCHMAN CLEANERS NO	378 WESTERN BLVD	36	374
EPA ID: INR000014407			
TUCHMAN CLEANERS NO	378 WESTERN BLVD STE	36	381
EPA ID: INR000014407			
CVS PHARMACY 2843	402 MARKET PLACE DR	36	417
EPA ID: INR000131110			
SPEEDWAY 6027	6100 W SMITH VALLEY	39	427
EPA ID: IND984889246			
TOYS R US INC GREENW	1280 N US 31	41	452
EPA ID: IND982074288			
CAPORALE POSTS, INC	1648 OLD STATE RD 37	43	457
EPA ID: INR000113761			
INDOT BRIDGE STR 144	.48 MI W SR 37	48	462
EPA ID: IN0000640607			
AMOCO SERVICE STATIO	9610 SR 144	48	467
EPA ID: IND984899773			
MILESTONE CONTRACTOR	9790 OLD SR 37 N	48	472
EPA ID: INR000116905			
INDIANA UNIVERSITY H	2209 JOHN R WOODEN D	75	515
EPA ID: INR000136135			
WAL MART SUPERCENTER	410 GRAND VALLEY BLV	77	520
EPA ID: INR000110874			
WALMART SUPERCENTER	410 GRAND VALLEY BLV	77	520
EPA ID: INR000110874			
MARTINSVILLE HIGH SC	1360 E GRAY ST	77	526
EPA ID: IND982069932			
TWIGG CORPORATION	659 E YORK ST	79	532
EPA ID: IND056100274			
TWIGG CORPORATION	659 E YORK ST	79	543
EPA ID: IND056100274			
HARMAN/BECKER AUTOMO	1201 S OHIO ST	80	550
EPA ID: INT190010975			
HARMON-MOTIVE INC	1201 S OHIO ST	80	565
EPA ID: IND081536120			
EPA ID: INT190010975			
BROTHERS BODY & PAIN	1009 MORTON AVE	82	575
EPA ID: IND982075475			
BROTHERS BODY & PAIN	1009 MORTON AVE	82	578
EPA ID: IND982075475			
IGC-MARTINSVILLE SVC	689 S MORTON ST	82	587
EPA ID: INR000106393			
TIM WILSON CHEVY BUI	555 COMMERCIAL DR	83	594

EXECUTIVE SUMMARY

EPA ID: IND055480404			
WAL MART STORE 1356	1800 S OHIO ST	83	602
EPA ID: IND985103118			
BRYANT CORP - RECEIV	110 INDUSTRIAL DR	83	605
EPA ID: INR000003731			
KROGER STORE #907	1600 S OHIO	83	608
EPA ID: INR000120931			
BIRD LARRY FORD	333 CURRY DR	84	611
EPA ID: IND984867036			
WELIEVER OLDS PONTIA	655 W SOUTHVIEW DR	86	615
EPA ID: IND016512642			
GARRYS MARATHON 2470	2180 BURTON LN	86	623
EPA ID: IND984902304			
INDOT BRIDGE 37 SS 3	1.07 MI S SR 39	91	639
EPA ID: IND985029503			

WI MANIFEST: Hazardous waste manifest information.

A review of the WI MANIFEST list, as provided by EDR, and dated 12/31/2014 has revealed that there is 1 WI MANIFEST site within the searched area.

<u>Site</u>	<u>Address</u>	<u>Map ID</u>	<u>Page</u>
GARDNER TRANSPORT SE ACT Status: A FID: 399056130 EPA ID: INR000018960	1340 TERMINAL RD	5	29

IN SPILLS: The List of Spills Incidents from The Department of Environmental Management.

A review of the IN SPILLS list, as provided by EDR, and dated 11/02/2015 has revealed that there are 118 IN SPILLS sites within the searched area.

<u>Site</u>	<u>Address</u>	<u>Map ID</u>	<u>Page</u>
MADISON REALITY Facility Id: 200911066	4015 S EAST ST	1	8
CLARKE DETROIT DIESE Facility Id: 200004162	1340 TERMINAL RD	5	52
SAM TANKSLEY TRUCKIN Facility Id: 199202090	1330 TERMINAL RD	5	58
Not reported Facility Id: 200411096	53 GAZEBO DRIVE	6	85
Not reported Facility Id: 200712122	104 GAZEBO DR	6	85
Not reported	I-465 & STATE ROAD 4	6	86

EXECUTIVE SUMMARY

Facility Id: 200408153			
Not reported	7500 W I-74 EB	6	86
Facility Id: 200408187			
Not reported	25 SOUTHERN PLAZA MA	6	86
Facility Id: 200412121			
Not reported	I-465 TO N-BOUDN US	7	89
Facility Id: 199505291			
Not reported	5202 SOUTH HARDING I	10	92
Facility Id: 36942			
SUNBELT RENTALS 312	4949 S HARDING ST	10	94
Facility Id: 199004193			
Not reported	FUEL ISLAND	10	97
Facility Id: 199201054			
Facility Id: 199611092			
Not reported	5016 HARDING LN	10	97
Facility Id: 199205176			
Not reported	1871 W THOMPSON RD I	10	98
Facility Id: 55990			
STOOPS FREIGHTLINER	1851 W THOMPSON RD	10	98
Facility Id: 199504179			
Not reported	1851 WEST THOMPSON	10	106
Facility Id: 199401239			
Not reported	1541 WEST THOMPSON	10	115
Facility Id: 200009158			
BULK #2734	1541 W THOMPSON RD	10	115
Facility Id: 199805262			
Not reported	TRUCK PRO 1405 THOMP	10	117
Facility Id: 200104156			
Not reported	THOMPSON/HARDING RD,	10	118
Facility Id: 200208108			
Not reported	1720 WEST THOMPSON	10	119
Facility Id: 199308151			
Not reported	1720 W THOMPSON RD	10	126
Facility Id: 199203165			
Facility Id: 199202137			
Facility Id: 199611101			
Facility Id: 199705123			
Facility Id: 199505062			
<i>*Additional key fields are available in the Map Findings section</i>			
Not reported	1720 W.THOMSON RD &	10	134
Facility Id: 199606022			
Not reported	4191 KNIGHTWAY (TRKP	10	134
Facility Id: 199112050			
Not reported	4941 KNIGHT WAY	10	135
Facility Id: 199511020			
Not reported	I-465 SOUTH - EXIT R	10	138
Facility Id: 199506217			
Not reported	I-465 EB AT MM 2	10	138

EXECUTIVE SUMMARY

Facility Id: 199905235			
Not reported	465 @ HARDING OVERPA	10	139
Facility Id: 199402056			
Not reported	465 & SOUTH HARDING	10	139
Facility Id: 200503150			
Facility Id: 199305028			
Not reported	BUD'S TRUCK STOP PAR	10	140
Facility Id: 199103046			
BUD'S SERVICE	4640 S HARDING ST	10	140
Facility Id: 199307109			
Not reported	DOLLAR INN, 4585 S H	10	142
Facility Id: 199607148			
Not reported	DOLLAR INN 4585 S HA	10	142
Facility Id: 199607149			
Not reported	EXIT #4 I465 & BUDS	10	149
Facility Id: 199006048			
Not reported	4610 S HARDING ST IN	10	151
Facility Id: 48068			
CONTINENTAL EXPRESS	4610 S HARDING ST	10	155
Facility Id: 198903094			
Not reported	KNIGHTSWAY & SR 37S(10	161
Facility Id: 198908188			
Not reported	4607 SOUTH HARDING	10	161
Facility Id: 200606114			
PILOT TRAVEL CENTER	4607 S HARDING ST	10	165
Facility Id: 199510156			
Facility Id: 200512133			
Facility Id: 200605272			
PILOT TRAVEL CENTER	4607 S HARDING ST	10	170
Facility Id: 199307108			
Not reported	4605 S HARDING, OMEL	10	172
Facility Id: 200308031			
Not reported	4605 S HARDING	10	173
Facility Id: 199603060			
Not reported	4585 S HARDING	10	194
Facility Id: 199607084			
AMOCO OIL CO SS 499	4505 S HARDING ST	10	195
Facility Id: 199605250			
Not reported	4505 SOUTH HARDING S	10	198
Facility Id: 200312225			
Not reported	1650 HARCO WAY	10	200
Facility Id: 200210044			
Facility Id: 200608183			
Not reported	145 HARTING COURT	12	206
Facility Id: 199411111			
PENSKE TRUCK LEASING	1101 S HARDING ST	12	211
Facility Id: 199310039			
Not reported	1045 HARDING COURT	12	229

EXECUTIVE SUMMARY

Facility Id: 200901101 Facility Id: 199311085			
Not reported Facility Id: 199103089	BELMONT AVE & I-465	14	232
SHONEYS FORMER Facility Id: 200006270	5010 S EAST ST	15	233
Not reported Facility Id: 199112051	I465 WB 5.5 MM	16	236
Not reported Facility Id: 199412222	2100 W THOMPSON RD-E	18	240
Not reported Facility Id: 199003040	2202 W THOMPSON RD	18	246
Not reported Facility Id: 199508144	2100 W THOMPSON	18	247
Not reported Facility Id: 200309050	4101 W THOMPSON RD,	19	247
Not reported Facility Id: 199108071	4101 W THOMPSON	19	248
MARTIN MARIETTA MATE Facility Id: 200904069 Facility Id: 200709152 Facility Id: 200711058 Facility Id: 200610039	5620 S BELMONT AVE	21	252
Not reported Facility Id: 200703241	5620 S BELMONT AVE,	21	254
Not reported Facility Id: 49407	5620 S. BELMONT AVE.	21	254
Not reported Facility Id: 200710184 Facility Id: 200103180	5620 SOUTH BELMONT	21	256
Not reported Facility Id: 199812019	5320 S BELMONT AVE	21	289
Not reported Facility Id: 199805109 Facility Id: 199806034 Facility Id: 199807235 Facility Id: 200204228	5320 S BELMONT	21	296
Not reported Facility Id: 199303128	5320 S VELMONT	21	298
Not reported Facility Id: 199506189	I-70 W/MM 88	21	298
Not reported Facility Id: 200310024	6130 BELLMONT AVENUE	23	326
Not reported Facility Id: 200006053	1950 EDGEWOOD AVE	23	331
Not reported Facility Id: 200504314	6540 S BELMONT	26	340
Not reported	1930 W BANTA RD, CIR	26	340

EXECUTIVE SUMMARY

Facility Id: 200603257			
L AND E ENGINEERING	6450 S BELMONT	26	349
Facility Id: 199606184			
Not reported	6450 SOUTH BELMONT A	26	353
Facility Id: 199312197			
Not reported	SOUTHPORT RD AND SR	27	354
Facility Id: 200104001			
Not reported	2200 W SOUTH PORT RD	27	361
Facility Id: 24587			
Not reported	7700 S BELMONT	30	362
Facility Id: 199511009			
Not reported	COUNTY LINE ROAD & 8	32	364
Facility Id: 199210083			
Not reported	BIGFOOT #16-1299 N B	34	365
Facility Id: 199401015			
Not reported	1229 BLUFF RD	34	368
Facility Id: 198903146			
Not reported	2500 S OF COUNTY LIN	34	369
Facility Id: 199104144			
Not reported	SR 37 & FAIRVIEW	36	383
Facility Id: 200606273			
Not reported	FAIRVIEW RD & SR 37	36	383
Facility Id: 199002102			
Not reported	INTERSECTION FAIRVIE	36	384
Facility Id: 199712010			
Not reported	FAIRAVIEW DR & SR 37	36	384
Facility Id: 199004038			
Not reported	5534 W FAIRVIEW RD	36	390
Facility Id: 200906124			
Not reported	843 MULLINIX ROAD	39	418
Facility Id: 200806348			
SPEEDWAY 6027	6100 W SMITH VALLEY	39	430
Facility Id: 200303272			
Facility Id: 199801052			
Not reported	5710 WEST SMITH VALL	39	436
Facility Id: 41114			
Not reported	SR 37 SR 144 RALSTON	48	464
Facility Id: 199305139			
Not reported	SR 37 AND SR 144	48	472
Facility Id: 200008225			
Not reported	8705 BANTA RD/ NEXT	51	486
Facility Id: 200206103			
Not reported	8705 BANTA RD MARTIN	51	486
Facility Id: 39009			
Not reported	2384 COUNTRY CLUB RO	62	493
Facility Id: 47603			
Not reported	1115 TWIN BRANCH	67	496

EXECUTIVE SUMMARY

Facility Id: 200510205			
Not reported	2009 E. COLUMBUS ST	75	511
Facility Id: 200206188			
Not reported	HWY 37 & SR 252	75	515
Facility Id: 199811118			
Not reported	JACKSON ST & SR 37	75	516
Facility Id: 199905222			
Not reported	629 BURK RD	77	524
Facility Id: 200501064			
HARMON MOTIVE	1201 S. OHIO ST.	80	546
Facility Id: 199606183			
MARATHON HOLLANDSBUR	8730 E. US 36	80	571
Facility Id: 200601102			
Not reported	240 ROBERT KERRY DRI	81	572
Facility Id: 200001098			
Not reported	240 CURRY RD	81	573
Facility Id: 199009049			
Not reported	399 ROBERT CURRY DR	81	573
Facility Id: 200806362			
Not reported	165 SOUTHVIEW DR	83	591
Facility Id: 200806363			
Not reported	471 COMMERCIAL DRIVE	83	592
Facility Id: 200806360			
Not reported	493 COMMERCIAL BLVD	83	593
Facility Id: 200806361			
Not reported	555 COMMERCIAL DRIVE	83	593
Facility Id: 200803036			
Not reported	1860 SOUTH OHIO STRE	83	599
Facility Id: 38332			
Not reported	581 COMMERCIAL BLVD	83	601
Facility Id: 200911056			
Not reported	37 SOUTH NEAR THE IN	83	604
Facility Id: 200206039			
Not reported	110 INDUSTRIAL DRIVE	83	607
Facility Id: 199809012			
Not reported	60 INDUSTRIAL DRIVE	83	608
Facility Id: 199909201			
Not reported	BIG FOOT #54 320 SOU	86	620
Facility Id: 199312069			
Not reported	609 VIRGINIA STREET	86	626
Facility Id: 200806192			
Not reported	2086 BURTON LANE	86	627
Facility Id: 199401042			
Not reported	610 VIRGINIA ST - IN	86	628
Facility Id: 199404141			
Not reported	560 DALE STREET	86	628

EXECUTIVE SUMMARY

Facility Id: 200806096			
Not reported	1390 MORTON AVE, MRT	87	634
Facility Id: 199708047			
Not reported	995 ROGERS ROAD	89	638
Facility Id: 200003211			
Not reported	HW 37 & 39 BYPASS	91	642
Facility Id: 199303218			

IN AUL: A listing of Comfort/Site Status Letter sites that have been issued with Institutional Controls.

A review of the IN AUL list, as provided by EDR, and dated 11/09/2015 has revealed that there are 5 IN AUL sites within the searched area.

<u>Site</u>	<u>Address</u>	<u>Map ID</u>	<u>Page</u>
INDIANAPOLIS B1 RITE Facility Id: 6011209	4225 S EAST ST	1	4
OVERLAND EXPRESS INC Facility Id: 7527	1631 W THOMPSON RD	10	108
CONTINENTAL EXPRESS Facility Id: 10874	4610 S HARDING ST	10	155
PENSKE TRUCK LEASING Facility Id: 4010021	1101 S HARDING ST	12	211
SHONEYS FORMER Facility Id: 6010404	5010 S EAST ST	15	233

IN VCP: Department of Environmental Management's current list of Voluntary Remediation Program sites that are no longer confidential.

A review of the IN VCP list, as provided by EDR, and dated 08/22/2014 has revealed that there are 4 IN VCP sites within the searched area.

<u>Site</u>	<u>Address</u>	<u>Map ID</u>	<u>Page</u>
BI-RITE OIL GAS STAT Status: CNTS VRP Id Number: 6011209	4225 SOUTH EAST ST.	1	4
SHONEYS (FORMER) Status: CNTS VRP Id Number: 6010404	5010 SOUTH EAST STRE	15	234
L AND E ENGINEERING Status: CNTS Status: Active VRP Id Number: 6950701 VRP Id Number: 6980301	6450 S BELMONT	26	349
TWIGG CORPORATION	659 E YORK ST	79	532

EXECUTIVE SUMMARY

Status: Active
VRP Id Number: 6970506

IN DRYCLEANERS: Drycleaner Facility Listing.

A review of the IN DRYCLEANERS list, as provided by EDR, and dated 06/11/2015 has revealed that there is 1 IN DRYCLEANERS site within the searched area.

<u>Site</u>	<u>Address</u>	<u>Map ID</u>	<u>Page</u>
TUCHMAN CLEANERS #19 Facility Id: IN0503288	378 WESTERN BLVD, ST	36	372

IN BROWNFIELDS: >A brownfield site is an industrial or commercial property that is abandoned, inactive, or underutilized, on which expansion or redevelopment is complicated due to the actual or perceived environmental contamination.

A review of the IN BROWNFIELDS list, as provided by EDR, and dated 11/30/2015 has revealed that there are 3 IN BROWNFIELDS sites within the searched area.

<u>Site</u>	<u>Address</u>	<u>Map ID</u>	<u>Page</u>
BOBS CENTURY SERVICE Facility Id: 4150105	4200 BLUFF RD	4	20
SAM TANKSLEY TRUCKIN Facility Id: 4120102	1330 TERMINAL RD	5	58
PENSKE TRUCK LEASING Facility Id: 4010021	1101 S HARDING ST	12	211

TX Ind. Haz Waste: The Industrial and Hazardous Waste Database contains summary reports by waste handlers, generators and shippers in Texas.

A review of the TX Ind. Haz Waste list, as provided by EDR, and dated 12/31/2014 has revealed that there is 1 TX Ind. Haz Waste site within the searched area.

<u>Site</u>	<u>Address</u>	<u>Map ID</u>	<u>Page</u>
C I WHITTEN TRANSFE Registration Number: 41978	1831 W THOMPSON RD S	10	106

IN AIRS: Current permitted sources and emissions inventory information.

A review of the IN AIRS list, as provided by EDR, and dated 10/08/2015 has revealed that there are 20 IN AIRS sites within the searched area.

<u>Site</u>	<u>Address</u>	<u>Map ID</u>	<u>Page</u>
CONCRETE INDUSTRIES	4550 S HARDING ST	10	174

EXECUTIVE SUMMARY

Status: Issued			
Status: Denied			
Permit ID: 097-35523-05137 *			
Permit ID: 097-29995-05137 *			
Permit ID: 097-25376-05137 *			
Permit ID: 097-25412-05137 *			
Permit ID: 097-10443-05137 (No Electronic File Exists)			
MILESTONE CONTRACTOR	4506 S HARDING ST	10	183
Status: Issued			
Status: Combined			
Permit ID: 097-33267-05301 *			
Permit ID: 097-30515-05301 *			
Permit ID: 097-28139-05301 *			
Permit ID: 097-26518-05301 *			
Permit ID: 097-23828-05301 *			
<i>*Additional key fields are available in the Map Findings section</i>			
MARTIN MARIETTA MATE	5620 S BELMONT AVE	21	252
Status: Issued			
Permit ID: 097-33703-05181 *			
Permit ID: 097-9996-05181 (No Electronic File Exists)			
IRVING MATERIALS, IN	5560 S BELMONT AVE	21	264
Status: Issued			
Permit ID: 097-11871-05208 *			
SAGAMORE READY MIX L	5540 S BELMONT AVE	21	270
Status: Issued			
Permit ID: 097-34017-05212 *			
Permit ID: 097-11945-05212 *			
ROYAL SPA CORPORATIO	2041 W EPLER AVE	21	273
Status: Issued			
Status: Canceled			
Permit ID: 097-28038-00391 *			
Permit ID: 097-20652-00391 *			
Permit ID: 097-19884-00391 (No Electronic File Exists)			
Permit ID: 097-12525-00391 *			
SECURITY PAINTING	310 WEST STATE ST	22	298
Status: Issued			
Permit ID: 097-20403-00556 *			
WINGFOOT COMMERCIAL	1950 W EDGEWOOD AVE	23	329
Status: Combined			
Status: Issued			
Status: Canceled			
Permit ID: 097-19218-00320 *			
Permit ID: 097-15259-00320 *			
Permit ID: 097-29280-00320 *			
Permit ID: 097-20528-00320 *			
Permit ID: 097-21891-00320 (No Electronic File Exists)			
<i>*Additional key fields are available in the Map Findings section</i>			
IPL - GLENS VALLEY S	1940 W BANTA RD	26	335
Status: Issued			
Status: Canceled			
Permit ID: 097-17453-00382 *			
Permit ID: 097-12813-00382 *			

EXECUTIVE SUMMARY

Permit ID: 097-12697-00382 (No Electronic File Exists)			
Permit ID: 097-12031-00382 *			
MORRIS MACHINE CO IN	6480 S BELMONT ST	26	341
Status: Issued			
Permit ID: 097-34451-00731 *			
INDIANA-AMERICAN WAT	5404 W FAIRVIEW RD	36	413
Status: Issued			
Permit ID: 081-8645-00046 (No Electronic File Exists)			
VCNA PRAIRIE INC	6354 W SMITH VALLEY	39	422
Status: Issued			
Permit ID: 081-31554-00059 *			
Permit ID: 081-23402-00059 *			
BARGERSVILLE WATER U	5710 W SMITH VALLEY	39	433
Status: Issued			
Permit ID: 081-34269-00072 *			
IRVING MATERIALS, IN	6695 W SMITH VALLEY	40	445
Status: Issued			
Permit ID: 081-16254-00054 *			
LEBANON CONCRETE YAR	8650 BANTA RD	51	476
Status: Issued			
Status: Canceled			
Permit ID: 109-31660-00050 *			
Permit ID: 109-20592-00050 (No Electronic File Exists)			
Permit ID: 109-18573-00050 *			
Permit ID: 109-10957-00050 *			
INDIANA UNIVERSITY H	2209 JOHN R WOODEN D	75	515
Status: Issued			
Permit ID: 109-11752-00051 *			
TWIGG CORPORATION	659 E YORK ST	79	532
Status: Issued			
Status: Withdrawn			
Permit ID: 109-35998-00066 *			
Permit ID: 109-34733-00066 (No Electronic File Exists)			
Permit ID: 109-33492-00066 (No Electronic File Exists)			
HARMON MOTIVE	1201 S. OHIO ST.	80	546
Status: Issued			
Status: Canceled			
Permit ID: 109-29310-00019 *			
Permit ID: 109-13738-00019 *			
Permit ID: 109-10197-00019 (No Electronic File Exists)			
Permit ID: 109-11336-00019 (No Electronic File Exists)			
Permit ID: 109-9716-00019 (No Electronic File Exists)			
<i>*Additional key fields are available in the Map Findings section</i>			
ROGERS GROUP, INC.	1940 MORTON AVE	87	632
Status: Issued			
Permit ID: 109-32462-00037 *			
Permit ID: 109-9962-00037 (No Electronic File Exists)			
MARTINSVILLE CONCRET	1390 MORTON AVE	87	635
Status: Issued			
Permit ID: 109-4371-00026 (No Electronic File Exists)			
Permit ID: 109-31910-00033 *			

EXECUTIVE SUMMARY

Permit ID: 109-6154-00033 (No Electronic File Exists)

Permit ID: 109-5882-00033 (No Electronic File Exists)

IN TIER 2: A listing of facilities which store or manufacture hazardous materials that submit a chemical inventory report.

A review of the IN TIER 2 list, as provided by EDR, and dated 12/31/2014 has revealed that there are 28 IN TIER 2 sites within the searched area.

<u>Site</u>	<u>Address</u>	<u>Map ID</u>	<u>Page</u>
ABF FREIGHT SYSTEM I Facility Id: 12273	1260 TERMINAL RD	5	23
SUNBELT RENTALS 312 Facility Id: 18841	4949 S HARDING ST	10	94
FLYING J TRAVEL PLAZ Facility Id: 11385 Facility Id: 10128	1720 W THOMPSON RD	10	120
CONTINENTAL EXPRESS Facility Id: 16303	4610 S HARDING ST	10	155
PILOT TRAVEL CENTER Facility Id: 20473	4607 S HARDING ST	10	161
PILOT TRAVEL CENTER Facility Id: 12293	4607 S HARDING ST	10	162
CONCRETE INDUSTRIES Facility Id: 13216 Facility Id: 14523	4550 S HARDING ST	10	174
BLUE BEACON OF INDIA Facility Id: 13216	4550 S HARDING ST	10	180
MILESTONE CONTRACTOR Facility Id: 100280	4506 S HARDING ST	10	183
MILESTONE CONTRACTOR Facility Id: 24252	4506 S HARDING STREE	10	190
VENTURE LOGISTICS Facility Id: 6912	1101 S HARDING COURT	12	213
ANR FREIGHT SYSTEM I Facility Id: 11295	1101 HARDING CT	12	214
LINDE LLC Facility Id: 573 Facility Id: 13885	1045 HARDING CT	12	221
E & B PAVING CORPORA Facility Id: 19775	5601 S BELMONT AVE	21	257
IRVING MATERIALS, IN Facility Id: 25546	5560 S BELMONT AVE	21	264
SAGAMORE READY MIX L Facility Id: 25547	5540 S BELMONT AVE	21	270
IMI	5320 S BELMONT	21	290

EXECUTIVE SUMMARY

Facility Id: 24330			
MARTIN MARIETTA MATE	5320 S BELMONT AVE	21	291
Facility Id: 13038			
FERRELLGAS	1750 W EPLER AVE	22	308
Facility Id: 11309			
Facility Id: 8807			
CO ALLIANCE LLP EPLE	1530 W EPLER AVE	22	316
Facility Id: 11931			
Not reported	2200 W SOUTH PORT RD	27	361
Facility Id: 24587			
SPEEDWAY 6027	6100 W SMITH VALLEY	39	430
Facility Id: 12429			
Facility Id: 4652			
BARGERSVILLE WATER U	5710 W SMITH VALLEY	39	433
Facility Id: 13759			
IRVING MATERIALS	6695 W. SMITH VALLEY	40	445
Facility Id: 25236			
IRVING MATERIALS, IN	6695 W SMITH VALLEY	40	445
Facility Id: 13356			
E & B PAVING INCORPO	1916 SR 37	44	459
Facility Id: 13938			
LEBANON CONCRETE YAR	8650 BANTA RD	51	476
Facility Id: 25307			
Facility Id: 13102			
TWIGG CORPORATION	659 E YORK ST	79	532
Facility Id: 12161			

IN SCP: The goals for the State Cleanup Section are to mitigate risk to human health and the environment.

A review of the IN SCP list, as provided by EDR, and dated 11/30/2015 has revealed that there are 6 IN SCP sites within the searched area.

<u>Site</u>	<u>Address</u>	<u>Map ID</u>	<u>Page</u>
MAC REALTY Facility Id: 200601503 Indicator Name: NFA	4157 SOUTH EAST STRE	1	6
MADISON REALITY Facility Id: 200911066 Indicator Name: NFA	4015 S EAST ST	1	8
SHONEYS (FORMER) Facility Id: 200006270 Indicator Name: Inactive	5010 SOUTH EAST STRE	15	234
TUCHMAN CLEANERS NO Facility Id: 201444374 Indicator Name: Inactive	378 WESTERN BLVD	36	374
HARMON MOTIVE	1201 S. OHIO ST.	80	546

EXECUTIVE SUMMARY

Facility Id: 199606183
Indicator Name: Active

MARATHON HOLLANDBUR

8730 E. US 36

80

571

Facility Id: 200601102
Indicator Name: Inactive

IN OISC: Restricted use pesticide dealers and pesticide & fertilizer applicators.

A review of the IN OISC list, as provided by EDR, and dated 12/21/2015 has revealed that there are 15 IN OISC sites within the searched area.

<u>Site</u>	<u>Address</u>	<u>Map ID</u>	<u>Page</u>
BREHOB NURSERY INC	4316 BLUFF RD	4	15
Not reported	4305 BLUFF RD	4	16
PRECISION CUT LAWN S	164 BLUFF RD	37	417
KIEFERS LAWN SVC	122 BLUFFDALE DR	38	417
INDY FAMILY FARMS	110 BLUFFDALE DR	38	418
AQUATIC SVCS OF INDI	1668 OLD STATE RD 37	43	456
BLUFF CREEK GOLF COU	2710 OLD STATE RD 37	46	461
DICKEY INSPECTION SV	7333 W TRAVIS RD	47	462
CLASSIC LAWNCARE INC	8390 GOLDIE LANE	53	488
Not reported	3361 BURNS BLVD	60	492
MARTINSVILLE GOLF CL	1510 STATE RD 37 N	64	494
WALKER PROPERTY INSP	2609 LAURELWOOD DR	72	499
Not reported	351 E MAHALASVILLE R	83	590
Not reported	2195 SR 37 N	92	643
Not reported	2745 JORDAN RD	93	643

EDR PROPRIETARY RECORDS

EDR Hist Auto: EDR has searched selected national collections of business directories and has collected listings of potential gas station/filling station/service station sites that were available to EDR researchers. EDR's review was limited to those categories of sources that might, in EDR's opinion, include gas station/filling station/service station establishments. The categories reviewed included, but were not limited to gas, gas station, gasoline station, filling station, auto, automobile repair, auto service station, service station, etc. This database falls within a category of information EDR classifies as "High Risk Historical Records", or HRHR. EDR's HRHR effort presents unique and sometimes proprietary data about past sites and operations that typically create environmental concerns, but may not show up in current government records searches.

A review of the EDR Hist Auto list, as provided by EDR, has revealed that there are 30 EDR Hist Auto sites within the searched area.

<u>Site</u>	<u>Address</u>	<u>Map ID</u>	<u>Page</u>
Not reported	4402 BLUFF RD	4	15
HARTMAN S GARAGE	4250 BLUFF RD	4	16
Not reported	1333 TERMINAL RD	5	29
Not reported	4300 S MERIDIAN ST	6	87
Not reported	4305 S MERIDIAN ST	6	88
Not reported	5199 HARDING LN	10	92
Not reported	5191 HARDING LN	10	93

EXECUTIVE SUMMARY

<u>Site</u>	<u>Address</u>	<u>Map ID</u>	<u>Page</u>
Not reported	1541 W THOMPSON RD	10	115
HEDRICK RAYMOND	429-37 E MARKET ST	10	134
Not reported	1401 HARDING CT	10	138
Not reported	4610 S HARDING ST	10	150
Not reported	1245 HARDING CT	12	207
Not reported	5606 KOPETSKY DR	22	301
Not reported	1780 W EPLER AVE	22	308
Not reported	2025 W SOUTHPORT RD	27	359
Not reported	6100 W SMITH VALLEY	39	426
Not reported	9614 STATE ROAD 144	48	464
Not reported	7143 STATE ROAD 144	50	476
Not reported	3735 EGBERT RD	58	491
Not reported	2475 TEETERS RD	65	494
Not reported	1640 E MORGAN ST	73	500
Not reported	1465 STATE ROAD 252	75	510
Not reported	229 GRAND VLY	77	519
Not reported	1200 MORTON AVE	82	574
Not reported	1019 MORTON AVE	82	574
Not reported	1860 S OHIO ST	83	599
Not reported	2180 BURTON LN	86	621
Not reported	300 ROGERS RD	87	631
Not reported	304 ROGERS RD	87	632
Not reported	1300 MORTON AVE	87	636

EDR Hist Cleaner: EDR has searched selected national collections of business directories and has collected listings of potential dry cleaner sites that were available to EDR researchers. EDR's review was limited to those categories of sources that might, in EDR's opinion, include dry cleaning establishments. The categories reviewed included, but were not limited to dry cleaners, cleaners, laundry, laundromat, cleaning/laundry, wash & dry etc. This database falls within a category of information EDR classifies as "High Risk Historical Records", or HRHR. EDR's HRHR effort presents unique and sometimes proprietary data about past sites and operations that typically create environmental concerns, but may not show up in current government records searches.

A review of the EDR Hist Cleaner list, as provided by EDR, has revealed that there are 5 EDR Hist Cleaner sites within the searched area.

<u>Site</u>	<u>Address</u>	<u>Map ID</u>	<u>Page</u>
BISHOP S CLEANERS	1414 E THOMPSON RD	10	133
Not reported	378 WESTERN BLVD	36	371
Not reported	2610 E MORGAN ST	70	497
Not reported	459 COMMERCIAL BLVD	83	591
Not reported	2028 BURTON LN	86	628

IN RGA LUST: The EDR Recovered Government Archive Leaking Underground Storage Tank database provides a list of LUST incidents derived from historical databases and includes many records that no longer appear in current government lists. Compiled from Records formerly available from the Department of Environmental Management in Indiana.

A review of the IN RGA LUST list, as provided by EDR, has revealed that there are 40 IN RGA LUST

EXECUTIVE SUMMARY

sites within the searched area.

<u>Site</u>	<u>Address</u>	<u>Map ID</u>	<u>Page</u>
TJS COMPANY Facility ID: 7527.0	1631 W THOMPSON RD	10	114
MG&B PARTNERSHIP Facility ID: 7527 Facility ID: 7527.0	1631 W THOMPSON RD	10	114
BULK #2734 Facility ID: 17595	1541 W THOMPSON RD	10	117
BULK #2734 Facility ID: 17595	1690 W THOMPSON RD	10	118
FLYING J TRAVEL PLAZ Facility ID: 18946 Facility ID: 18946.0	1720 W THOMPSON RD	10	120
MR FUEL #6 Facility ID: 10874 Facility ID: 10874.0	4610 S HARDING ST	10	150
AROGAS Facility ID: 10874.0	4610 S HARDING ST	10	154
PILOT #318 Facility ID: 11925.0	4607 S HARDING ST	10	169
PILOT TRAVEL CENTER Facility ID: 11925	4607 S HARDING ST	10	172
AMOCO #499 (CLOSED) Facility ID: 20240 Facility ID: 20240.0	4504 HARDING ST	10	195
OLIVER TRUCKING CORP Facility ID: 1205 Facility ID: 1205.0	1101 HARDING CT	12	209
AIRCO INDUSTRIAL GAS Facility ID: 1238.0	1045 HARDING CT	12	229
BOC GASES Facility ID: 1238 Facility ID: 1238.0	1045 HARDING CT	12	230
R H MARLIN INC Facility ID: 13155 Facility ID: 13155.0	2202 W THOMPSON RD	18	246
TRI-AX INC Facility ID: 24285 Facility ID: 24285.0	5320 S BELMONT AVE	21	296
RICKERS 876 Facility ID: 1075	2025 W SOUTHPORT RD	27	355
SS #556 (AMOCO) Facility ID: 1075.0	2025 W SOUTHPORT RD	27	359
AMOCO SS 00556 Facility ID: 1075 Facility ID: 1075.0	2025 W SOUTHPORT RD	27	359
BIGFOOT #16	1229 N BLUFF RD	34	367

EXECUTIVE SUMMARY

Facility ID: 14622.0			
JOHNSON OIL BIGFOOT Facility ID: 14622	1229 N BLUFF RD	34	368
JOHNSON OIL BIGFOOT Facility ID: 14622 Facility ID: 14622.0	1229 N BLUFF RD	34	369
SPEEDWAY/SM #6027 Facility ID: 6664 Facility ID: 6664.0	6100 W SMITH VALLEY	39	429
UNITED OIL # 6027 Facility ID: 6664.0	6100 W SMITH VALLEY	39	429
UNITED OIL # 6027 Facility ID: 6664.0	6100 WEST SMITH VALL	39	430
AMOCO SS 16817 Facility ID: 14644	9614 SR 144	48	465
NEATHERY'S AMOCO STA Facility ID: 14644.0	9610 SR 144	48	469
JOHNSON OIL BIGFOOT Facility ID: 9455	9400 SR 144	48	471
WAVERLY SHELL #55 Facility ID: 9455.0	9400 SR 144	48	471
JOHNSON OIL BIGFOOT Facility ID: 9455 Facility ID: 9455.0	9400 SR 144	48	471
NEATHERY'S AMOCO STA Facility ID: 14644.0	STATE ROAD 144 AND S	48	472
AMOCO SS 16817 Facility ID: 14644.0	STATE ROAD 144 AND S	48	472
CIKANA STATE FISH HA Facility ID: 4310 Facility ID: 4310.0	2650 SR 44	69	497
DNR - CIKANA FISH HA Facility ID: 4310.0	2650 SR 44	69	497
TIM WILSON CHEV-BUIC Facility ID: 12735	555 COMMERCIAL DRIVE	83	597
WELIEVER OLDS-PONTIA Facility ID: 15512 Facility ID: 15512.0	655 WEST SOUTHVIEW	86	618
WELIEVER OLDS-PONTIA Facility ID: 15512.0	655 WEST SOUTHVIEW	86	619
GARRY'S MARATHON INC Facility ID: 5462 Facility ID: 5462.0	2180 BURTON LN	86	621
MARATHON UNIT # 2470 Facility ID: 5462.0	2180 BURTON LANE	86	622
MARATHON UNIT # 2470 Facility ID: 5462.0	2180 BURTON LN	86	622
CITY OF MARTINSVILLE	995 ROGERS RD	89	638

EXECUTIVE SUMMARY

Facility ID: 24316
Facility ID: 24316.0

EXECUTIVE SUMMARY

Please refer to the end of the findings report for unmapped orphan sites due to poor or inadequate address information.

MAP FINDINGS SUMMARY

<u>Database</u>	<u>Total Plotted</u>
<u>FEDERAL RECORDS</u>	
NPL	1
Proposed NPL	0
Delisted NPL	0
NPL LIENS	0
SEMS	1
SEMS-ARCHIVE	1
LIENS 2	0
CORRACTS	1
RCRA-TSDF	1
RCRA-LQG	2
RCRA-SQG	5
RCRA-CESQG	17
RCRA NonGen / NLR	38
US ENG CONTROLS	0
US INST CONTROL	0
ERNS	12
HMIRS	5
DOT OPS	0
US CDL	0
US BROWNFIELDS	0
DOD	0
FUDS	0
LUCIS	0
CONSENT	0
ROD	0
UMTRA	0
ODI	0
DEBRIS REGION 9	0
US MINES	6
TRIS	2
TSCA	0
FTTS	0
HIST FTTS	0
SSTS	0
ICIS	2
PADS	1
MLTS	1
RADINFO	0
FINDS	137
RAATS	0
RMP	2
COAL ASH DOE	0
FUSRAP	0
FUELS PROGRAM	0
ECHO	137
FEMA UST	0
FEDERAL FACILITY	0
LEAD SMELTERS	0

MAP FINDINGS SUMMARY

<u>Database</u>	<u>Total Plotted</u>
US AIRS	4
COAL ASH EPA	0
2020 COR ACTION	0
PRP	1
EPA WATCH LIST	0
SCRD DRYCLEANERS	0
US FIN ASSUR	0
PCB TRANSFORMER	0
US HIST CDL	0
 <u>STATE AND LOCAL RECORDS</u>	
IN SHWS	0
IN SWF/LF	0
IN NPDES	8
IN UIC	0
IN IND WASTE	10
IN SWRCY	22
IN SWTIRE	0
IN LUST	51
IN UST	76
IN DEL SHWS	0
IN BULK	1
IN CFO	0
IN MANIFEST	64
WI MANIFEST	1
IN SPILLS	118
IN AUL	5
IN VCP	4
IN DRYCLEANERS	1
IN BROWNFIELDS	3
IN CDL	0
TX Ind. Haz Waste	1
IN AIRS	20
IN TIER 2	28
IN COAL ASH	0
IN SCP	6
IN OPEN DUMPS	0
IN OISC	15
 <u>TRIBAL RECORDS</u>	
INDIAN RESERV	0
INDIAN ODI	0
INDIAN LUST	0
INDIAN UST	0
INDIAN VCP	0
 <u>EDR PROPRIETARY RECORDS</u>	
EDR MGP	0

MAP FINDINGS SUMMARY

<u>Database</u>	<u>Total Plotted</u>
EDR Hist Auto	30
EDR Hist Cleaner	5
IN RGA HWS	0
IN RGA LF	0
IN RGA LUST	40

NOTES:

Sites may be listed in more than one database

MAP FINDINGS

Map ID			EDR ID Number
Direction			
Distance			
Distance (ft.)Site		Database(s)	EPA ID Number

1	BI-RITE OIL GAS STATION 4225 SOUTH EAST ST. INDIANAPOLIS, IN	IN VCP	S105418825 N/A
---	---	--------	-------------------

VCP:

Status:	CNTS
VRP Id Number:	6011209
Applicant Name:	Bi-Rite Oil Company, Inc.
LandUse Restrictions/Institutional Controls:	Property shall not be used for residential purposes and groundwater use is prohibited. ERC #2008-0061703
Project Manager:	Brittain
Covenant Not To Sue Date:	01/29/2009
Certificate of Completion Date:	09/25/2008
New Coding Number:	V10XL
App# Date:	Not reported
App# Acceptance:	Not reported
VRA executed:	02/13/2002
RWP Received:	03/10/2005
RWP Approved:	12/13/2005
Comp Date:	Not reported
Comments:	Not reported

1	INDIANAPOLIS B1 RITE 4225 S EAST ST INDIANAPOLIS, IN 46227	IN LUST IN UST IN AUL	U001321672 N/A
---	---	-----------------------------	-------------------

LUST:

Facility ID:	9088
Incident Number:	199106556
Description:	NFA -VRP 96
Priority:	Low

UST:

Facility ID:	9088
Owner Id:	41515
Company Name:	Hartland Oil East St llc
Mailing Address:	5201 W 86th St
Mailing Address 2:	Not reported
Mailing City,St,Zip:	Indianapolis, IN 46268

Tank Number:	1
Tank Status:	Permanently Out of Service
Install Date:	Not reported
Tank Capacity:	6000
Substance Desc:	Gasoline
Closed Date:	07/01/1988

Tank Number:	2
Tank Status:	Permanently Out of Service
Install Date:	Not reported
Tank Capacity:	8000
Substance Desc:	Gasoline
Closed Date:	07/01/1988

Tank Number:	3
Tank Status:	Permanently Out of Service
Install Date:	Not reported

MAP FINDINGS

Map ID
 Direction
 Distance
 Distance (ft.)Site

EDR ID Number

Database(s) EPA ID Number

INDIANAPOLIS B1 RITE (Continued)

U001321672

Tank Capacity: 6000
 Substance Desc: Gasoline
 Closed Date: 07/01/1988

Tank Number: 4
Tank Status: Currently in use
 Install Date: 10/24/2012
 Tank Capacity: 12000
 Substance Desc: Gasoline
 Closed Date: Not reported

Tank Number: 5
Tank Status: Currently in use
 Install Date: 10/24/2012
 Tank Capacity: 6000
 Substance Desc: Gasoline
 Closed Date: Not reported

Tank Number: 6
Tank Status: Currently in use
 Install Date: 10/24/2012
 Tank Capacity: 6000
 Substance Desc: Diesel
 Closed Date: Not reported

AUL:

IC TYPE: Environmental Restrictive Covenant
 Facility Id: 6011209
 Program Area: Voluntary Remediation Program
 Affected Media: Surface Soil; SubSurface Soil; Ground Water
 Date Ic Recorded: 06/04/2008
 Description: Not reported
 Control Method A: AUL - Ground Water Use Restriction
 Coverage A: Entire Property
 Chemicals Of Concern A: Petroleum (Includes BTEX and MTBE)
 Comments A: Not reported
 Control Method B: AUL - Residential Use Restriction
 Coverage B: Entire Property
 Chemicals Of Concern B: Petroleum (Includes BTEX and MTBE)
 Comments B: Not reported
 Control Method C: Not reported
 Coverage C: Not reported
 Chemicals Of Concern C: Not reported
 Comments C: Not reported
 Control Method D: Not reported
 Coverage D: Not reported
 Chemicals Of Concern D: Not reported
 Comments D: Not reported
 Control Method E: Not reported
 Coverage E: Not reported
 Chemicals Of Concern E: Not reported
 Comments E: Not reported
 Control Method F: Not reported
 Coverage F: Not reported

MAP FINDINGS

Map ID
 Direction
 Distance
 Distance (ft.)Site

EDR ID Number
 EPA ID Number

Database(s)

INDIANAPOLIS B1 RITE (Continued)

U001321672

Chemicals Of Concern F: Not reported
 Comments F: Not reported
 Control Method G: Not reported
 Coverage G: Not reported
 Chemicals Of Concern G: Not reported
 Comments G: Not reported
 Control Method H: Not reported
 Coverage H: Not reported
 Chemicals Of Concern H: Not reported
 Comments H: Not reported
 Control Method I: Not reported
 Coverage I: Not reported
 Chemicals Of Concern I: Not reported
 Comments I: Not reported

1

**MAC REALTY
 4157 SOUTH EAST STREET
 INDIANAPOLIS,, IN 99999**

**IN SCP S109845171
 N/A**

SCP:

Facility Id: 200601503
 Facility Type: Commercial
 Indicator Name: NFA
 Latitude: Not reported
 Longitude: Not reported

1

**BETTY MACKENZIE
 4157 SOUTH EAST STREET
 INDIANAPOLIS, IN 46227**

**IN LUST U003142192
 IN UST N/A**

LUST:

Facility ID: 18806
 Incident Number: 200601503
 Description: Referred to another IDEM program
 Priority: Medium

UST:

Facility ID: 18806
 Owner Id: 10997
 Company Name: Betty Mackenzie
 Mailing Address: 4105 S East St
 Mailing Address 2: Not reported
 Mailing City,St,Zip: Indianapolis, IN 46227

Tank Number: 1
Tank Status: Permanently Out of Service
 Install Date: 10/10/1968
 Tank Capacity: 6000
 Substance Desc: Unknown
 Closed Date: 12/16/1993

Tank Number: 2
Tank Status: Permanently Out of Service
 Install Date: 10/10/1968
 Tank Capacity: 6000

MAP FINDINGS

Map ID
 Direction
 Distance
 Distance (ft.)Site

EDR ID Number
 EPA ID Number

Database(s)

BETTY MACKENZIE (Continued)

U003142192

Substance Desc: Unknown
 Closed Date: 12/16/1993

Tank Number: 3
Tank Status: Permanently Out of Service
 Install Date: 10/10/1968
 Tank Capacity: 6000
 Substance Desc: Unknown
 Closed Date: 12/16/1993

1

**KROGER
 4202 S. EAST ST
 INDIANAPOLIS, IN 46227**

**IN SWRCY S109950203
 N/A**

SWRCY:

Program Company: Not reported
 Program Contact Name: Not reported
 Address: Not reported
 City: Not reported
 State: Not reported
 Zip: Not reported
 Contact Phone: Not reported
 County: Not reported
 Entity Type: Not reported
 Sites Notes: Not reported
 Customers: Not reported
 Materials Accepted: #1 PETE, #2 HDPE Natural, Green Containers, AluminumCans, Steel Cans, Newspaper
 Website: Not reported
 Contact Name: Not reported
 Manufacturer: Not reported
 Processor: Not reported
 Broker: Not reported
 Other: Not reported
 Automotive Fluids: Not reported
 Batteries: Not reported
 Construction/Related Products: Not reported
 Electronics/Related Products: Not reported
 Glass: Not reported
 Industrial Materials: Not reported
 Metals: Not reported
 Paper: Not reported
 Plastics: Not reported
 Rubber: Not reported
 Textiles: Not reported
 Wood/Organics: Not reported

MAP FINDINGS

Map ID			EDR ID Number
Direction			
Distance			
Distance (ft.)Site		Database(s)	EPA ID Number

1	KROGER 4202 SOUTH EAST STR INDIANAPOLIS, IN 46227	IN SWRCY	S109950204 N/A
----------	--	-----------------	---------------------------------

SWRCY:

Program Company:	Not reported
Program Contact Name:	Not reported
Address:	Not reported
City:	Not reported
State:	Not reported
Zip:	Not reported
Contact Phone:	Not reported
County:	Not reported
Entity Type:	Not reported
Sites Notes:	Not reported
Customers:	Public
Materials Accepted:	#1 PETE, #2 HDPE Natural, Aluminum Cans, Aluminum Foil, Newspaper, Magazines
Website:	Not reported
Contact Name:	Not reported
Manufacturer:	Not reported
Processor:	Not reported
Broker:	Not reported
Other:	Not reported
Automotive Fluids:	Not reported
Batteries:	Not reported
Construction/Related Products:	Not reported
Electronics/Related Products:	Not reported
Glass:	Not reported
Industrial Materials:	Not reported
Metals:	Not reported
Paper:	Not reported
Plastics:	Not reported
Rubber:	Not reported
Textiles:	Not reported
Wood/Organics:	Not reported

1	MADISON REALITY 4015 S EAST ST INDIANAPOLIS, IN 46227	IN SPILLS IN SCP	S110062812 N/A
----------	--	-----------------------------------	---------------------------------

SPILL:

Facility ID:	200911066
Incident Date:	11/12/2009
Report Date:	11/12/2009
Material:	PETROLEUM BASE PRODUCT
Spill Source:	Industrial
Recovered Amount:	Not reported
Recovered Units:	Not reported
Spilled Amount:	Not reported
Spilled Units:	Not reported
Contained:	Not reported
Water Affected:	GROUNDWATER
Spill Type:	Other
Area Affected:	GROUNDWATER
Fish Killed:	Not reported
Water Supply Affected:	Not reported
Public Intake:	Y
Incident Status:	Not reported

MAP FINDINGS

Map ID
 Direction
 Distance
 Distance (ft.)Site

EDR ID Number
 EPA ID Number

Database(s)

MADISON REALITY (Continued)

S110062812

SCP:

Facility Id: 200911066
 Facility Type: Industrial
 Indicator Name: NFA
 Latitude: Not reported
 Longitude: Not reported

1

U-HAUL 76470
4011 S EAST ST
INDIANAPOLIS, IN 46227

IN LUST U001079437
IN UST N/A

LUST:

Facility ID: 6889
 Incident Number: 199410557
 Description: NFA-Unconditional Closure
 Priority: Medium

UST:

Facility ID: 6889
 Owner Id: 9331
 Company Name: Amerco Real Estate Company
 Mailing Address: 2721 N Central Ave Ste 700
 Mailing Address 2: Not reported
 Mailing City,St,Zip: Phoenix, AZ 85036

Tank Number: 1
Tank Status: Permanently Out of Service
 Install Date: Not reported
 Tank Capacity: 10000
 Substance Desc: Gasoline
 Closed Date: 10/08/1994

Tank Number: 2
Tank Status: Permanently Out of Service
 Install Date: Not reported
 Tank Capacity: 10000
 Substance Desc: Diesel
 Closed Date: 10/08/1994

1

RICKER 79
4002 S EAST ST
INDIANAPOLIS, IN 46227

IN LUST U003950058
IN UST N/A

LUST:

Facility ID: 1118
 Incident Number: 199109502
 Description: Active
 Priority: Medium

Facility ID: 1118
 Incident Number: 201308510
 Description: Active
 Priority: Low

MAP FINDINGS

Map ID
 Direction
 Distance
 Distance (ft.)Site

EDR ID Number

Database(s) EPA ID Number

RICKER 79 (Continued)

U003950058

UST:

Facility ID: 1118
 Owner Id: 36503
 Company Name: L & Q Realty LLC
 Mailing Address: 30 W 11th St
 Mailing Address 2: Not reported
 Mailing City,St,Zip: Anderson, IN 46015

Tank Number: 1
Tank Status: Permanently Out of Service
 Install Date: 01/01/1986
 Tank Capacity: 12000
 Substance Desc: Gasoline
 Closed Date: 09/01/1991

Tank Number: 10
Tank Status: Currently in use
 Install Date: 08/01/2001
 Tank Capacity: 10000
 Substance Desc: Gasoline
 Closed Date: Not reported

Tank Number: 2
Tank Status: Permanently Out of Service
 Install Date: 01/01/1986
 Tank Capacity: 10000
 Substance Desc: Gasoline
 Closed Date: 09/01/1991

Tank Number: 3
Tank Status: Permanently Out of Service
 Install Date: 01/01/1986
 Tank Capacity: 10000
 Substance Desc: Gasoline
 Closed Date: 09/01/1991

Tank Number: 4
Tank Status: Permanently Out of Service
 Install Date: 01/01/1986
 Tank Capacity: 550
 Substance Desc: Used Oil
 Closed Date: 09/01/1991

Tank Number: 5
Tank Status: Permanently Out of Service
 Install Date: 09/26/1991
 Tank Capacity: 12000
 Substance Desc: Gasoline
 Closed Date: 07/17/2001

Tank Number: 6

MAP FINDINGS

Map ID
 Direction
 Distance
 Distance (ft.)Site

EDR ID Number
 EPA ID Number

Database(s)

RICKER 79 (Continued)

U003950058

Tank Status: Permanently Out of Service
 Install Date: 09/26/1991
 Tank Capacity: 12000
 Substance Desc: Gasoline
 Closed Date: 07/17/2001

Tank Number: 7
Tank Status: Permanently Out of Service
 Install Date: 09/26/1991
 Tank Capacity: 12000
 Substance Desc: Gasoline
 Closed Date: 07/17/2001

Tank Number: 8
Tank Status: Currently in use
 Install Date: 08/01/2001
 Tank Capacity: 15000
 Substance Desc: Gasoline
 Closed Date: Not reported

Tank Number: 9
Tank Status: Currently in use
 Install Date: 08/01/2001
 Tank Capacity: 10000
 Substance Desc: Gasoline
 Closed Date: Not reported

1

**SPEEDWAY 6220
 441 E HANNA AVE
 INDIANAPOLIS, IN 46227**

**IN LUST U004002822
 IN UST N/A**

LUST:

Facility ID: 13481
 Incident Number: 201001517
 Description: Deactivated (no release confirmed)
 Priority: Unknown

Facility ID: 13481
 Incident Number: 199710510
 Description: Active
 Priority: Medium

UST:

Facility ID: 13481
 Owner Id: 107
 Company Name: Speedway LLC
 Mailing Address: PO Box 1500
 Mailing Address 2: Not reported
 Mailing City, St, Zip: Springfield, OH 45501

Tank Number: 1
Tank Status: Currently in use
 Install Date: 09/01/1986
 Tank Capacity: 4000

MAP FINDINGS

Map ID
 Direction
 Distance
 Distance (ft.)Site

EDR ID Number

Database(s) EPA ID Number

SPEEDWAY 6220 (Continued)

U004002822

Substance Desc: Gasoline
 Closed Date: Not reported

Tank Number: 2
Tank Status: Currently in use
 Install Date: 09/01/1986
 Tank Capacity: 6000
 Substance Desc: Gasoline
 Closed Date: Not reported

Tank Number: 3
Tank Status: Currently in use
 Install Date: 09/01/1986
 Tank Capacity: 10000
 Substance Desc: Gasoline
 Closed Date: Not reported

Tank Number: 4
Tank Status: Currently in use
 Install Date: 09/01/1986
 Tank Capacity: 4000
 Substance Desc: Gasoline
 Closed Date: Not reported

1

**JIFFY LUBE
 3998 S. EAST ST.
 INDIANAPOLIS, IN 46227**

**IN SWRCY S109950136
 N/A**

SWRCY:

Program Company: Not reported
 Program Contact Name: Not reported
 Address: Not reported
 City: Not reported
 State: Not reported
 Zip: Not reported
 Contact Phone: Not reported
 County: Not reported
 Entity Type: Not reported
 Sites Notes: Not reported
 Customers: Not reported
 Materials Accepted: Motor Oil, Lead-acid Batteries (automobile)
 Website: Not reported
 Contact Name: Not reported
 Manufacturer: Not reported
 Processor: Not reported
 Broker: Not reported
 Other: Not reported
 Automotive Fluids: Not reported
 Batteries: Not reported
 Construction/Related Products: Not reported
 Electronics/Related Products: Not reported
 Glass: Not reported
 Industrial Materials: Not reported
 Metals: Not reported
 Paper: Not reported

MAP FINDINGS

Map ID
 Direction
 Distance
 Distance (ft.)Site

EDR ID Number
 EPA ID Number

Database(s)

JIFFY LUBE (Continued)

S109950136

Plastics: Not reported
 Rubber: Not reported
 Textiles: Not reported
 Wood/Organics: Not reported

1

**Q LUBE #9605
 3998 S EAST ST
 INDIANAPOLIS, IN 46227**

**IN LUST U003208994
 IN UST N/A**

LUST:

Facility ID: 4689
 Incident Number: 199011555
 Description: NFA-Unconditional Closure
 Priority: Low

UST:

Facility ID: 4689
 Owner Id: 2068
 Company Name: Qlube Inc
 Mailing Address: 1385 W 2200 S
 Mailing Address 2: Not reported
 Mailing City, St, Zip: Salt Lake City, UT 84119

Tank Number: 1
Tank Status: Permanently Out of Service
 Install Date: Not reported
 Tank Capacity: 550
 Substance Desc: Other
 Closed Date: 03/04/1996

Tank Number: 2
Tank Status: Permanently Out of Service
 Install Date: 01/01/1980
 Tank Capacity: 3000
 Substance Desc: Used Oil
 Closed Date: 03/04/1996

Tank Number: 3
Tank Status: Permanently Out of Service
 Install Date: 01/01/1980
 Tank Capacity: 3000
 Substance Desc: Other
 Closed Date: 03/04/1996

Tank Number: 4
Tank Status: Permanently Out of Service
 Install Date: Not reported
 Tank Capacity: 8000
 Substance Desc: Gasoline
 Closed Date: 02/20/1990

Tank Number: 5
Tank Status: Permanently Out of Service

MAP FINDINGS

Map ID
 Direction
 Distance
 Distance (ft.)Site

EDR ID Number

Database(s) EPA ID Number

Q LUBE #9605 (Continued)

U003208994

Install Date: Not reported
 Tank Capacity: 8000
 Substance Desc: Gasoline
 Closed Date: 02/20/1990

Tank Number: 6
Tank Status: Permanently Out of Service
 Install Date: Not reported
 Tank Capacity: 10000
 Substance Desc: Gasoline
 Closed Date: 02/20/1990

**2 MARSH VILLAGE PANTRY 543
 4004 S MERIDIAN ST
 INDIANAPOLIS, IN 46217**

**IN LUST U004002143
 IN UST N/A**

LUST:

Facility ID: 2264
 Incident Number: 199312506
 Description: NFA-Unconditional Closure
 Priority: Medium

UST:

Facility ID: 2264
 Owner Id: 13530
 Company Name: Village Pantry LLC
 Mailing Address: PO Box 3227
 Mailing Address 2: Not reported
 Mailing City,St,Zip: Wilmington, NC 28406

Tank Number: 1
Tank Status: Permanently Out of Service
 Install Date: Not reported
 Tank Capacity: 4000
 Substance Desc: Gasoline
 Closed Date: 11/30/1993

Tank Number: 2
Tank Status: Permanently Out of Service
 Install Date: Not reported
 Tank Capacity: 4000
 Substance Desc: Gasoline
 Closed Date: 11/30/1993

Tank Number: 3
Tank Status: Permanently Out of Service
 Install Date: Not reported
 Tank Capacity: 4000
 Substance Desc: Gasoline
 Closed Date: 11/30/1993

Tank Number: 4
Tank Status: Permanently Out of Service

MAP FINDINGS

Map ID
 Direction
 Distance
 Distance (ft.)Site

EDR ID Number
 Database(s) EPA ID Number

MARSH VILLAGE PANTRY 543 (Continued)

U004002143

Install Date: Not reported
 Tank Capacity: 8000
 Substance Desc: Gasoline
 Closed Date: 11/30/1993

**3 MAINTENANCE FACILITY
 227 W EDWARDS AVE
 INDIANAPOLIS, IN 46217**

**IN UST U001078473
 N/A**

UST:
 Facility ID: 5825
 Owner Id: 5357
 Company Name: M S D Perry Township
 Mailing Address: 1319 W Edgewood
 Mailing Address 2: Not reported
 Mailing City,St,Zip: Indianapolis, IN 46217

Tank Number: 1
Tank Status: Permanently Out of Service
 Install Date: Not reported
 Tank Capacity: Not reported
 Substance Desc: Gasoline
 Closed Date: 10/01/1991

**4 4402 BLUFF RD
 INDIANAPOLIS, IN 46217**

**EDR Hist Auto 1015497438
 N/A**

EDR Historical Auto Stations:
 Name: AFFORDABLE AUTO & TOWING INC
 Year: 2004
 Address: 4402 BLUFF RD

**4 BREHOB NURSERY INC
 4316 BLUFF RD
 INDIANAPOLIS, IN 46217**

**IN OISC S112253713
 N/A**

OISC:
 Name: OISC
 Physical Address: Not reported
 Mailing Address: 4316 BLUFF RD
 Phone: 317-783-3233
 EMail: Not reported
 Applicator Name: ERICK CARLTON BREHOB

MAP FINDINGS

Map ID
 Direction
 Distance
 Distance (ft.)Site Database(s) EPA ID Number
 EDR ID Number

4 4305 BLUFF RD IN OISC S112248116
 INDIANAPOLIS, IN 46217 N/A

OISC:
 Name: OISC
 Physical Address: Not reported
 Mailing Address: 4305 BLUFF RD
 Phone: 317-783-7282
 EMail: info [at] peaperbrothers [dot] com
 Applicator Name: PAUL W PEAPER

4 HARTMAN S GARAGE EDR Hist Auto 1009373015
 4250 BLUFF RD N/A
 INDIANAPOLIS, IN

EDR Historical Auto Stations:
 Name: HARTMAN S GARAGE
 Year: 1957
 Type: AUTOMOBILE REPAIRING

 Name: HARTMAN S GARAGE
 Year: 1962
 Type: AUTOMOBILE REPAIRING

 Name: HARTMAN S GARAGE
 Year: 1973
 Type: AUTOMOBILE REPAIRING

 Name: HARTMAN S GARAGE
 Year: 1978
 Type: AUTOMOBILE REPAIRING

 Name: HARTMAN S GARAGE
 Year: 1986
 Type: AUTOMOBILE REPAIRING

4 HARTMANS GARAGE IN UST U003188738
 4250 BLUFF RD N/A
 INDIANAPOLIS, IN 46217

UST:
 Facility ID: 22481
 Owner Id: 13564
 Company Name: Bob Hartman
 Mailing Address: 4250 Bluff Rd
 Mailing Address 2: Not reported
 Mailing City,St,Zip: Indianapolis, IN 462173364

 Tank Number: 1
Tank Status: Permanently Out of Service
 Install Date: 05/10/1977
 Tank Capacity: 8000
 Substance Desc: Gasoline
 Closed Date: 10/08/1998

 Tank Number: 2

MAP FINDINGS

Map ID
 Direction
 Distance
 Distance (ft.)Site

EDR ID Number
 Database(s) EPA ID Number

HARTMANS GARAGE (Continued)

U003188738

Tank Status: Permanently Out of Service
 Install Date: 05/10/1977
 Tank Capacity: 5000
 Substance Desc: Gasoline
 Closed Date: 10/08/1998

Tank Number: 3
Tank Status: Permanently Out of Service
 Install Date: 05/10/1977
 Tank Capacity: 1000
 Substance Desc: Gasoline
 Closed Date: 10/08/1998

Tank Number: 4
Tank Status: Permanently Out of Service
 Install Date: 05/10/1977
 Tank Capacity: 550
 Substance Desc: Gasoline
 Closed Date: 10/08/1998

Tank Number: 5
Tank Status: Permanently Out of Service
 Install Date: 05/10/1977
 Tank Capacity: 550
 Substance Desc: Kerosene
 Closed Date: 10/08/1998

**4 FORMER BOBS CENTURY SERVICE STATION
 4200 BLUFF RD
 INDIANAPOLIS, IN 46217**

**RCRA-LQG 1018156384
 INR000141457**

RCRA-LQG:

Date form received by agency: 09/28/2015
 Facility name: FORMER BOBS CENTURY SERVICE STATION
 Facility address: 4200 BLUFF RD
 INDIANAPOLIS, IN 46217
 EPA ID: INR000141457
 Mailing address: BLUFF RD
 INDIANAPOLIS, IN 46217
 Contact: BRADLEY E GENTRY
 Contact address: ROCKVILLE RD
 INDIANAPOLIS, IN 46214
 Contact country: US
 Contact telephone: 317-347-1111
 Telephone ext.: 123
 Contact email: BGENTRY@IWMCONSULT.COM
 EPA Region: 05
 Classification: Large Quantity Generator
 Description: Handler: generates 1,000 kg or more of hazardous waste during any calendar month; or generates more than 1 kg of acutely hazardous waste during any calendar month; or generates more than 100 kg of any residue or contaminated soil, waste or other debris resulting from the cleanup of a spill, into or on any land or water, of acutely hazardous waste during any calendar month; or generates 1 kg or less of acutely hazardous waste during any calendar month, and accumulates more than 1

MAP FINDINGS

Map ID
 Direction
 Distance
 Distance (ft.)Site

EDR ID Number
 EPA ID Number

Database(s)

FORMER BOBS CENTURY SERVICE STATION (Continued)

1018156384

kg of acutely hazardous waste at any time; or generates 100 kg or less of any residue or contaminated soil, waste or other debris resulting from the cleanup of a spill, into or on any land or water, of acutely hazardous waste during any calendar month, and accumulates more than 100 kg of that material at any time

Owner/Operator Summary:

Owner/operator name: INDY TAX LIEN LLC
 Owner/operator address: N WIELAND ST NO 2
 CHICAGO, 60610
 Owner/operator country: US
 Owner/operator telephone: 630-915-3868
 Legal status: Private
 Owner/Operator Type: Owner
 Owner/Op start date: 08/19/2015
 Owner/Op end date: Not reported

Owner/operator name: INDY TAX LIEN LLC
 Owner/operator address: N WIELAND ST NO 2
 CHICAGO, 60610
 Owner/operator country: US
 Owner/operator telephone: 630-915-3868
 Legal status: Private
 Owner/Operator Type: Operator
 Owner/Op start date: 08/19/2015
 Owner/Op end date: Not reported

Handler Activities Summary:

U.S. importer of hazardous waste: No
 Mixed waste (haz. and radioactive): No
 Recycler of hazardous waste: No
 Transporter of hazardous waste: No
 Treater, storer or disposer of HW: No
 Underground injection activity: No
 On-site burner exemption: No
 Furnace exemption: No
 Used oil fuel burner: No
 Used oil processor: No
 User oil refiner: No
 Used oil fuel marketer to burner: No
 Used oil Specification marketer: No
 Used oil transfer facility: No
 Used oil transporter: No

Violation Status: No violations found

4

BOB'S CENTURY SERVICE INC
4200 BLUFF RD
INDIANAPOLIS, IN 46217

IN LUST U003188749
IN UST N/A

LUST:

Facility ID: 22492
 Incident Number: 201510501
 Description: Referred to another IDEM program
 Priority: Medium

UST:

MAP FINDINGS

Map ID
 Direction
 Distance
 Distance (ft.)Site

EDR ID Number

Database(s) EPA ID Number

BOB'S CENTURY SERVICE INC (Continued)

U003188749

Facility ID: 22492
 Owner Id: 45345
 Company Name: Indy Tax Lien LLC
 Mailing Address: 12 Lochinvar Ln
 Mailing Address 2: Not reported
 Mailing City, St, Zip: Oak Brook, IL 60523

Tank Number: 1
Tank Status: Permanently Out of Service
 Install Date: 10/01/1991
 Tank Capacity: 8000
 Substance Desc: Diesel
 Closed Date: 06/09/2015

Tank Number: 2
Tank Status: Permanently Out of Service
 Install Date: 02/01/1983
 Tank Capacity: 6000
 Substance Desc: Gasoline
 Closed Date: 06/09/2015

Tank Number: 3
Tank Status: Permanently Out of Service
 Install Date: 01/01/1987
 Tank Capacity: 6000
 Substance Desc: Gasoline
 Closed Date: 06/09/2015

Tank Number: 4
Tank Status: Permanently Out of Service
 Install Date: 10/01/1985
 Tank Capacity: 2000
 Substance Desc: Kerosene
 Closed Date: 06/09/2015

Tank Number: 5
Tank Status: Permanently Out of Service
 Install Date: 01/01/1901
 Tank Capacity: 4000
 Substance Desc: Unknown
 Closed Date: 06/09/2015

Tank Number: 6
Tank Status: Permanently Out of Service
 Install Date: 01/01/1901
 Tank Capacity: 4000
 Substance Desc: Unknown
 Closed Date: 06/09/2015

Tank Number: 7
Tank Status: Permanently Out of Service

MAP FINDINGS

Map ID
 Direction
 Distance
 Distance (ft.)Site

EDR ID Number

Database(s) EPA ID Number

BOB'S CENTURY SERVICE INC (Continued)

U003188749

Install Date: 01/01/1901
 Tank Capacity: 1000
 Substance Desc: Unknown
 Closed Date: 06/11/2015

Tank Number: 8
Tank Status: Permanently Out of Service
 Install Date: 01/01/1901
 Tank Capacity: 500
 Substance Desc: Unknown
 Closed Date: 06/18/2015

Tank Number: 9
Tank Status: Permanently Out of Service
 Install Date: 01/01/1901
 Tank Capacity: 500
 Substance Desc: Unknown
 Closed Date: 06/18/2015

**4 BOBS CENTURY SERVICE
 4200 BLUFF RD
 INDIANAPOLIS, IN 46217**

**IN BROWNFIELDS S117572444
 N/A**

IN BROWNFIELD:
 Facility ID: 4150105
 Project Manager: Tracey Michael
 AI Id: 21326

**5 USF HOLLAND INC
 1235 TERMINAL RD
 INDIANAPOLIS, IN 49423**

**IN LUST U001079040
 IN UST N/A**

LUST:
 Facility ID: 16119
 Incident Number: 199812597
 Description: NFA-Unconditional Closure
 Priority: Medium

UST:
 Facility ID: 16119
 Owner Id: 1070
 Company Name: YRC Inc dba YRC Freight
 Mailing Address: 10990 Roe Ave Mail Stop A-605
 Mailing Address 2: Not reported
 Mailing City,St,Zip: Overland Park, KS 66211

Tank Number: 1
Tank Status: Permanently Out of Service
 Install Date: 05/25/1989
 Tank Capacity: 12000
 Substance Desc: Diesel
 Closed Date: 12/22/1998

MAP FINDINGS

Map ID
 Direction
 Distance
 Distance (ft.)Site

EDR ID Number
 EPA ID Number

Database(s)

USF HOLLAND INC (Continued)

U001079040

Tank Number: 2
Tank Status: Permanently Out of Service
 Install Date: 05/25/1989
 Tank Capacity: 12000
 Substance Desc: Diesel
 Closed Date: 12/22/1998

**5 AAA COOPER TRANSPORTATION
 4401 S HARDING ST
 INDIANAPOLIS, IN 46217**

**RCRA-CESQG 1015742836
 INR000134411**

RCRA-CESQG:

Date form received by agency: 04/18/2013
 Facility name: AAA COOPER TRANSPORTATION
 Facility address: 4401 S HARDING ST
 INDIANAPOLIS, IN 46217
 EPA ID: INR000134411
 Mailing address: PO BOX 6827
 DOTHAN, AL 36302
 Contact: JOYA C WALLACE
 Contact address: PO BOX 6827
 DOTHAN, AL 36302
 Contact country: US
 Contact telephone: 334-836-8270
 Contact email: JOYA.WALLACE@AAACOOPER.COM
 EPA Region: 05
 Land type: Private
 Classification: Conditionally Exempt Small Quantity Generator
 Description: Handler: generates 100 kg or less of hazardous waste per calendar month, and accumulates 1000 kg or less of hazardous waste at any time; or generates 1 kg or less of acutely hazardous waste per calendar month, and accumulates at any time: 1 kg or less of acutely hazardous waste; or 100 kg or less of any residue or contaminated soil, waste or other debris resulting from the cleanup of a spill, into or on any land or water, of acutely hazardous waste; or generates 100 kg or less of any residue or contaminated soil, waste or other debris resulting from the cleanup of a spill, into or on any land or water, of acutely hazardous waste during any calendar month, and accumulates at any time: 1 kg or less of acutely hazardous waste; or 100 kg or less of any residue or contaminated soil, waste or other debris resulting from the cleanup of a spill, into or on any land or water, of acutely hazardous waste

Owner/Operator Summary:

Owner/operator name: AAA COOPER TRANSPORTATION
 Owner/operator address: Not reported
 Not reported
 Owner/operator country: US
 Owner/operator telephone: Not reported
 Legal status: Private
 Owner/Operator Type: Operator
 Owner/Op start date: 04/30/2012
 Owner/Op end date: Not reported
 Owner/operator name: G&D REALTY LLC C/O SUMMIT REALTY GROUP
 Owner/operator address: N PENNSYLVANIA ST STE 300
 INDIANAPOLIS, IN 46204

MAP FINDINGS

Map ID
Direction
Distance
Distance (ft.)Site

EDR ID Number

Database(s) EPA ID Number

AAA COOPER TRANSPORTATION (Continued)

1015742836

Owner/operator country: US
Owner/operator telephone: 317-713-2109
Legal status: Private
Owner/Operator Type: Owner
Owner/Op start date: 01/01/1601
Owner/Op end date: Not reported

Handler Activities Summary:

U.S. importer of hazardous waste: No
Mixed waste (haz. and radioactive): No
Recycler of hazardous waste: No
Transporter of hazardous waste: No
Treater, storer or disposer of HW: No
Underground injection activity: No
On-site burner exemption: No
Furnace exemption: No
Used oil fuel burner: No
Used oil processor: No
User oil refiner: No
Used oil fuel marketer to burner: No
Used oil Specification marketer: No
Used oil transfer facility: No
Used oil transporter: No

. Waste code: D001
. Waste name: IGNITABLE WASTE

. Waste code: D009
. Waste name: MERCURY

Historical Generators:

Date form received by agency: 04/18/2013
Site name: AAA COOPER TRANSPORTATION
Classification: Conditionally Exempt Small Quantity Generator

. Waste code: D001
. Waste name: IGNITABLE WASTE

. Waste code: D009
. Waste name: MERCURY

Date form received by agency: 10/11/2012
Site name: AAA COOPER TRANSPORTATION
Classification: Small Quantity Generator

. Waste code: D001
. Waste name: IGNITABLE WASTE

. Waste code: D009
. Waste name: MERCURY

Violation Status: No violations found

Evaluation Action Summary:

Evaluation date: 08/05/2013
Evaluation: COMPLIANCE EVALUATION INSPECTION ON-SITE

MAP FINDINGS

Map ID
 Direction
 Distance
 Distance (ft.)Site
 Database(s)
 EPA ID Number
 EDR ID Number
 EPA ID Number

AAA COOPER TRANSPORTATION (Continued)

1015742836

Area of violation: Not reported
 Date achieved compliance: Not reported
 Evaluation lead agency: State

**5 AAA COOPER TRANSPORTATION
 4401 S HARDING ST
 INDIANAPOLIS, IN 46217**

**IN MANIFEST S113901760
 N/A**

IN MANIFEST:
 Year: 2012
 EPA ID: INR000134411
 Tons Generated: 0.00
 Tons Shipped OffSite: 0.28

**5 ABF FREIGHT SYSTEM INCORPORATED
 1260 TERMINAL RD
 INDIANAPOLIS, IN 46217**

**RCRA-CESQG 1004486496
 FINDS IND038229613
 IN MANIFEST
 IN TIER 2
 ECHO**

RCRA-CESQG:
 Date form received by agency: 01/22/2013
 Facility name: ABF FREIGHT SYSTEM INCORPORATED
 Facility address: 1260 TERMINAL RD
 INDIANAPOLIS, IN 46217
 EPA ID: IND038229613
 Mailing address: TERMINAL RD
 INDIANAPOLIS, IN 46217
 Contact: DEEN ALBERT
 Contact address: TERMINAL RD
 INDIANAPOLIS, IN 46217
 Contact country: US
 Contact telephone: 317-788-1591
 Contact email: DALBERT@ABF.COM
 EPA Region: 05
 Classification: Conditionally Exempt Small Quantity Generator
 Description: Handler: generates 100 kg or less of hazardous waste per calendar month, and accumulates 1000 kg or less of hazardous waste at any time; or generates 1 kg or less of acutely hazardous waste per calendar month, and accumulates at any time: 1 kg or less of acutely hazardous waste; or 100 kg or less of any residue or contaminated soil, waste or other debris resulting from the cleanup of a spill, into or on any land or water, of acutely hazardous waste; or generates 100 kg or less of any residue or contaminated soil, waste or other debris resulting from the cleanup of a spill, into or on any land or water, of acutely hazardous waste during any calendar month, and accumulates at any time: 1 kg or less of acutely hazardous waste; or 100 kg or less of any residue or contaminated soil, waste or other debris resulting from the cleanup of a spill, into or on any land or water, of acutely hazardous waste

Owner/Operator Summary:
 Owner/operator name: ABF FREIGHT SYSTEM INCORPORATED
 Owner/operator address: TERMINAL RD
 INDIANAPOLIS, IN 46217
 Owner/operator country: US
 Owner/operator telephone: 317-788-1591

MAP FINDINGS

Map ID
 Direction
 Distance
 Distance (ft.)Site

EDR ID Number
 EPA ID Number

Database(s)

ABF FREIGHT SYSTEM INCORPORATED (Continued)

1004486496

Legal status: Private
 Owner/Operator Type: Owner
 Owner/Op start date: 01/01/1601
 Owner/Op end date: Not reported

Owner/operator name: ABF FREIGHT SYSTEM INCORPORATED
 Owner/operator address: TERMINAL RD
 INDIANAPOLIS, IN 46217

Owner/operator country: US
 Owner/operator telephone: 317-788-1591

Legal status: Private
 Owner/Operator Type: Operator
 Owner/Op start date: 01/01/1601
 Owner/Op end date: Not reported

Handler Activities Summary:

U.S. importer of hazardous waste: No
 Mixed waste (haz. and radioactive): No
 Recycler of hazardous waste: No
 Transporter of hazardous waste: No
 Treater, storer or disposer of HW: No
 Underground injection activity: No
 On-site burner exemption: No
 Furnace exemption: No
 Used oil fuel burner: No
 Used oil processor: No
 User oil refiner: No
 Used oil fuel marketer to burner: No
 Used oil Specification marketer: No
 Used oil transfer facility: No
 Used oil transporter: No

. Waste code: D001
 . Waste name: IGNITABLE WASTE

. Waste code: D002
 . Waste name: CORROSIVE WASTE

Historical Generators:

Date form received by agency: 11/19/2012
 Site name: ABF FREIGHT SYSTEM INCORPORATED
 Classification: Conditionally Exempt Small Quantity Generator

. Waste code: D001
 . Waste name: IGNITABLE WASTE

. Waste code: D002
 . Waste name: CORROSIVE WASTE

Date form received by agency: 10/24/1985
 Site name: ABF FREIGHT SYSTEMS INC
 Classification: Conditionally Exempt Small Quantity Generator

. Waste code: D001
 . Waste name: IGNITABLE WASTE

MAP FINDINGS

Map ID
 Direction
 Distance
 Distance (ft.)Site

EDR ID Number

Database(s) EPA ID Number

ABF FREIGHT SYSTEM INCORPORATED (Continued)

1004486496

. Waste code: D002
 . Waste name: CORROSIVE WASTE

Violation Status: No violations found

FINDS:

Registry ID: 110003078197

Environmental Interest/Information System

IN-FRS (Indiana - Facility Registry System). The Indiana Department of Environmental Management (I-DEM) has implemented the Indiana-Facility Registry System (I-FRS). The I-FRS provides the interface and processes to link facility data monitored by multiple State and EPA program systems. In addition, I-FRS enables IDEM to reconcile environmental data and exchange it with EPA FRS using the electronic data exchange over the Network Node.

WATER TREATMENT PLANT

RCRAInfo is a national information system that supports the Resource Conservation and Recovery Act (RCRA) program through the tracking of events and activities related to facilities that generate, transport, and treat, store, or dispose of hazardous waste. RCRAInfo allows RCRA program staff to track the notification, permit, compliance, and corrective action activities required under RCRA.

STATE MASTER

IN MANIFEST:

Year: Not reported
 EPA ID: IND038229613
 Tons Generated: Not reported
 Tons Shipped OffSite: Not reported

Manifest Handler:

EPA Id #: IND038229613
 Generator Type: CEG
 Generator Status: Active Handler
 Transporter Type: Code no longer valid
 Transporter Status: Non Active
 TSD Type: Not reported
 TSD Status: Not reported
 Handler Mailing Address: 1260 TERMINAL RD
 Handler Mailing City/State/Zip: INDIANAPOLIS, IN 46217-9294
 Contact Name: DENNIS MEYER
 Contact Telephone: 317-788-1591
 Contact Type: Environmental Coordinator

Year: Not reported
 EPA ID: IND038229613
 Tons Generated: Not reported
 Tons Shipped OffSite: Not reported

Year: Not reported
 EPA ID: IND038229613

MAP FINDINGS

Map ID
 Direction
 Distance
 Distance (ft.)Site

EDR ID Number
 EPA ID Number

Database(s)

ABF FREIGHT SYSTEM INCORPORATED (Continued)

1004486496

Tons Generated: Not reported
 Tons Shipped OffSite: Not reported

TIER 2:

Facility Id: 12273
 SIC Code: Not reported
 Chemical Name: Fuel Oil no. 2-D
 Chemical Info: CAS Num:68476346 Chemical Id: Submission Code:
 More Chemical Info: Max Daily Amt: 100000 - 999999 Quantity: 365 Container Type: B -
 Below-Ground Tank
 Location Description: 150 ft east of terminal bldg.
 Storage Info: Storage Loc: Storage Loc2: Storage Loc3: Storage Loc4 Max Daily Amt:
 100000 - 999999

Facility Id: 12273
 SIC Code: Not reported
 Chemical Name: Fuel Oil no. 2-D
 Chemical Info: CAS Num:68476346 Chemical Id: Submission Code:
 More Chemical Info: Max Daily Amt: 100000-999999 Quantity: 365 Container Type: B -
 Below-
 Location Description: 150 ft east of terminal bldg.
 Storage Info: Storage Loc: Storage Loc2: Storage Loc3: Storage Loc4 Max Daily Amt:
 100000-999999

Facility Id: 12273
 SIC Code: Not reported
 Chemical Name: Not reported
 Chemical Info: CAS Num: Chemical Id: Submission Code:
 More Chemical Info: Max Daily Amt: Quantity: 0 Container Type:
 Location Description: Not reported
 Storage Info: Storage Loc: Storage Loc2: Storage Loc3: Storage Loc4 Max Daily Amt:

Facility Id: 12273
 SIC Code: Not reported
 Chemical Name: Fuel Oil no. 2-D
 Chemical Info: CAS Num:68476346 Chemical Id: Submission Code:
 More Chemical Info: Max Daily Amt: 100000 - 499999 Quantity: 365 Container Type: B -
 Below-Ground Tank
 Location Description: 150 ft east of terminal bldg.
 Storage Info: Storage Loc: Storage Loc2: Storage Loc3: Storage Loc4 Max Daily Amt:
 100000 - 499999

Facility Id: 12273
 SIC Code: Not reported
 Chemical Name: Liquefied Petroleum Gas
 Chemical Info: CAS Num: Chemical Id: Submission Code:
 More Chemical Info: Max Daily Amt: 1000 - 4999 Quantity: 365 Container Type: L -
 Cylinder
 Location Description: Outside the dock
 Storage Info: Storage Loc: Storage Loc2: Storage Loc3: Storage Loc4 Max Daily Amt:
 1000 - 4999

MAP FINDINGS

Map ID
 Direction
 Distance
 Distance (ft.)Site

EDR ID Number
 EPA ID Number

Database(s)

ABF FREIGHT SYSTEM INCORPORATED (Continued)

1004486496

Facility Id: 12273
 SIC Code: Not reported
 Chemical Name: Fuel Oil no. 2-D
 Chemical Info: CAS Num:68476346 Chemical Id: Submission Code:
 More Chemical Info: Max Daily Amt: 100000 - 499999 Quantity: 365 Container Type: B -
 Below-Ground Tank
 Location Description: 150 ft east of terminal bldg.
 Storage Info: Storage Loc: Storage Loc2: Storage Loc3: Storage Loc4 Max Daily Amt:
 100000 - 499999

Facility Id: 12273

Contact:

Contact Type: is primary emergency contact for
 Contact Name: DEEN ALBERT
 Mailing Address1: 1260 Terminal Rd
 Mailing Address2: Not reported
 Mailing Address3: Not reported
 Mailing City/State/Zip: Indianapolis, IN 46217
 Phone: 317-788-1591
 Type: Not reported

Contact Type: is business owner for
 Contact Name: ABF FREIGHT SYSTEMS INCORPORATED
 Mailing Address1: PO Box 10048
 Mailing Address2: Not reported
 Mailing Address3: Not reported
 Mailing City/State/Zip: Fort Smith, AR 72917
 Phone: 800-755-8686
 Type: Not reported

Contact Type: is business owner for
 Contact Name: ABF FREIGHT SYSTEMS INCORPORATED
 Mailing Address1: PO Box 10048
 Mailing Address2: Not reported
 Mailing Address3: Not reported
 Mailing City/State/Zip: Fort Smith, AR 72917
 Phone: 479-785-6000
 Type: Not reported

Contact Type: is primary emergency contact for
 Contact Name: DEEN ALBERT
 Mailing Address1: 1260 Terminal Rd
 Mailing Address2: Not reported
 Mailing Address3: Not reported
 Mailing City/State/Zip: Indianapolis, IN 46217
 Phone: 800-755-6486
 Type: Not reported

Contact Type: is primary emergency contact for
 Contact Name: ABFFFF
 Mailing Address1: 1260 Terminal Rd
 Mailing Address2: Not reported
 Mailing Address3: Not reported
 Mailing City/State/Zip: Indianapolis, IN 46217
 Phone: Not reported
 Type: Not reported

MAP FINDINGS

Map ID
 Direction
 Distance
 Distance (ft.)Site

EDR ID Number
 EPA ID Number

Database(s)

ABF FREIGHT SYSTEM INCORPORATED (Continued)

1004486496

ECHO:

Envid: 1004486496
 Registry ID: 110003078197
 DFR URL: http://echo.epa.gov/detailed_facility_report?fid=110003078197

5

**ABF FREIGHT SYSTEM INC
 1260 TERMINAL RD
 INDIANAPOLIS, IN 46217**

**IN LUST 1000464328
 IN UST N/A**

LUST:

Facility ID: 8093
 Incident Number: 199003046
 Description: NFA-Unconditional Closure
 Priority: Low

Facility ID: 8093
 Incident Number: 199002521
 Description: NFA-Unconditional Closure
 Priority: High

UST:

Facility ID: 8093
 Owner Id: 20759
 Company Name: Transport Realty Incorporated
 Mailing Address: P O Box 10048
 Mailing Address 2: Not reported
 Mailing City,St,Zip: Ft Smith, AR 72917

Tank Number: 1
Tank Status: Currently in use
 Install Date: 01/01/1980
 Tank Capacity: 12000
 Substance Desc: Diesel
 Closed Date: Not reported

Tank Number: 2
Tank Status: Currently in use
 Install Date: 01/01/1980
 Tank Capacity: 12000
 Substance Desc: Diesel
 Closed Date: Not reported

Tank Number: 3
Tank Status: Currently in use
 Install Date: 01/01/1980
 Tank Capacity: 12000
 Substance Desc: Diesel
 Closed Date: Not reported

Tank Number: 4
Tank Status: Permanently Out of Service
 Install Date: Not reported
 Tank Capacity: 500
 Substance Desc: Used Oil

MAP FINDINGS

Map ID
 Direction
 Distance
 Distance (ft.)Site Database(s) EPA ID Number
 EDR ID Number

ABF FREIGHT SYSTEM INC (Continued)

1000464328

Closed Date: 01/31/1990

5

**1333 TERMINAL RD
 INDIANAPOLIS, IN 46217**

EDR Hist Auto 1015209762
 N/A

EDR Historical Auto Stations:

Name: R & S FLEET SVC INC
 Year: 2010
 Address: 1333 TERMINAL RD

5

**JONES TRANSFER CO
 1333 TERMINAL RD
 INDIANAPOLIS, IN 46217**

IN LUST U001081945
 IN UST N/A

LUST:

Facility ID: 15248
 Incident Number: 199211523
 Description: Active
 Priority: Medium

UST:

Facility ID: 15248
 Owner Id: 8304
 Company Name: Jones Transfer Co
 Mailing Address: 300 Jones Ave
 Mailing Address 2: Not reported
 Mailing City,St,Zip: Monroe, MI 48161

Tank Number: 1
Tank Status: Permanently Out of Service
 Install Date: Not reported
 Tank Capacity: 8000
 Substance Desc: Gasoline
 Closed Date: 11/16/1992

Tank Number: 2
Tank Status: Permanently Out of Service
 Install Date: Not reported
 Tank Capacity: 10000
 Substance Desc: Diesel
 Closed Date: 11/16/1992

5

**GARDNER TRANSPORT SERVICES INC
 1340 TERMINAL RD
 INDIANAPOLIS, IN 46217**

WI MANIFEST S109151327
 N/A

WI MANIFEST:

Year: 2014
 EPA ID: INR000018960
 FID: 399056130
 ACT Code: 293
 ACT Status: A

MAP FINDINGS

Map ID
 Direction
 Distance
 Distance (ft.)Site

EDR ID Number
 EPA ID Number

Database(s)

GARDNER TRANSPORT SERVICES INC (Continued)

S109151327

ACT Code 1: 293
 ACT Name: Hazardous Waste Transfer Facility
 Contact Title: Not reported
 Contact Name: Not reported
 Contact Address: Not reported
 Contact City/State/Zip: Not reported
 Contact Telephone: Not reported
 Contact EMail Address: Not reported

Transport:
 Year: 2014
 Manifest Doc ID: 000753568VES
 Transporter EPA ID: INR000018960
 Transport Order Num: 1
 Transport Date: 12/14/2014

Waste:
 Year: 2014
 Manifest DOC ID: 000753568VES
 Waste Page No: 1
 Waste Line No: 1
 Waste Code: D004
 Waste Amount: 20
 Unit of Measure: Y
 Waste Lbs: 33600

Year: 2014
 Manifest Doc ID: 000753569VES
 Transporter EPA ID: INR000018960
 Transport Order Num: 1
 Transport Date: 12/16/2014

Waste:
 Year: 2014
 Manifest DOC ID: 000753569VES
 Waste Page No: 1
 Waste Line No: 1
 Waste Code: D004
 Waste Amount: 20
 Unit of Measure: Y
 Waste Lbs: 33600

Year: 2014
 Manifest Doc ID: 000753570VES
 Transporter EPA ID: INR000018960
 Transport Order Num: 1
 Transport Date: 12/29/2014

Waste:
 Year: 2014
 Manifest DOC ID: 000753570VES
 Waste Page No: 1
 Waste Line No: 1
 Waste Code: D004
 Waste Amount: 20

MAP FINDINGS

Map ID
 Direction
 Distance
 Distance (ft.)Site

EDR ID Number

Database(s) EPA ID Number

GARDNER TRANSPORT SERVICES INC (Continued)

S109151327

Unit of Measure: Y
 Waste Lbs: 33600

Year: 2014
 Manifest Doc ID: 000809938VES
 Transporter EPA ID: INR000018960
 Transport Order Num: 1
 Transport Date: 03/07/2014

Waste:
 Year: 2014
 Manifest DOC ID: 000809938VES
 Waste Page No: 1
 Waste Line No: 1
 Waste Code: D004
 Waste Amount: 20
 Unit of Measure: Y
 Waste Lbs: 33600

Year: 2014
 Manifest Doc ID: 000809939VES
 Transporter EPA ID: INR000018960
 Transport Order Num: 1
 Transport Date: 03/13/2014

Waste:
 Year: 2014
 Manifest DOC ID: 000809939VES
 Waste Page No: 1
 Waste Line No: 1
 Waste Code: D004
 Waste Amount: 15
 Unit of Measure: Y
 Waste Lbs: 25200

Year: 2014
 Manifest Doc ID: 000809940VES
 Transporter EPA ID: INR000018960
 Transport Order Num: 1
 Transport Date: 03/21/2014

Waste:
 Year: 2014
 Manifest DOC ID: 000809940VES
 Waste Page No: 1
 Waste Line No: 1
 Waste Code: D004
 Waste Amount: 15
 Unit of Measure: Y
 Waste Lbs: 25200

Year: 2014
 Manifest Doc ID: 000809941VES
 Transporter EPA ID: INR000018960
 Transport Order Num: 1
 Transport Date: 03/17/2014

MAP FINDINGS

Map ID
 Direction
 Distance
 Distance (ft.)Site

EDR ID Number

Database(s) EPA ID Number

GARDNER TRANSPORT SERVICES INC (Continued)

S109151327

Waste:
 Year: 2014
 Manifest DOC ID: 000809941VES
 Waste Page No: 1
 Waste Line No: 1
 Waste Code: D004
 Waste Amount: 15
 Unit of Measure: Y
 Waste Lbs: 25200

Year: 2014
 Manifest Doc ID: 000809942VES
 Transporter EPA ID: INR000018960
 Transport Order Num: 1
 Transport Date: 03/27/2014

Waste:
 Year: 2014
 Manifest DOC ID: 000809942VES
 Waste Page No: 1
 Waste Line No: 1
 Waste Code: D004
 Waste Amount: 15
 Unit of Measure: Y
 Waste Lbs: 25200

Year: 2014
 Manifest Doc ID: 000809943VES
 Transporter EPA ID: INR000018960
 Transport Order Num: 1
 Transport Date: 04/03/2014

Waste:
 Year: 2014
 Manifest DOC ID: 000809943VES
 Waste Page No: 1
 Waste Line No: 1
 Waste Code: D004
 Waste Amount: 15
 Unit of Measure: Y
 Waste Lbs: 25200

Year: 2014
 Manifest Doc ID: 000809944VES
 Transporter EPA ID: INR000018960
 Transport Order Num: 1
 Transport Date: 04/15/2014

Waste:
 Year: 2014
 Manifest DOC ID: 000809944VES
 Waste Page No: 1
 Waste Line No: 1
 Waste Code: D004
 Waste Amount: 20

MAP FINDINGS

Map ID
 Direction
 Distance
 Distance (ft.)Site

EDR ID Number

Database(s) EPA ID Number

GARDNER TRANSPORT SERVICES INC (Continued)

S109151327

Unit of Measure: Y
 Waste Lbs: 33600

Year: 2014
 EPA ID: INR000018960
 FID: 399056130
 ACT Code: 291
 ACT Status: A
 ACT Code 1: 291
 ACT Name: HW Transporter-PCB-Full Service Contractor
 Contact Title: PRESIDENT
 Contact Name: CHARLES GARDNER
 Contact Address: 3892 MORRISON RD
 Contact City/State/Zip: NASHVILLE, IN 47448
 Contact Telephone: 3177810981
 Contact EMail Address: cgardner@gardnertransport.com

Transport:
 Year: 2014
 Manifest Doc ID: 000753568VES
 Transporter EPA ID: INR000018960
 Transport Order Num: 1
 Transport Date: 12/14/2014

Waste:
 Year: 2014
 Manifest DOC ID: 000753568VES
 Waste Page No: 1
 Waste Line No: 1
 Waste Code: D004
 Waste Amount: 20
 Unit of Measure: Y
 Waste Lbs: 33600

Year: 2014
 Manifest Doc ID: 000753569VES
 Transporter EPA ID: INR000018960
 Transport Order Num: 1
 Transport Date: 12/16/2014

Waste:
 Year: 2014
 Manifest DOC ID: 000753569VES
 Waste Page No: 1
 Waste Line No: 1
 Waste Code: D004
 Waste Amount: 20
 Unit of Measure: Y
 Waste Lbs: 33600

Year: 2014
 Manifest Doc ID: 000753570VES
 Transporter EPA ID: INR000018960
 Transport Order Num: 1
 Transport Date: 12/29/2014

MAP FINDINGS

Map ID
 Direction
 Distance
 Distance (ft.)Site

EDR ID Number

Database(s) EPA ID Number

GARDNER TRANSPORT SERVICES INC (Continued)

S109151327

Waste:
 Year: 2014
 Manifest DOC ID: 000753570VES
 Waste Page No: 1
 Waste Line No: 1
 Waste Code: D004
 Waste Amount: 20
 Unit of Measure: Y
 Waste Lbs: 33600

Year: 2014
 Manifest Doc ID: 000809938VES
 Transporter EPA ID: INR000018960
 Transport Order Num: 1
 Transport Date: 03/07/2014

Waste:
 Year: 2014
 Manifest DOC ID: 000809938VES
 Waste Page No: 1
 Waste Line No: 1
 Waste Code: D004
 Waste Amount: 20
 Unit of Measure: Y
 Waste Lbs: 33600

Year: 2014
 Manifest Doc ID: 000809939VES
 Transporter EPA ID: INR000018960
 Transport Order Num: 1
 Transport Date: 03/13/2014

Waste:
 Year: 2014
 Manifest DOC ID: 000809939VES
 Waste Page No: 1
 Waste Line No: 1
 Waste Code: D004
 Waste Amount: 15
 Unit of Measure: Y
 Waste Lbs: 25200

Year: 2014
 Manifest Doc ID: 000809940VES
 Transporter EPA ID: INR000018960
 Transport Order Num: 1
 Transport Date: 03/21/2014

Waste:
 Year: 2014
 Manifest DOC ID: 000809940VES
 Waste Page No: 1
 Waste Line No: 1
 Waste Code: D004
 Waste Amount: 15

MAP FINDINGS

Map ID
 Direction
 Distance
 Distance (ft.)Site

EDR ID Number

Database(s) EPA ID Number

GARDNER TRANSPORT SERVICES INC (Continued)

S109151327

Unit of Measure:	Y
Waste Lbs:	25200
Year:	2014
Manifest Doc ID:	000809941VES
Transporter EPA ID:	INR000018960
Transport Order Num:	1
Transport Date:	03/17/2014
 Waste:	
Year:	2014
Manifest DOC ID:	000809941VES
Waste Page No:	1
Waste Line No:	1
Waste Code:	D004
Waste Amount:	15
Unit of Measure:	Y
Waste Lbs:	25200
Year:	2014
Manifest Doc ID:	000809942VES
Transporter EPA ID:	INR000018960
Transport Order Num:	1
Transport Date:	03/27/2014
 Waste:	
Year:	2014
Manifest DOC ID:	000809942VES
Waste Page No:	1
Waste Line No:	1
Waste Code:	D004
Waste Amount:	15
Unit of Measure:	Y
Waste Lbs:	25200
Year:	2014
Manifest Doc ID:	000809943VES
Transporter EPA ID:	INR000018960
Transport Order Num:	1
Transport Date:	04/03/2014
 Waste:	
Year:	2014
Manifest DOC ID:	000809943VES
Waste Page No:	1
Waste Line No:	1
Waste Code:	D004
Waste Amount:	15
Unit of Measure:	Y
Waste Lbs:	25200
Year:	2014
Manifest Doc ID:	000809944VES
Transporter EPA ID:	INR000018960
Transport Order Num:	1
Transport Date:	04/15/2014

MAP FINDINGS

Map ID
 Direction
 Distance
 Distance (ft.)Site

EDR ID Number

Database(s) EPA ID Number

GARDNER TRANSPORT SERVICES INC (Continued)

S109151327

Waste:

Year: 2014
 Manifest DOC ID: 000809944VES
 Waste Page No: 1
 Waste Line No: 1
 Waste Code: D004
 Waste Amount: 20
 Unit of Measure: Y
 Waste Lbs: 33600

Year: 2013
 EPA ID: INR000018960
 FID: 399056130
 ACT Code: 293
 ACT Status: A
 ACT Code 1: 293
 ACT Name: Hazardous Waste Transfer Facility
 Contact Title: Not reported
 Contact Name: Not reported
 Contact Address: Not reported
 Contact City/State/Zip: Not reported
 Contact Telephone: Not reported
 Contact EMail Address: Not reported

Transport:

Year: 2013
 Manifest Doc ID: 000704219VES
 Transporter EPA ID: INR000018960
 Transport Order Num: 1
 Transport Date: 01/14/2013

Waste:

Year: 2013
 Manifest DOC ID: 000704219VES
 Waste Page No: 1
 Waste Line No: 1
 Waste Code: D004
 Waste Amount: 10
 Unit of Measure: Y
 Waste Lbs: 16800

Year: 2013
 Manifest Doc ID: 000704220VES
 Transporter EPA ID: INR000018960
 Transport Order Num: 1
 Transport Date: 01/21/2013

Waste:

Year: 2013
 Manifest DOC ID: 000704220VES
 Waste Page No: 1
 Waste Line No: 1
 Waste Code: D004
 Waste Amount: 20

MAP FINDINGS

Map ID
 Direction
 Distance
 Distance (ft.)Site

EDR ID Number

Database(s) EPA ID Number

GARDNER TRANSPORT SERVICES INC (Continued)

S109151327

Unit of Measure:	Y
Waste Lbs:	33600
Year:	2013
Manifest Doc ID:	000704223VES
Transporter EPA ID:	INR000018960
Transport Order Num:	1
Transport Date:	01/25/2013
Waste:	
Year:	2013
Manifest DOC ID:	000704223VES
Waste Page No:	1
Waste Line No:	1
Waste Code:	D004
Waste Amount:	20
Unit of Measure:	Y
Waste Lbs:	33600
Year:	2013
Manifest Doc ID:	000704224VES
Transporter EPA ID:	INR000018960
Transport Order Num:	1
Transport Date:	01/29/2013
Waste:	
Year:	2013
Manifest DOC ID:	000704224VES
Waste Page No:	1
Waste Line No:	1
Waste Code:	D004
Waste Amount:	20
Unit of Measure:	Y
Waste Lbs:	33600
Year:	2013
Manifest Doc ID:	000704225VES
Transporter EPA ID:	INR000018960
Transport Order Num:	1
Transport Date:	02/05/2013
Waste:	
Year:	2013
Manifest DOC ID:	000704225VES
Waste Page No:	1
Waste Line No:	1
Waste Code:	D004
Waste Amount:	25
Unit of Measure:	Y
Waste Lbs:	42000
Year:	2013
Manifest Doc ID:	000704226VES
Transporter EPA ID:	INR000018960
Transport Order Num:	1
Transport Date:	02/12/2013

MAP FINDINGS

Map ID
 Direction
 Distance
 Distance (ft.)Site

EDR ID Number

Database(s) EPA ID Number

GARDNER TRANSPORT SERVICES INC (Continued)

S109151327

Waste:
 Year: 2013
 Manifest DOC ID: 000704226VES
 Waste Page No: 1
 Waste Line No: 1
 Waste Code: D004
 Waste Amount: 25
 Unit of Measure: Y
 Waste Lbs: 42000

Year: 2013
 Manifest Doc ID: 000704227VES
 Transporter EPA ID: INR000018960
 Transport Order Num: 1
 Transport Date: 02/25/2013

Waste:
 Year: 2013
 Manifest DOC ID: 000704227VES
 Waste Page No: 1
 Waste Line No: 1
 Waste Code: D004
 Waste Amount: 25
 Unit of Measure: Y
 Waste Lbs: 42000

Year: 2013
 Manifest Doc ID: 000704228VES
 Transporter EPA ID: INR000018960
 Transport Order Num: 1
 Transport Date: 03/04/2013

Waste:
 Year: 2013
 Manifest DOC ID: 000704228VES
 Waste Page No: 1
 Waste Line No: 1
 Waste Code: D004
 Waste Amount: 25
 Unit of Measure: Y
 Waste Lbs: 42000

Year: 2013
 Manifest Doc ID: 000704229VES
 Transporter EPA ID: INR000018960
 Transport Order Num: 1
 Transport Date: 03/11/2013

Waste:
 Year: 2013
 Manifest DOC ID: 000704229VES
 Waste Page No: 1
 Waste Line No: 1
 Waste Code: D004
 Waste Amount: 25

MAP FINDINGS

Map ID
 Direction
 Distance
 Distance (ft.)Site

EDR ID Number

Database(s) EPA ID Number

GARDNER TRANSPORT SERVICES INC (Continued)

S109151327

Unit of Measure: Y
 Waste Lbs: 42000

Year: 2013
 Manifest Doc ID: 000704230VES
 Transporter EPA ID: INR000018960
 Transport Order Num: 1
 Transport Date: 03/15/2013

Waste:
 Year: 2013
 Manifest DOC ID: 000704230VES
 Waste Page No: 1
 Waste Line No: 1
 Waste Code: D004
 Waste Amount: 25
 Unit of Measure: Y
 Waste Lbs: 42000

Year: 2013
 EPA ID: INR000018960
 FID: 399056130
 ACT Code: 291
 ACT Status: A
 ACT Code 1: 291
 ACT Name: HW Transporter-PCB-Full Service Contractor
 Contact Title: PRESIDENT
 Contact Name: CHARLES GARDNER
 Contact Address: 3892 MORRISON RD
 Contact City/State/Zip: NASHVILLE, IN 47448
 Contact Telephone: 3177810981
 Contact EMail Address: cgardner@gardnertransport.com

Transport:
 Year: 2013
 Manifest Doc ID: 000704219VES
 Transporter EPA ID: INR000018960
 Transport Order Num: 1
 Transport Date: 01/14/2013

Waste:
 Year: 2013
 Manifest DOC ID: 000704219VES
 Waste Page No: 1
 Waste Line No: 1
 Waste Code: D004
 Waste Amount: 10
 Unit of Measure: Y
 Waste Lbs: 16800

Year: 2013
 Manifest Doc ID: 000704220VES
 Transporter EPA ID: INR000018960
 Transport Order Num: 1
 Transport Date: 01/21/2013

MAP FINDINGS

Map ID
 Direction
 Distance
 Distance (ft.)Site

EDR ID Number

Database(s) EPA ID Number

GARDNER TRANSPORT SERVICES INC (Continued)

S109151327

Waste:
 Year: 2013
 Manifest DOC ID: 000704220VES
 Waste Page No: 1
 Waste Line No: 1
 Waste Code: D004
 Waste Amount: 20
 Unit of Measure: Y
 Waste Lbs: 33600

Year: 2013
 Manifest Doc ID: 000704223VES
 Transporter EPA ID: INR000018960
 Transport Order Num: 1
 Transport Date: 01/25/2013

Waste:
 Year: 2013
 Manifest DOC ID: 000704223VES
 Waste Page No: 1
 Waste Line No: 1
 Waste Code: D004
 Waste Amount: 20
 Unit of Measure: Y
 Waste Lbs: 33600

Year: 2013
 Manifest Doc ID: 000704224VES
 Transporter EPA ID: INR000018960
 Transport Order Num: 1
 Transport Date: 01/29/2013

Waste:
 Year: 2013
 Manifest DOC ID: 000704224VES
 Waste Page No: 1
 Waste Line No: 1
 Waste Code: D004
 Waste Amount: 20
 Unit of Measure: Y
 Waste Lbs: 33600

Year: 2013
 Manifest Doc ID: 000704225VES
 Transporter EPA ID: INR000018960
 Transport Order Num: 1
 Transport Date: 02/05/2013

Waste:
 Year: 2013
 Manifest DOC ID: 000704225VES
 Waste Page No: 1
 Waste Line No: 1
 Waste Code: D004
 Waste Amount: 25

MAP FINDINGS

Map ID
 Direction
 Distance
 Distance (ft.)Site

EDR ID Number

Database(s) EPA ID Number

GARDNER TRANSPORT SERVICES INC (Continued)

S109151327

Unit of Measure: Y
 Waste Lbs: 42000

Year: 2013
 Manifest Doc ID: 000704226VES
 Transporter EPA ID: INR000018960
 Transport Order Num: 1
 Transport Date: 02/12/2013

Waste:
 Year: 2013
 Manifest DOC ID: 000704226VES
 Waste Page No: 1
 Waste Line No: 1
 Waste Code: D004
 Waste Amount: 25
 Unit of Measure: Y
 Waste Lbs: 42000

Year: 2013
 Manifest Doc ID: 000704227VES
 Transporter EPA ID: INR000018960
 Transport Order Num: 1
 Transport Date: 02/25/2013

Waste:
 Year: 2013
 Manifest DOC ID: 000704227VES
 Waste Page No: 1
 Waste Line No: 1
 Waste Code: D004
 Waste Amount: 25
 Unit of Measure: Y
 Waste Lbs: 42000

Year: 2013
 Manifest Doc ID: 000704228VES
 Transporter EPA ID: INR000018960
 Transport Order Num: 1
 Transport Date: 03/04/2013

Waste:
 Year: 2013
 Manifest DOC ID: 000704228VES
 Waste Page No: 1
 Waste Line No: 1
 Waste Code: D004
 Waste Amount: 25
 Unit of Measure: Y
 Waste Lbs: 42000

Year: 2013
 Manifest Doc ID: 000704229VES
 Transporter EPA ID: INR000018960
 Transport Order Num: 1
 Transport Date: 03/11/2013

MAP FINDINGS

Map ID
 Direction
 Distance
 Distance (ft.)Site

EDR ID Number

Database(s) EPA ID Number

GARDNER TRANSPORT SERVICES INC (Continued)

S109151327

Waste:

Year: 2013
 Manifest DOC ID: 000704229VES
 Waste Page No: 1
 Waste Line No: 1
 Waste Code: D004
 Waste Amount: 25
 Unit of Measure: Y
 Waste Lbs: 42000

Year: 2013
 Manifest Doc ID: 000704230VES
 Transporter EPA ID: INR000018960
 Transport Order Num: 1
 Transport Date: 03/15/2013

Waste:

Year: 2013
 Manifest DOC ID: 000704230VES
 Waste Page No: 1
 Waste Line No: 1
 Waste Code: D004
 Waste Amount: 25
 Unit of Measure: Y
 Waste Lbs: 42000

Year: 2012
 EPA ID: INR000018960
 FID: 399056130
 ACT Code: 291
 ACT Status: A
 ACT Code 1: 291
 ACT Name: HW Transporter-PCB-Full Service Contractor
 Contact Title: PRESIDENT
 Contact Name: CHARLES GARDNER
 Contact Address: 3892 MORRISON RD
 Contact City/State/Zip: NASHVILLE, IN 47448
 Contact Telephone: 3177810981
 Contact EMail Address: cgardner@gardnertransport.com

Transport:

Year: 2012
 Manifest Doc ID: 000704217VES
 Transporter EPA ID: INR000018960
 Transport Order Num: 1
 Transport Date: 09/10/2012

Waste:

Year: 2012
 Manifest DOC ID: 000704217VES
 Waste Page No: 1
 Waste Line No: 1
 Waste Code: D004
 Waste Amount: 15

MAP FINDINGS

Map ID
 Direction
 Distance
 Distance (ft.)Site

EDR ID Number

Database(s) EPA ID Number

GARDNER TRANSPORT SERVICES INC (Continued)

S109151327

Unit of Measure: Y
 Waste Lbs: 25200

Year: 2012
 Manifest Doc ID: 000704218VES
 Transporter EPA ID: INR000018960
 Transport Order Num: 1
 Transport Date: 09/25/2012

Waste:
 Year: 2012
 Manifest DOC ID: 000704218VES
 Waste Page No: 1
 Waste Line No: 1
 Waste Code: D004
 Waste Amount: 20
 Unit of Measure: Y
 Waste Lbs: 33600

Year: 2012
 EPA ID: INR000018960
 FID: 399056130
 ACT Code: 293
 ACT Status: A
 ACT Code 1: 293
 ACT Name: Hazardous Waste Transfer Facility
 Contact Title: Not reported
 Contact Name: Not reported
 Contact Address: Not reported
 Contact City/State/Zip: Not reported
 Contact Telephone: Not reported
 Contact EMail Address: Not reported

Transport:
 Year: 2012
 Manifest Doc ID: 000704217VES
 Transporter EPA ID: INR000018960
 Transport Order Num: 1
 Transport Date: 09/10/2012

Waste:
 Year: 2012
 Manifest DOC ID: 000704217VES
 Waste Page No: 1
 Waste Line No: 1
 Waste Code: D004
 Waste Amount: 15
 Unit of Measure: Y
 Waste Lbs: 25200

Year: 2012
 Manifest Doc ID: 000704218VES
 Transporter EPA ID: INR000018960
 Transport Order Num: 1
 Transport Date: 09/25/2012

MAP FINDINGS

Map ID
 Direction
 Distance
 Distance (ft.)Site

EDR ID Number

Database(s) EPA ID Number

GARDNER TRANSPORT SERVICES INC (Continued)

S109151327

Waste:

Year: 2012
 Manifest DOC ID: 000704218VES
 Waste Page No: 1
 Waste Line No: 1
 Waste Code: D004
 Waste Amount: 20
 Unit of Measure: Y
 Waste Lbs: 33600

Year: 2011
 EPA ID: INR000018960
 FID: 399056130
 ACT Code: 291
 ACT Status: A
 ACT Code 1: 291
 ACT Name: HW Transporter-PCB-Full Service Contractor
 Contact Title: PRESIDENT
 Contact Name: CHARLES GARDNER
 Contact Address: 3892 MORRISON RD
 Contact City/State/Zip: NASHVILLE, IN 47448
 Contact Telephone: 3177810981
 Contact EMail Address: cgardner@gardnertransport.com

Transport:

Year: 2011
 Manifest Doc ID: 000392770VES
 Transporter EPA ID: INR000018960
 Transport Order Num: 1
 Transport Date: 10/28/2011

Waste:

Year: 2011
 Manifest DOC ID: 000392770VES
 Waste Page No: 1
 Waste Line No: 1
 Waste Code: D004
 Waste Amount: 20
 Unit of Measure: Y
 Waste Lbs: 33600

Year: 2010
 EPA ID: INR000018960
 FID: 399056130
 ACT Code: 291
 ACT Status: A
 ACT Code 1: 291
 ACT Name: HW Transporter-PCB-Full Service Contractor
 Contact Title: PRESIDENT
 Contact Name: CHARLES GARDNER
 Contact Address: 3892 MORRISON RD
 Contact City/State/Zip: NASHVILLE, IN 47448
 Contact Telephone: 3177810981
 Contact EMail Address: cgardner@gardnertransport.com

MAP FINDINGS

Map ID
 Direction
 Distance
 Distance (ft.)Site

EDR ID Number

Database(s) EPA ID Number

GARDNER TRANSPORT SERVICES INC (Continued)

S109151327

Transport:

Year: 2010
 Manifest Doc ID: 000460759VES
 Transporter EPA ID: INR000018960
 Transport Order Num: 1
 Transport Date: 03/19/2010

Waste:

Year: 2010
 Manifest DOC ID: 000460759VES
 Waste Page No: 1
 Waste Line No: 1
 Waste Code: D004
 Waste Amount: 15
 Unit of Measure: Y
 Waste Lbs: 25200

Year: 2010
 Manifest Doc ID: 000460783VES
 Transporter EPA ID: INR000018960
 Transport Order Num: 1
 Transport Date: 04/09/2010

Waste:

Year: 2010
 Manifest DOC ID: 000460783VES
 Waste Page No: 1
 Waste Line No: 1
 Waste Code: D004
 Waste Amount: 15
 Unit of Measure: Y
 Waste Lbs: 25200

Year: 2009
 EPA ID: INR000018960
 FID: 399056130
 ACT Code: 291
 ACT Status: A
 ACT Code 1: 291
 ACT Name: HW Transporter-PCB-Full Service Contractor
 Contact Title: PRESIDENT
 Contact Name: CHARLES GARDNER
 Contact Address: 3892 MORRISON RD
 Contact City/State/Zip: NASHVILLE, IN 47448
 Contact Telephone: 3177810981
 Contact EMail Address: cgardner@gardnertransport.com

Transport:

Year: 2009
 Manifest Doc ID: 000213744VES
 Transporter EPA ID: INR000018960
 Transport Order Num: 1
 Transport Date: 1/14/2009

MAP FINDINGS

Map ID
 Direction
 Distance
 Distance (ft.)Site

EDR ID Number

Database(s) EPA ID Number

GARDNER TRANSPORT SERVICES INC (Continued)

S109151327

Waste:
 Year: 2009
 Manifest DOC ID: 000213744VES
 Waste Page No: 1
 Waste Line No: 1
 Waste Code: D004
 Waste Amount: 20
 Unit of Measure: Y
 Waste Lbs: 33600

Year: 2009
 Manifest Doc ID: 000213745VES
 Transporter EPA ID: INR000018960
 Transport Order Num: 1
 Transport Date: 1/19/2009

Waste:
 Year: 2009
 Manifest DOC ID: 000213745VES
 Waste Page No: 1
 Waste Line No: 1
 Waste Code: D004
 Waste Amount: 20
 Unit of Measure: Y
 Waste Lbs: 33600

Year: 2009
 Manifest Doc ID: 000213746VES
 Transporter EPA ID: INR000018960
 Transport Order Num: 1
 Transport Date: 1/23/2009

Waste:
 Year: 2009
 Manifest DOC ID: 000213746VES
 Waste Page No: 1
 Waste Line No: 1
 Waste Code: D004
 Waste Amount: 20
 Unit of Measure: Y
 Waste Lbs: 33600

Year: 2009
 Manifest Doc ID: 000213749VES
 Transporter EPA ID: INR000018960
 Transport Order Num: 1
 Transport Date: 1/28/2009

Waste:
 Year: 2009
 Manifest DOC ID: 000213749VES
 Waste Page No: 1
 Waste Line No: 1
 Waste Code: D004
 Waste Amount: 20

MAP FINDINGS

Map ID
 Direction
 Distance
 Distance (ft.)Site

EDR ID Number

Database(s) EPA ID Number

GARDNER TRANSPORT SERVICES INC (Continued)

S109151327

Unit of Measure:	Y
Waste Lbs:	33600
Year:	2009
Manifest Doc ID:	000213750VES
Transporter EPA ID:	INR000018960
Transport Order Num:	1
Transport Date:	2/2/2009
 Waste:	
Year:	2009
Manifest DOC ID:	000213750VES
Waste Page No:	1
Waste Line No:	1
Waste Code:	D004
Waste Amount:	7
Unit of Measure:	Y
Waste Lbs:	11760
Year:	2009
Manifest Doc ID:	000213751VES
Transporter EPA ID:	INR000018960
Transport Order Num:	1
Transport Date:	2/6/2009
 Waste:	
Year:	2009
Manifest DOC ID:	000213751VES
Waste Page No:	1
Waste Line No:	1
Waste Code:	D004
Waste Amount:	20
Unit of Measure:	Y
Waste Lbs:	33600
Year:	2009
Manifest Doc ID:	000213752VES
Transporter EPA ID:	INR000018960
Transport Order Num:	1
Transport Date:	2/11/2009
 Waste:	
Year:	2009
Manifest DOC ID:	000213752VES
Waste Page No:	1
Waste Line No:	1
Waste Code:	D004
Waste Amount:	20
Unit of Measure:	Y
Waste Lbs:	33600
Year:	2009
Manifest Doc ID:	000213753VES
Transporter EPA ID:	INR000018960
Transport Order Num:	1
Transport Date:	2/16/2009

MAP FINDINGS

Map ID
 Direction
 Distance
 Distance (ft.)Site

EDR ID Number
 EPA ID Number

Database(s)

GARDNER TRANSPORT SERVICES INC (Continued)

S109151327

Waste:

Year: 2009
 Manifest DOC ID: 000213753VES
 Waste Page No: 1
 Waste Line No: 1
 Waste Code: D004
 Waste Amount: 20
 Unit of Measure: Y
 Waste Lbs: 33600

Year: 2009
 Manifest Doc ID: 000213754VES
 Transporter EPA ID: INR000018960
 Transport Order Num: 1
 Transport Date: 2/23/2009

Waste:

Year: 2009
 Manifest DOC ID: 000213754VES
 Waste Page No: 1
 Waste Line No: 1
 Waste Code: D004
 Waste Amount: 12
 Unit of Measure: Y
 Waste Lbs: 20160

Year: 2009
 Manifest Doc ID: 000213755VES
 Transporter EPA ID: INR000018960
 Transport Order Num: 1
 Transport Date: 2/27/2009

Waste:

Year: 2009
 Manifest DOC ID: 000213755VES
 Waste Page No: 1
 Waste Line No: 1
 Waste Code: D004
 Waste Amount: 20
 Unit of Measure: Y
 Waste Lbs: 33600

Year: 2008
 EPA ID: INR000018960
 FID: 399056130
 ACT Code: 291
 ACT Status: A
 ACT Code 1: 291
 ACT Name: HW Transporter-PCB-Full Service Contractor
 Contact Title: PRESIDENT
 Contact Name: CHARLES GARDNER
 Contact Address: 3892 MORRISON RD
 Contact City/State/Zip: NASHVILLE, IN 47448
 Contact Telephone: 3177810981
 Contact EMail Address: cgardner@gardnertransport.com

MAP FINDINGS

Map ID
 Direction
 Distance
 Distance (ft.)Site

EDR ID Number

Database(s) EPA ID Number

GARDNER TRANSPORT SERVICES INC (Continued)

S109151327

Transport:

Year: 2008
 Manifest Doc ID: 000213743VES
 Transporter EPA ID: INR000018960
 Transport Order Num: 1
 Transport Date: 12/30/2008

Waste:

Year: 2008
 Manifest DOC ID: 000213743VES
 Waste Page No: 1
 Waste Line No: 1
 Waste Code: D004
 Waste Amount: 20
 Unit of Measure: Y
 Waste Lbs: 33600

Year: 2008
 Manifest Doc ID: 000226713VES
 Transporter EPA ID: INR000018960
 Transport Order Num: 1
 Transport Date: 10/8/2008

Waste:

Year: 2008
 Manifest DOC ID: 000226713VES
 Waste Page No: 1
 Waste Line No: 1
 Waste Code: D004
 Waste Amount: 20
 Unit of Measure: Y
 Waste Lbs: 33600

Year: 2008
 Manifest Doc ID: 000226721VES
 Transporter EPA ID: INR000018960
 Transport Order Num: 1
 Transport Date: 12/26/2008

Waste:

Year: 2008
 Manifest DOC ID: 000226721VES
 Waste Page No: 1
 Waste Line No: 1
 Waste Code: D004
 Waste Amount: 20
 Unit of Measure: Y
 Waste Lbs: 33600

Year: 2008
 Manifest Doc ID: 000226715VES
 Transporter EPA ID: INR000018960
 Transport Order Num: 1
 Transport Date: 10/24/2008

MAP FINDINGS

Map ID
 Direction
 Distance
 Distance (ft.)Site

EDR ID Number

Database(s) EPA ID Number

GARDNER TRANSPORT SERVICES INC (Continued)

S109151327

Waste:
 Year: 2008
 Manifest DOC ID: 000226715VES
 Waste Page No: 1
 Waste Line No: 1
 Waste Code: D004
 Waste Amount: 20
 Unit of Measure: Y
 Waste Lbs: 33600

Year: 2008
 Manifest Doc ID: 000226719VES
 Transporter EPA ID: INR000018960
 Transport Order Num: 1
 Transport Date: 12/10/2008

Waste:
 Year: 2008
 Manifest DOC ID: 000226719VES
 Waste Page No: 1
 Waste Line No: 1
 Waste Code: D004
 Waste Amount: 20
 Unit of Measure: Y
 Waste Lbs: 33600

Year: 2008
 Manifest Doc ID: 000226712VES
 Transporter EPA ID: INR000018960
 Transport Order Num: 1
 Transport Date: 10/3/2008

Waste:
 Year: 2008
 Manifest DOC ID: 000226712VES
 Waste Page No: 1
 Waste Line No: 1
 Waste Code: D004
 Waste Amount: 10
 Unit of Measure: Y
 Waste Lbs: 16800

Year: 2008
 Manifest Doc ID: 000139212VES
 Transporter EPA ID: INR000018960
 Transport Order Num: 1
 Transport Date: 9/4/2008

Waste:
 Year: 2008
 Manifest DOC ID: 000139212VES
 Waste Page No: 1
 Waste Line No: 1
 Waste Code: D004
 Waste Amount: 20

MAP FINDINGS

Map ID
 Direction
 Distance
 Distance (ft.)Site

EDR ID Number

Database(s) EPA ID Number

GARDNER TRANSPORT SERVICES INC (Continued)

S109151327

Unit of Measure: Y
 Waste Lbs: 33600

Year: 2008
 Manifest Doc ID: 000226711VES
 Transporter EPA ID: INR000018960
 Transport Order Num: 1
 Transport Date: 9/26/2008

Waste:
 Year: 2008
 Manifest DOC ID: 000226711VES
 Waste Page No: 1
 Waste Line No: 1
 Waste Code: D004
 Waste Amount: 20
 Unit of Measure: Y
 Waste Lbs: 33600

Year: 2008
 Manifest Doc ID: 000226714VES
 Transporter EPA ID: INR000018960
 Transport Order Num: 1
 Transport Date: 10/13/2008

Waste:
 Year: 2008
 Manifest DOC ID: 000226714VES
 Waste Page No: 1
 Waste Line No: 1
 Waste Code: D004
 Waste Amount: 20
 Unit of Measure: Y
 Waste Lbs: 33600

Year: 2008
 Manifest Doc ID: 000226716VES
 Transporter EPA ID: INR000018960
 Transport Order Num: 1
 Transport Date: 10/29/2008

Waste:
 Year: 2008
 Manifest DOC ID: 000226716VES
 Waste Page No: 1
 Waste Line No: 1
 Waste Code: D004
 Waste Amount: 20
 Unit of Measure: Y
 Waste Lbs: 33600

[Click this hyperlink](#) while viewing on your computer to access 1 additional WI MANIFEST: record(s) in the EDR Site Report.

MAP FINDINGS

Map ID		EDR ID Number
Direction		
Distance		
Distance (ft.)Site		Database(s) EPA ID Number

5	CLARKE DETROIT DIESEL - ALLISON 1340 TERMINAL RD INDIANAPOLIS, IN 46217	RCRA-CESQG FINDS IN IND WASTE IN MANIFEST IN SPILLS ECHO	1000464031 IND016397473
----------	--	---	--

RCRA-CESQG:

Date form received by agency: 05/22/2002
Facility name: CLARK DETROIT DIESEL ALLISON
Facility address: 1340 TERMINAL RD
INDIANAPOLIS, IN 46217
EPA ID: IND016397473
Contact: SKIP WARD
Contact address: 1340 TERMINAL RD
INDIANAPOLIS, IN 46217
Contact country: US
Contact telephone: (317) 783-6651
Contact email: Not reported
EPA Region: 05
Land type: Private
Classification: Conditionally Exempt Small Quantity Generator
Description: Handler: generates 100 kg or less of hazardous waste per calendar month, and accumulates 1000 kg or less of hazardous waste at any time; or generates 1 kg or less of acutely hazardous waste per calendar month, and accumulates at any time: 1 kg or less of acutely hazardous waste; or 100 kg or less of any residue or contaminated soil, waste or other debris resulting from the cleanup of a spill, into or on any land or water, of acutely hazardous waste; or generates 100 kg or less of any residue or contaminated soil, waste or other debris resulting from the cleanup of a spill, into or on any land or water, of acutely hazardous waste during any calendar month, and accumulates at any time: 1 kg or less of acutely hazardous waste; or 100 kg or less of any residue or contaminated soil, waste or other debris resulting from the cleanup of a spill, into or on any land or water, of acutely hazardous waste

Owner/Operator Summary:

Owner/operator name: NAME NOT REPORTED
Owner/operator address: ADDRESS NOT REPORTED
CITY NOT REPORTED, AK 99998
Owner/operator country: Not reported
Owner/operator telephone: (312) 555-1212
Legal status: Private
Owner/Operator Type: Operator
Owner/Op start date: Not reported
Owner/Op end date: Not reported

Owner/operator name: CLARKE GM DIESEL INC
Owner/operator address: 3133 E KEMPER RD
CINCINNATI, OH 45241
Owner/operator country: Not reported
Owner/operator telephone: (513) 771-2200
Legal status: Private
Owner/Operator Type: Owner
Owner/Op start date: Not reported
Owner/Op end date: Not reported

MAP FINDINGS

Map ID
 Direction
 Distance
 Distance (ft.)Site

EDR ID Number

Database(s) EPA ID Number

CLARKE DETROIT DIESEL - ALLISON (Continued)

1000464031

Handler Activities Summary:

U.S. importer of hazardous waste: No
 Mixed waste (haz. and radioactive): No
 Recycler of hazardous waste: No
 Transporter of hazardous waste: No
 Treater, storer or disposer of HW: No
 Underground injection activity: No
 On-site burner exemption: No
 Furnace exemption: No
 Used oil fuel burner: No
 Used oil processor: No
 User oil refiner: No
 Used oil fuel marketer to burner: No
 Used oil Specification marketer: No
 Used oil transfer facility: No
 Used oil transporter: No

. Waste code: D001
 . Waste name: IGNITABLE WASTE

Historical Generators:

Date form received by agency: 05/08/1986
 Site name: CLARK DETROIT DIESEL ALLISON
 Classification: Small Quantity Generator

Facility Has Received Notices of Violations:

Regulation violated: FR - 279.54f
 Area of violation: Used Oil - Generators
 Date violation determined: 05/15/2002
 Date achieved compliance: 05/15/2002
 Violation lead agency: State
 Enforcement action: WRITTEN INFORMAL
 Enforcement action date: 06/20/2002
 Enf. disposition status: Not reported
 Enf. disp. status date: Not reported
 Enforcement lead agency: State
 Proposed penalty amount: Not reported
 Final penalty amount: Not reported
 Paid penalty amount: Not reported

Evaluation Action Summary:

Evaluation date: 05/15/2002
 Evaluation: COMPLIANCE EVALUATION INSPECTION ON-SITE
 Area of violation: Used Oil - Generators
 Date achieved compliance: 05/15/2002
 Evaluation lead agency: State

FINDS:

Registry ID: 110003076108

Environmental Interest/Information System

IN-FRS (Indiana - Facility Registry System). The Indiana Department of Environmental Management (I-DEM) has implemented the Indiana-Facility Registry System (I-FRS). The I-FRS provides the interface and processes to link facility data monitored by multiple State and EPA

MAP FINDINGS

Map ID
 Direction
 Distance
 Distance (ft.)Site

EDR ID Number
 EPA ID Number

Database(s)

CLARKE DETROIT DIESEL - ALLISON (Continued)

1000464031

program systems. In addition, I-FRS enables IDEM to reconcile environmental data and exchange it with EPA FRS using the electronic data exchange over the Network Node.

RCRAInfo is a national information system that supports the Resource Conservation and Recovery Act (RCRA) program through the tracking of events and activities related to facilities that generate, transport, and treat, store, or dispose of hazardous waste. RCRAInfo allows RCRA program staff to track the notification, permit, compliance, and corrective action activities required under RCRA.

STATE MASTER

IND WASTE:

Regulatory: IND016397473
 Program: HW
 Reference: Access Point
 Date Data Collect: Not reported
 Object ID: 190566

IN MANIFEST:

Year: Not reported
 EPA ID: IND016397473
 Tons Generated: Not reported
 Tons Shipped OffSite: Not reported

Manifest Handler:

EPA Id #: IND016397473
 Generator Type: CEG
 Generator Status: Active Handler
 Transporter Type: Code no longer valid
 Transporter Status: Non Active
 TSD Type: Not reported
 TSD Status: Not reported
 Handler Mailing Address: 1340 TERMINAL RD
 Handler Mailing City/State/Zip: INDIANAPOLIS, IN 46217
 Contact Name: SKIP WARD
 Contact Telephone: 317-783-6651
 Contact Type: Environmental Coordinator

Year: Not reported
 EPA ID: IND016397473
 Tons Generated: Not reported
 Tons Shipped OffSite: Not reported

Year: Not reported
 EPA ID: IND016397473
 Tons Generated: Not reported
 Tons Shipped OffSite: Not reported

SPILL:

Facility ID: 200004162
 Incident Date: 04/18/2000
 Report Date: 04/18/2000

MAP FINDINGS

Map ID
 Direction
 Distance
 Distance (ft.)Site

EDR ID Number
 EPA ID Number

Database(s)

CLARKE DETROIT DIESEL - ALLISON (Continued)

1000464031

Material: Oily water
 Spill Source: Commercial
 Recovered Amount: Not reported
 Recovered Units: Not reported
 Spilled Amount: Not reported
 Spilled Units: Not reported
 Contained: Not reported
 Water Affected: Not reported
 Spill Type: Other
 Area Affected: undetermined
 Fish Killed: Not reported
 Water Supply Affected: Not reported
 Public Intake: N
 Incident Status: Not reported

ECHO:

Envid: 1000464031
 Registry ID: 110003076108
 DFR URL: http://echo.epa.gov/detailed_facility_report?fid=110003076108

5

**GARDNER TRANSPORT SERVICES INCORPORATED
 1340 TERMINAL RD
 INDIANAPOLIS, IN 46217**

**RCRA NonGen / NLR
 PADS
 IN MANIFEST**

**1015757550
 INR000018960**

RCRA NonGen / NLR:

Date form received by agency: 09/30/2015
 Facility name: GARDNER TRANSPORT SERVICES INCORPORATED
 Facility address: 1340 TERMINAL RD
 INDIANAPOLIS, IN 46217
 EPA ID: INR000018960
 Mailing address: PO BOX 47074
 INDIANAPOLIS, IN 46247
 Contact: CHARLES GARDNER
 Contact address: TERMINAL RD
 INDIANAPOLIS, IN 46217
 Contact country: US
 Contact telephone: 317-781-0981
 Contact email: CGARDNER@GARDNERTRANSPORT.COM
 EPA Region: 05
 Land type: Facility is not located on Indian land. Additional information is not known.
 Classification: Non-Generator
 Description: Handler: Non-Generators do not presently generate hazardous waste

Owner/Operator Summary:

Owner/operator name: GARDNER CHARLES
 Owner/operator address: TERMINAL RD
 INDIANAPOLIS, 46217
 Owner/operator country: US
 Owner/operator telephone: 317-781-0981
 Legal status: Private
 Owner/Operator Type: Operator
 Owner/Op start date: 02/18/1999
 Owner/Op end date: Not reported
 Owner/operator name: G & D REALTY
 Owner/operator address: PO BOX 634599
 CINCINNATI, 45263

MAP FINDINGS

Map ID
 Direction
 Distance
 Distance (ft.)Site

EDR ID Number

Database(s) EPA ID Number

GARDNER TRANSPORT SERVICES INCORPORATED (Continued)

1015757550

Owner/operator country: US
 Owner/operator telephone: Not reported
 Legal status: Private
 Owner/Operator Type: Owner
 Owner/Op start date: 01/01/1900
 Owner/Op end date: Not reported

Handler Activities Summary:

U.S. importer of hazardous waste: No
 Mixed waste (haz. and radioactive): No
 Recycler of hazardous waste: No
 Transporter of hazardous waste: Yes
 Treater, storer or disposer of HW: No
 Underground injection activity: No
 On-site burner exemption: No
 Furnace exemption: No
 Used oil fuel burner: No
 Used oil processor: No
 User oil refiner: No
 Used oil fuel marketer to burner: No
 Used oil Specification marketer: No
 Used oil transfer facility: No
 Used oil transporter: No

Historical Generators:

Date form received by agency: 02/18/1999
 Site name: GARDNER TRANSPORT SVCS INC
 Classification: Not a generator, verified

Violation Status: No violations found

Evaluation Action Summary:

Evaluation date: 09/21/2015
 Evaluation: NON-FINANCIAL RECORD REVIEW
 Area of violation: Not reported
 Date achieved compliance: Not reported
 Evaluation lead agency: State

Evaluation date: 09/21/2012
 Evaluation: NON-FINANCIAL RECORD REVIEW
 Area of violation: Not reported
 Date achieved compliance: Not reported
 Evaluation lead agency: State

Evaluation date: 07/12/2011
 Evaluation: FOCUSED COMPLIANCE INSPECTION
 Area of violation: Not reported
 Date achieved compliance: Not reported
 Evaluation lead agency: State

Evaluation date: 08/19/2009
 Evaluation: NON-FINANCIAL RECORD REVIEW
 Area of violation: Not reported
 Date achieved compliance: Not reported
 Evaluation lead agency: State

MAP FINDINGS

Map ID
 Direction
 Distance
 Distance (ft.)Site

EDR ID Number

Database(s) EPA ID Number

GARDNER TRANSPORT SERVICES INCORPORATED (Continued)

1015757550

PADS:

EPAID: INR000018960
 Facility name: GARDNER TRANSPORT SERVICES, INC.
 Facility Address: 8540 OLD ST. RD. 37 NORTH
 MARTINSVILLE, IN 46151
 Facility country: US
 Generator: No
 Storer: No
 Transporter: Yes
 Disposer: No
 Research facility: No
 Smelter: No
 Facility owner name: CHARLES L. GARDNER
 Contact title: Not reported
 Contact name: MARK LANDIS
 Contact tel: (317)834-0592
 Contact extension: Not reported
 Mailing address: 3892 MORRISON ROAD
 NASHVILLE, IN 47448
 Mailing country: US
 Cert. title: Not reported
 Cert. name: Not reported
 Cert. date: 02/28/2002
 Date received: 04/02/2002

IN MANIFEST:

Year: Not reported
 EPA ID: INR000018960
 Tons Generated: Not reported
 Tons Shipped OffSite: Not reported

Manifest Handler:

EPA Id #: INR000018960
 Generator Type: Not reported
 Generator Status: Not reported
 Transporter Type: Code no longer valid
 Transporter Status: Active
 TSD Type: Not reported
 TSD Status: Not reported
 Handler Mailing Address: 3892 MORRISON RD
 Handler Mailing City/State/Zip: NASHVILLE, IN 47448
 Contact Name: CHARLES GARDNER
 Contact Telephone: 812-988-8417
 Contact Type: A

Year: Not reported
 EPA ID: INR000018960
 Tons Generated: Not reported
 Tons Shipped OffSite: Not reported

Year: Not reported
 EPA ID: INR000018960
 Tons Generated: Not reported
 Tons Shipped OffSite: Not reported

MAP FINDINGS

Map ID
 Direction
 Distance
 Distance (ft.)Site

EDR ID Number
 Database(s)
 EPA ID Number

5 **CLARKE GM DEISEL INC**
1340 TERMINAL RD
INDIANAPOLIS, IN 46217

IN UST **U001078871**
N/A

UST:

Facility ID: 10231
 Owner Id: 5063
 Company Name: Clarke Gm Deisel Inc
 Mailing Address: 1340 Terminal Rd
 Mailing Address 2: Not reported
 Mailing City,St,Zip: Indianapolis, IN 46217

Tank Number: 1
Tank Status: Permanently Out of Service
 Install Date: Not reported
 Tank Capacity: 1000
 Substance Desc: Used Oil
 Closed Date: 06/30/1992

Tank Number: 2
Tank Status: Permanently Out of Service
 Install Date: Not reported
 Tank Capacity: 1000
 Substance Desc: Other
 Closed Date: 06/30/1992

5 **SAM TANKSLEY TRUCKING INC**
1330 TERMINAL RD
INDIANAPOLIS, IN 46217

IN LUST **U004002462**
IN UST **N/A**
IN SPILLS
IN BROWNFIELDS

LUST:

Facility ID: 61
 Incident Number: 199102502
 Description: NFA-Unconditional Closure
 Priority: Medium

UST:

Facility ID: 61
 Owner Id: 5506
 Company Name: Sam Tanksley Trucking Inc
 Mailing Address: 1330 Terminal Rd
 Mailing Address 2: Not reported
 Mailing City,St,Zip: Indianapolis, IN 46217

Tank Number: 1
Tank Status: Permanently Out of Service
 Install Date: Not reported
 Tank Capacity: 20000
 Substance Desc: Diesel
 Closed Date: 01/01/1988

Tank Number: 2
Tank Status: Permanently Out of Service
 Install Date: Not reported
 Tank Capacity: 550
 Substance Desc: Used Oil

MAP FINDINGS

Map ID
 Direction
 Distance
 Distance (ft.)Site

EDR ID Number
 EPA ID Number

Database(s)

SAM TANKSLEY TRUCKING INC (Continued)

U004002462

Closed Date: 01/01/1988

SPILL:

Facility ID: 199202090
 Incident Date: 02/18/1992
 Report Date: 02/18/1992
 Material: Slop Oil
 Spill Source: Commercial
 Recovered Amount: G
 Recovered Units: 0.00
 Spilled Amount: 1.00
 Spilled Units: Gallons
 Contained: Y
 Water Affected: None
 Spill Type: Hazardous
 Area Affected: 20 Ft Sq
 Fish Killed: 0.00
 Water Supply Affected: Not reported
 Public Intake: N
 Incident Status: Not reported

IN BROWNFIELD:

Facility ID: 4120102
 Project Manager: John Morris
 AI Id: 19194

5

**CARMEL CONCRETE PRODUCTS
 1320 TERMINAL RD
 INDIANAPOLIS, IN 46022**

**IN UST U004223019
 N/A**

UST:

Facility ID: 3128
 Owner Id: 2650
 Company Name: Carmel Concrete Products
 Mailing Address: 550 1st Ave Sw
 Mailing Address 2: Not reported
 Mailing City,St,Zip: Carmel, IN 46032

Tank Number: 1
Tank Status: Under Investigation
 Install Date: 01/01/1974
 Tank Capacity: 10000
 Substance Desc: Diesel
 Closed Date: Not reported

Tank Number: 2
Tank Status: Permanently Out of Service
 Install Date: 01/01/1974
 Tank Capacity: 1000
 Substance Desc: Diesel
 Closed Date: 01/01/1978

MAP FINDINGS

Map ID			EDR ID Number
Direction			
Distance			
Distance (ft.)	Site	Database(s)	EPA ID Number

5	E&B PAVING 4350 S HARDING ST INDIANAPOLIS, IN 46217	CORRACTS RCRA-TSDF RCRA NonGen / NLR IN MANIFEST US AIRS	1001968128 INR000022756
----------	--	---	--

CORRACTS:

EPA ID:	INR000022756
EPA Region:	05
Area Name:	ENTIRE FACILITY
Actual Date:	20090501
Action:	CA070NO - RFA Determination Of Need For An RFI, RFI is Not Necessary
NAICS Code(s):	23411
Original schedule date:	Not reported
Schedule end date:	Not reported

RCRA-TSDF:

Date form received by agency:	02/06/2003
Facility name:	E&B PAVING
Facility address:	4350 S HARDING ST INDIANAPOLIS, IN 46217
EPA ID:	INR000022756
Mailing address:	286 W 300 N ANDERSON, IN 46012
Contact:	STEVE HENDERSON
Contact address:	286 W 300 N ANDERSON, IN 46012
Contact country:	US
Contact telephone:	(765) 643-5358
Contact email:	Not reported
EPA Region:	05
Land type:	Private
Classification:	TSDF
Description:	Handler is engaged in the treatment, storage or disposal of hazardous waste
Classification:	Non-Generator
Description:	Handler: Non-Generators do not presently generate hazardous waste

Owner/Operator Summary:

Owner/operator name:	HANSON AGGREGATES MIDWEST
Owner/operator address:	PO BOX 436329 LOUISVILLE, KY 40253
Owner/operator country:	Not reported
Owner/operator telephone:	(502) 244-7550
Legal status:	Private
Owner/Operator Type:	Owner
Owner/Op start date:	Not reported
Owner/Op end date:	Not reported
Owner/operator name:	E&B PAVING
Owner/operator address:	Not reported Not reported
Owner/operator country:	US
Owner/operator telephone:	Not reported
Legal status:	Private
Owner/Operator Type:	Operator
Owner/Op start date:	02/06/2003

MAP FINDINGS

Map ID
 Direction
 Distance
 Distance (ft.)Site

EDR ID Number
 EPA ID Number

Database(s)

E&B PAVING (Continued)

1001968128

Owner/Op end date: Not reported

Handler Activities Summary:

U.S. importer of hazardous waste: No
 Mixed waste (haz. and radioactive): No
 Recycler of hazardous waste: No
 Transporter of hazardous waste: No
 Treater, storer or disposer of HW: No
 Underground injection activity: No
 On-site burner exemption: No
 Furnace exemption: No
 Used oil fuel burner: No
 Used oil processor: No
 User oil refiner: No
 Used oil fuel marketer to burner: No
 Used oil Specification marketer: No
 Used oil transfer facility: No
 Used oil transporter: No

Historical Generators:

Date form received by agency: 03/30/2000
 Site name: E&B PAVING
 Classification: Small Quantity Generator

. Waste code: D001
 . Waste name: IGNITABLE WASTE

Corrective Action Summary:

Event date: 05/01/2009
 Event: RFA Determination Of Need For An RFI, RFI is Not Necessary;

Facility Has Received Notices of Violations:

Regulation violated: FR - 262.34d
 Area of violation: Generators - Pre-transport
 Date violation determined: 10/16/2000
 Date achieved compliance: 12/05/2003
 Violation lead agency: State
 Enforcement action: PROPOSED AGREED ORDER (PAO) SENT
 Enforcement action date: 05/31/2002
 Enf. disposition status: Not reported
 Enf. disp. status date: Not reported
 Enforcement lead agency: State
 Proposed penalty amount: Not reported
 Final penalty amount: Not reported
 Paid penalty amount: Not reported

Regulation violated: FR - 262.11
 Area of violation: Generators - General
 Date violation determined: 10/16/2000
 Date achieved compliance: 12/05/2003
 Violation lead agency: State
 Enforcement action: WRITTEN INFORMAL
 Enforcement action date: 02/07/2002
 Enf. disposition status: Not reported
 Enf. disp. status date: Not reported

MAP FINDINGS

Map ID
 Direction
 Distance
 Distance (ft.)Site

EDR ID Number
 EPA ID Number

Database(s)

E&B PAVING (Continued)

1001968128

Enforcement lead agency: State
 Proposed penalty amount: Not reported
 Final penalty amount: Not reported
 Paid penalty amount: Not reported

Regulation violated: FR - 262.11
 Area of violation: Generators - General
 Date violation determined: 10/16/2000
 Date achieved compliance: 12/05/2003
 Violation lead agency: State
 Enforcement action: WRITTEN INFORMAL
 Enforcement action date: 04/17/2001
 Enf. disposition status: Not reported
 Enf. disp. status date: Not reported
 Enforcement lead agency: State
 Proposed penalty amount: Not reported
 Final penalty amount: Not reported
 Paid penalty amount: Not reported

Regulation violated: FR - 262.11
 Area of violation: Generators - General
 Date violation determined: 10/16/2000
 Date achieved compliance: 12/05/2003
 Violation lead agency: State
 Enforcement action: PROPOSED AGREED ORDER (PAO) SENT
 Enforcement action date: 04/29/2002
 Enf. disposition status: Not reported
 Enf. disp. status date: Not reported
 Enforcement lead agency: State
 Proposed penalty amount: Not reported
 Final penalty amount: Not reported
 Paid penalty amount: Not reported

Regulation violated: FR - 265.174
 Area of violation: TSD - Container Use and Management
 Date violation determined: 10/16/2000
 Date achieved compliance: 12/05/2003
 Violation lead agency: State
 Enforcement action: PROPOSED AGREED ORDER (PAO) SENT
 Enforcement action date: 05/31/2002
 Enf. disposition status: Not reported
 Enf. disp. status date: Not reported
 Enforcement lead agency: State
 Proposed penalty amount: Not reported
 Final penalty amount: Not reported
 Paid penalty amount: Not reported

Regulation violated: FR - 262.34d
 Area of violation: Generators - Pre-transport
 Date violation determined: 10/16/2000
 Date achieved compliance: 12/05/2003
 Violation lead agency: State
 Enforcement action: PROPOSED AGREED ORDER (PAO) SENT
 Enforcement action date: 04/29/2002
 Enf. disposition status: Not reported
 Enf. disp. status date: Not reported
 Enforcement lead agency: State

MAP FINDINGS

Map ID
 Direction
 Distance
 Distance (ft.)Site

EDR ID Number

Database(s) EPA ID Number

E&B PAVING (Continued)

1001968128

Proposed penalty amount: Not reported
 Final penalty amount: Not reported
 Paid penalty amount: Not reported

Regulation violated: FR - 265.174
 Area of violation: TSD - Container Use and Management
 Date violation determined: 10/16/2000
 Date achieved compliance: 12/05/2003
 Violation lead agency: State
 Enforcement action: FINAL 3008(A) COMPLIANCE ORDER
 Enforcement action date: 07/01/2002
 Enf. disposition status: Not reported
 Enf. disp. status date: Not reported
 Enforcement lead agency: State
 Proposed penalty amount: Not reported
 Final penalty amount: 30000
 Paid penalty amount: 30000

Regulation violated: SR - 329 IAC 3.1-7-1
 Area of violation: State Statute or Regulation
 Date violation determined: 10/16/2000
 Date achieved compliance: 12/05/2003
 Violation lead agency: State
 Enforcement action: FINAL 3008(A) COMPLIANCE ORDER
 Enforcement action date: 07/01/2002
 Enf. disposition status: Not reported
 Enf. disp. status date: Not reported
 Enforcement lead agency: State
 Proposed penalty amount: Not reported
 Final penalty amount: 30000
 Paid penalty amount: 30000

Regulation violated: FR - 265.174
 Area of violation: TSD - Container Use and Management
 Date violation determined: 10/16/2000
 Date achieved compliance: 12/05/2003
 Violation lead agency: State
 Enforcement action: PROPOSED AGREED ORDER (PAO) SENT
 Enforcement action date: 04/29/2002
 Enf. disposition status: Not reported
 Enf. disp. status date: Not reported
 Enforcement lead agency: State
 Proposed penalty amount: Not reported
 Final penalty amount: Not reported
 Paid penalty amount: Not reported

Regulation violated: FR - 265.174
 Area of violation: TSD - Container Use and Management
 Date violation determined: 10/16/2000
 Date achieved compliance: 12/05/2003
 Violation lead agency: State
 Enforcement action: WRITTEN INFORMAL
 Enforcement action date: 02/07/2002
 Enf. disposition status: Not reported
 Enf. disp. status date: Not reported
 Enforcement lead agency: State
 Proposed penalty amount: Not reported

MAP FINDINGS

Map ID
 Direction
 Distance
 Distance (ft.)Site

EDR ID Number
 EPA ID Number

Database(s)

E&B PAVING (Continued)

1001968128

Final penalty amount: Not reported
 Paid penalty amount: Not reported

Regulation violated: FR - 262.34d
 Area of violation: Generators - Pre-transport
 Date violation determined: 10/16/2000
 Date achieved compliance: 12/05/2003
 Violation lead agency: State
 Enforcement action: WRITTEN INFORMAL
 Enforcement action date: 02/07/2002
 Enf. disposition status: Not reported
 Enf. disp. status date: Not reported
 Enforcement lead agency: State
 Proposed penalty amount: Not reported
 Final penalty amount: Not reported
 Paid penalty amount: Not reported

Regulation violated: FR - 262.34d
 Area of violation: Generators - Pre-transport
 Date violation determined: 10/16/2000
 Date achieved compliance: 12/05/2003
 Violation lead agency: State
 Enforcement action: FINAL 3008(A) COMPLIANCE ORDER
 Enforcement action date: 07/01/2002
 Enf. disposition status: Not reported
 Enf. disp. status date: Not reported
 Enforcement lead agency: State
 Proposed penalty amount: Not reported
 Final penalty amount: 30000
 Paid penalty amount: 30000

Regulation violated: FR - 262.34d
 Area of violation: Generators - Pre-transport
 Date violation determined: 10/16/2000
 Date achieved compliance: 12/05/2003
 Violation lead agency: State
 Enforcement action: WRITTEN INFORMAL
 Enforcement action date: 04/17/2001
 Enf. disposition status: Not reported
 Enf. disp. status date: Not reported
 Enforcement lead agency: State
 Proposed penalty amount: Not reported
 Final penalty amount: Not reported
 Paid penalty amount: Not reported

Regulation violated: FR - 265.174
 Area of violation: TSD - Container Use and Management
 Date violation determined: 10/16/2000
 Date achieved compliance: 12/05/2003
 Violation lead agency: State
 Enforcement action: WRITTEN INFORMAL
 Enforcement action date: 04/17/2001
 Enf. disposition status: Not reported
 Enf. disp. status date: Not reported
 Enforcement lead agency: State
 Proposed penalty amount: Not reported
 Final penalty amount: Not reported

MAP FINDINGS

Map ID
 Direction
 Distance
 Distance (ft.)Site

EDR ID Number
 EPA ID Number

Database(s)

E&B PAVING (Continued)

1001968128

Paid penalty amount: Not reported

Regulation violated: FR - 262.11
 Area of violation: Generators - General
 Date violation determined: 10/16/2000
 Date achieved compliance: 12/05/2003
 Violation lead agency: State
 Enforcement action: FINAL 3008(A) COMPLIANCE ORDER
 Enforcement action date: 07/01/2002
 Enf. disposition status: Not reported
 Enf. disp. status date: Not reported
 Enforcement lead agency: State
 Proposed penalty amount: Not reported
 Final penalty amount: 30000
 Paid penalty amount: 30000

Regulation violated: FR - 262.11
 Area of violation: Generators - General
 Date violation determined: 10/16/2000
 Date achieved compliance: 12/05/2003
 Violation lead agency: State
 Enforcement action: PROPOSED AGREED ORDER (PAO) SENT
 Enforcement action date: 05/31/2002
 Enf. disposition status: Not reported
 Enf. disp. status date: Not reported
 Enforcement lead agency: State
 Proposed penalty amount: Not reported
 Final penalty amount: Not reported
 Paid penalty amount: Not reported

Evaluation Action Summary:

Evaluation date: 11/19/2003
 Evaluation: COMPLIANCE SCHEDULE EVALUATION
 Area of violation: Generators - General
 Date achieved compliance: 12/05/2003
 Evaluation lead agency: State

Evaluation date: 11/19/2003
 Evaluation: COMPLIANCE SCHEDULE EVALUATION
 Area of violation: Generators - Pre-transport
 Date achieved compliance: 12/05/2003
 Evaluation lead agency: State

Evaluation date: 11/19/2003
 Evaluation: COMPLIANCE SCHEDULE EVALUATION
 Area of violation: State Statute or Regulation
 Date achieved compliance: 12/05/2003
 Evaluation lead agency: State

Evaluation date: 11/19/2003
 Evaluation: COMPLIANCE SCHEDULE EVALUATION
 Area of violation: TSD - Container Use and Management
 Date achieved compliance: 12/05/2003
 Evaluation lead agency: State

Evaluation date: 08/08/2001
 Evaluation: COMPLIANCE SCHEDULE EVALUATION

MAP FINDINGS

Map ID
 Direction
 Distance
 Distance (ft.)Site

EDR ID Number
 EPA ID Number

Database(s)

E&B PAVING (Continued)

1001968128

Area of violation: Generators - Pre-transport
 Date achieved compliance: 12/05/2003
 Evaluation lead agency: State

Evaluation date: 08/08/2001
 Evaluation: COMPLIANCE SCHEDULE EVALUATION
 Area of violation: Generators - General
 Date achieved compliance: 12/05/2003
 Evaluation lead agency: State

Evaluation date: 08/08/2001
 Evaluation: COMPLIANCE SCHEDULE EVALUATION
 Area of violation: TSD - Container Use and Management
 Date achieved compliance: 12/05/2003
 Evaluation lead agency: State

Evaluation date: 10/16/2000
 Evaluation: COMPLIANCE EVALUATION INSPECTION ON-SITE
 Area of violation: Generators - General
 Date achieved compliance: 12/05/2003
 Evaluation lead agency: State

Evaluation date: 10/16/2000
 Evaluation: COMPLIANCE EVALUATION INSPECTION ON-SITE
 Area of violation: State Statute or Regulation
 Date achieved compliance: 12/05/2003
 Evaluation lead agency: State

Evaluation date: 10/16/2000
 Evaluation: COMPLIANCE EVALUATION INSPECTION ON-SITE
 Area of violation: Generators - Pre-transport
 Date achieved compliance: 12/05/2003
 Evaluation lead agency: State

Evaluation date: 10/16/2000
 Evaluation: COMPLIANCE EVALUATION INSPECTION ON-SITE
 Area of violation: TSD - Container Use and Management
 Date achieved compliance: 12/05/2003
 Evaluation lead agency: State

IN MANIFEST:

Year: Not reported
 EPA ID: INR000022756
 Tons Generated: Not reported
 Tons Shipped OffSite: Not reported

Manifest Handler:

EPA Id #: INR000022756
 Generator Type: Not reported
 Generator Status: No longer a generator of hazardous wastes
 Transporter Type: Code no longer valid
 Transporter Status: Non Active
 TSD Type: Not reported
 TSD Status: Not reported
 Handler Mailing Address: 286 W 300 N
 Handler Mailing City/State/Zip: ANDERSON, IN 46012
 Contact Name: STEVE HENDERSON
 Contact Telephone: 765-643-5358

MAP FINDINGS

Map ID
 Direction
 Distance
 Distance (ft.)Site

EDR ID Number

Database(s) EPA ID Number

E&B PAVING (Continued)

1001968128

Contact Type: A

Year: Not reported
 EPA ID: INR000022756
 Tons Generated: Not reported
 Tons Shipped OffSite: Not reported

Year: Not reported
 EPA ID: INR000022756
 Tons Generated: Not reported
 Tons Shipped OffSite: Not reported

US AIRS (AFS):

Envid: 1001968128
 Region Code: 05
 County Code: IN097
 Programmatic ID: AIR IN0000001809700131
 Facility Registry ID: 110001366851
 D and B Number: Not reported
 Facility Site Name: E & B PAVING, INC.
 Primary SIC Code: 2951
 NAICS Code: 324121
 Default Air Classification Code: SMI
 Facility Type of Ownership Code: Not reported
 Air CMS Category Code: SMI
 HPV Status: Not reported

US AIRS (AFS):

Region Code: 05
 Programmatic ID: AIR IN0000001809700131
 Facility Registry ID: 110001366851
 Air Operating Status Code: OPR
 Default Air Classification Code: SMI
 Air Program: Federally-Enforceable State Operating Permit - Non Title V
 Activity Date: 2001-05-24 00:00:00
 Activity Status Date: 2015-01-07 10:59:41
 Activity Group: Compliance Monitoring
 Activity Type: Inspection/Evaluation
 Activity Status: Active

Region Code: 05
 Programmatic ID: AIR IN0000001809700131
 Facility Registry ID: 110001366851
 Air Operating Status Code: OPR
 Default Air Classification Code: SMI
 Air Program: Federally-Enforceable State Operating Permit - Non Title V
 Activity Date: 2002-05-14 00:00:00
 Activity Status Date: 2015-01-07 10:59:41
 Activity Group: Compliance Monitoring
 Activity Type: Inspection/Evaluation
 Activity Status: Active

Region Code: 05
 Programmatic ID: AIR IN0000001809700131
 Facility Registry ID: 110001366851
 Air Operating Status Code: OPR

MAP FINDINGS

Map ID
 Direction
 Distance
 Distance (ft.)Site

EDR ID Number
 EPA ID Number

Database(s)

E&B PAVING (Continued)

1001968128

Default Air Classification Code: SMI
 Air Program: Federally-Enforceable State Operating Permit - Non Title V
 Activity Date: 2004-04-14 00:00:00
 Activity Status Date: 2015-01-07 10:59:41
 Activity Group: Compliance Monitoring
 Activity Type: Inspection/Evaluation
 Activity Status: Active

Region Code: 05
 Programmatic ID: AIR IN0000001809700131
 Facility Registry ID: 110001366851
 Air Operating Status Code: OPR
 Default Air Classification Code: SMI
 Air Program: Federally-Enforceable State Operating Permit - Non Title V
 Activity Date: 2005-04-15 00:00:00
 Activity Status Date: 2015-01-07 10:59:41
 Activity Group: Compliance Monitoring
 Activity Type: Inspection/Evaluation
 Activity Status: Active

Region Code: 05
 Programmatic ID: AIR IN0000001809700131
 Facility Registry ID: 110001366851
 Air Operating Status Code: OPR
 Default Air Classification Code: SMI
 Air Program: Federally-Enforceable State Operating Permit - Non Title V
 Activity Date: 2006-04-17 00:00:00
 Activity Status Date: 2015-01-07 10:59:41
 Activity Group: Compliance Monitoring
 Activity Type: Inspection/Evaluation
 Activity Status: Active

Region Code: 05
 Programmatic ID: AIR IN0000001809700131
 Facility Registry ID: 110001366851
 Air Operating Status Code: OPR
 Default Air Classification Code: SMI
 Air Program: Federally-Enforceable State Operating Permit - Non Title V
 Activity Date: 2008-09-23 00:00:00
 Activity Status Date: 2015-01-07 10:39:59
 Activity Group: Compliance Monitoring
 Activity Type: Inspection/Evaluation
 Activity Status: Active

Region Code: 05
 Programmatic ID: AIR IN0000001809700131
 Facility Registry ID: 110001366851
 Air Operating Status Code: OPR
 Default Air Classification Code: SMI
 Air Program: Federally-Enforceable State Operating Permit - Non Title V
 Activity Date: 2003-07-24 00:00:00
 Activity Status Date: Not reported
 Activity Group: Compliance Monitoring
 Activity Type: Inspection/Evaluation
 Activity Status: Not reported

Region Code: 05

MAP FINDINGS

Map ID
 Direction
 Distance
 Distance (ft.)Site

EDR ID Number
 EPA ID Number

Database(s)

E&B PAVING (Continued)

1001968128

Programmatic ID: AIR IN0000001809700131
 Facility Registry ID: 110001366851
 Air Operating Status Code: OPR
 Default Air Classification Code: SMI
 Air Program: Federally-Enforceable State Operating Permit - Non Title V
 Activity Date: 2004-07-23 00:00:00
 Activity Status Date: Not reported
 Activity Group: Compliance Monitoring
 Activity Type: Inspection/Evaluation
 Activity Status: Not reported

Region Code: 05
 Programmatic ID: AIR IN0000001809700131
 Facility Registry ID: 110001366851
 Air Operating Status Code: OPR
 Default Air Classification Code: SMI
 Air Program: Federally-Enforceable State Operating Permit - Non Title V
 Activity Date: 2005-09-28 00:00:00
 Activity Status Date: Not reported
 Activity Group: Compliance Monitoring
 Activity Type: Inspection/Evaluation
 Activity Status: Not reported

Region Code: 05
 Programmatic ID: AIR IN0000001809700131
 Facility Registry ID: 110001366851
 Air Operating Status Code: OPR
 Default Air Classification Code: SMI
 Air Program: Federally-Enforceable State Operating Permit - Non Title V
 Activity Date: 2006-04-24 00:00:00
 Activity Status Date: Not reported
 Activity Group: Compliance Monitoring
 Activity Type: Inspection/Evaluation
 Activity Status: Not reported

Region Code: 05
 Programmatic ID: AIR IN0000001809700131
 Facility Registry ID: 110001366851
 Air Operating Status Code: OPR
 Default Air Classification Code: SMI
 Air Program: Federally-Enforceable State Operating Permit - Non Title V
 Activity Date: 2006-06-30 00:00:00
 Activity Status Date: Not reported
 Activity Group: Compliance Monitoring
 Activity Type: Inspection/Evaluation
 Activity Status: Not reported

Region Code: 05
 Programmatic ID: AIR IN0000001809700131
 Facility Registry ID: 110001366851
 Air Operating Status Code: OPR
 Default Air Classification Code: SMI
 Air Program: Federally-Enforceable State Operating Permit - Non Title V
 Activity Date: 2007-04-13 00:00:00
 Activity Status Date: Not reported
 Activity Group: Compliance Monitoring
 Activity Type: Inspection/Evaluation

MAP FINDINGS

Map ID
 Direction
 Distance
 Distance (ft.)Site

EDR ID Number
 EPA ID Number

Database(s)

E&B PAVING (Continued)

1001968128

Activity Status:	Not reported
Region Code:	05
Programmatic ID:	AIR IN0000001809700131
Facility Registry ID:	110001366851
Air Operating Status Code:	OPR
Default Air Classification Code:	SMI
Air Program:	Federally-Enforceable State Operating Permit - Non Title V
Activity Date:	2007-11-09 00:00:00
Activity Status Date:	Not reported
Activity Group:	Compliance Monitoring
Activity Type:	Inspection/Evaluation
Activity Status:	Not reported
Region Code:	05
Programmatic ID:	AIR IN0000001809700131
Facility Registry ID:	110001366851
Air Operating Status Code:	OPR
Default Air Classification Code:	SMI
Air Program:	Federally-Enforceable State Operating Permit - Non Title V
Activity Date:	2008-06-04 00:00:00
Activity Status Date:	Not reported
Activity Group:	Compliance Monitoring
Activity Type:	Inspection/Evaluation
Activity Status:	Not reported
Region Code:	05
Programmatic ID:	AIR IN0000001809700131
Facility Registry ID:	110001366851
Air Operating Status Code:	OPR
Default Air Classification Code:	SMI
Air Program:	Federally-Enforceable State Operating Permit - Non Title V
Activity Date:	2009-04-09 00:00:00
Activity Status Date:	Not reported
Activity Group:	Compliance Monitoring
Activity Type:	Inspection/Evaluation
Activity Status:	Not reported
Region Code:	05
Programmatic ID:	AIR IN0000001809700131
Facility Registry ID:	110001366851
Air Operating Status Code:	OPR
Default Air Classification Code:	SMI
Air Program:	Federally-Enforceable State Operating Permit - Non Title V
Activity Date:	2010-04-14 00:00:00
Activity Status Date:	Not reported
Activity Group:	Compliance Monitoring
Activity Type:	Inspection/Evaluation
Activity Status:	Not reported
Region Code:	05
Programmatic ID:	AIR IN0000001809700131
Facility Registry ID:	110001366851
Air Operating Status Code:	OPR
Default Air Classification Code:	SMI
Air Program:	Federally-Enforceable State Operating Permit - Non Title V
Activity Date:	2010-10-15 00:00:00

MAP FINDINGS

Map ID
 Direction
 Distance
 Distance (ft.)Site

EDR ID Number
 EPA ID Number

Database(s)

E&B PAVING (Continued)

1001968128

Activity Status Date:	Not reported
Activity Group:	Compliance Monitoring
Activity Type:	Inspection/Evaluation
Activity Status:	Not reported
Region Code:	05
Programmatic ID:	AIR IN0000001809700131
Facility Registry ID:	110001366851
Air Operating Status Code:	OPR
Default Air Classification Code:	SMI
Air Program:	Federally-Enforceable State Operating Permit - Non Title V
Activity Date:	2011-04-29 00:00:00
Activity Status Date:	Not reported
Activity Group:	Compliance Monitoring
Activity Type:	Inspection/Evaluation
Activity Status:	Not reported
Region Code:	05
Programmatic ID:	AIR IN0000001809700131
Facility Registry ID:	110001366851
Air Operating Status Code:	OPR
Default Air Classification Code:	SMI
Air Program:	Federally-Enforceable State Operating Permit - Non Title V
Activity Date:	2011-06-29 00:00:00
Activity Status Date:	Not reported
Activity Group:	Compliance Monitoring
Activity Type:	Inspection/Evaluation
Activity Status:	Not reported
Region Code:	05
Programmatic ID:	AIR IN0000001809700131
Facility Registry ID:	110001366851
Air Operating Status Code:	OPR
Default Air Classification Code:	SMI
Air Program:	Federally-Enforceable State Operating Permit - Non Title V
Activity Date:	2011-07-13 00:00:00
Activity Status Date:	Not reported
Activity Group:	Compliance Monitoring
Activity Type:	Inspection/Evaluation
Activity Status:	Not reported
Region Code:	05
Programmatic ID:	AIR IN0000001809700131
Facility Registry ID:	110001366851
Air Operating Status Code:	OPR
Default Air Classification Code:	SMI
Air Program:	Federally-Enforceable State Operating Permit - Non Title V
Activity Date:	2012-04-13 00:00:00
Activity Status Date:	Not reported
Activity Group:	Compliance Monitoring
Activity Type:	Inspection/Evaluation
Activity Status:	Not reported
Region Code:	05
Programmatic ID:	AIR IN0000001809700131
Facility Registry ID:	110001366851
Air Operating Status Code:	OPR

MAP FINDINGS

Map ID
 Direction
 Distance
 Distance (ft.)Site

EDR ID Number
 EPA ID Number

Database(s)

E&B PAVING (Continued)

1001968128

Default Air Classification Code: SMI
 Air Program: Federally-Enforceable State Operating Permit - Non Title V
 Activity Date: 2013-06-21 00:00:00
 Activity Status Date: Not reported
 Activity Group: Compliance Monitoring
 Activity Type: Inspection/Evaluation
 Activity Status: Not reported

Region Code: 05
 Programmatic ID: AIR IN0000001809700131
 Facility Registry ID: 110001366851
 Air Operating Status Code: OPR
 Default Air Classification Code: SMI
 Air Program: Federally-Enforceable State Operating Permit - Non Title V
 Activity Date: 2014-05-08 00:00:00
 Activity Status Date: Not reported
 Activity Group: Compliance Monitoring
 Activity Type: Inspection/Evaluation
 Activity Status: Not reported

Region Code: 05
 Programmatic ID: AIR IN0000001809700131
 Facility Registry ID: 110001366851
 Air Operating Status Code: OPR
 Default Air Classification Code: SMI
 Air Program: Federally-Enforceable State Operating Permit - Non Title V
 Activity Date: 2014-05-20 00:00:00
 Activity Status Date: Not reported
 Activity Group: Compliance Monitoring
 Activity Type: Inspection/Evaluation
 Activity Status: Not reported

Region Code: 05
 Programmatic ID: AIR IN0000001809700131
 Facility Registry ID: 110001366851
 Air Operating Status Code: OPR
 Default Air Classification Code: SMI
 Air Program: Federally-Enforceable State Operating Permit - Non Title V
 Activity Date: 2014-05-30 00:00:00
 Activity Status Date: Not reported
 Activity Group: Compliance Monitoring
 Activity Type: Inspection/Evaluation
 Activity Status: Not reported

Region Code: 05
 Programmatic ID: AIR IN0000001809700131
 Facility Registry ID: 110001366851
 Air Operating Status Code: OPR
 Default Air Classification Code: SMI
 Air Program: Federally-Enforceable State Operating Permit - Non Title V
 Activity Date: 2004-01-22 00:00:00
 Activity Status Date: 2004-01-22 00:00:00
 Activity Group: Enforcement Action
 Activity Type: Administrative - Formal
 Activity Status: Final Order Issued

Region Code: 05

MAP FINDINGS

Map ID
 Direction
 Distance
 Distance (ft.)Site

EDR ID Number
 EPA ID Number

Database(s)

E&B PAVING (Continued)

1001968128

Programmatic ID: AIR IN0000001809700131
 Facility Registry ID: 110001366851
 Air Operating Status Code: OPR
 Default Air Classification Code: SMI
 Air Program: Federally-Enforceable State Operating Permit - Non Title V
 Activity Date: 2011-05-20 00:00:00
 Activity Status Date: 2011-05-20 00:00:00
 Activity Group: Enforcement Action
 Activity Type: Administrative - Formal
 Activity Status: Final Order Issued

Region Code: 05
 Programmatic ID: AIR IN0000001809700131
 Facility Registry ID: 110001366851
 Air Operating Status Code: OPR
 Default Air Classification Code: SMI
 Air Program: Federally-Enforceable State Operating Permit - Non Title V
 Activity Date: 2003-12-30 00:00:00
 Activity Status Date: 2003-12-30 00:00:00
 Activity Group: Enforcement Action
 Activity Type: Administrative - Informal
 Activity Status: Achieved

Region Code: 05
 Programmatic ID: AIR IN0000001809700131
 Facility Registry ID: 110001366851
 Air Operating Status Code: OPR
 Default Air Classification Code: SMI
 Air Program: Federally-Enforceable State Operating Permit - Non Title V
 Activity Date: 2011-04-04 00:00:00
 Activity Status Date: 2011-04-04 00:00:00
 Activity Group: Enforcement Action
 Activity Type: Administrative - Informal
 Activity Status: Achieved

5 HANSON AGGREGATES MIDWEST, LLC

**US MINES 1016474326
 N/A**

MARION (County), IN

US MINES:
 Mine ID: 1201966
 SIC code(s): 142200 000000 000000 000000 000000 000000
 Entity name: HARDING STREET QUARRY-UNDERGROUND
 Company: HANSON AGGREGATES MIDWEST, LLC
 Status: 1
 Status date: 20131118
 Operation Class: non-Coal Mining
 Number of shops: 0
 Number of plants: 0
 Latitude: 39 42 11
 Longitude: 086 11 21

Violations Details:
 Violation Number: 6155862
 Date Issued: 11/26/2002
 Mine Status: Active

MAP FINDINGS

Map ID
 Direction
 Distance
 Distance (ft.)Site

EDR ID Number
 EPA ID Number

Database(s)

HANSON AGGREGATES MIDWEST, LLC (Continued)

1016474326

Status Date: 11/18/2013
 Action Type: 104(a)
 Date Abated: 12/24/2002
 Citation/Order: Citation
 Sig and Sub Designation: N
 Proposed Penalty: 55.00
 Paid Penalty: 55.00
 Assessment Status code: Closed
 Assess. Case Status code: Proposed
 Assessment Amount: 55.00
 Year: 2002

Violation Number: 6155861
 Date Issued: 11/25/2002
 Mine Status: Active
 Status Date: 11/18/2013
 Action Type: 104(a)
 Date Abated: 11/26/2002
 Citation/Order: Citation
 Sig and Sub Designation: N
 Proposed Penalty: 55.00
 Paid Penalty: 55.00
 Assessment Status code: Closed
 Assess. Case Status code: Proposed
 Assessment Amount: 55.00
 Year: 2002

Violation Number: 6155860
 Date Issued: 11/25/2002
 Mine Status: Active
 Status Date: 11/18/2013
 Action Type: 104(a)
 Date Abated: 12/24/2002
 Citation/Order: Citation
 Sig and Sub Designation: N
 Proposed Penalty: 55.00
 Paid Penalty: 55.00
 Assessment Status code: Closed
 Assess. Case Status code: Proposed
 Assessment Amount: 55.00
 Year: 2002

Violation Number: 6156913
 Date Issued: 09/10/2003
 Mine Status: Active
 Status Date: 11/18/2013
 Action Type: 104(a)
 Date Abated: Not reported
 Citation/Order: Citation
 Sig and Sub Designation: N
 Proposed Penalty: Not reported
 Paid Penalty: Not reported
 Assessment Status code: Not reported
 Assess. Case Status code: Not reported
 Assessment Amount: Not reported
 Year: 2003

MAP FINDINGS

Map ID
 Direction
 Distance
 Distance (ft.)Site

EDR ID Number
 EPA ID Number

Database(s)

HANSON AGGREGATES MIDWEST, LLC (Continued)

1016474326

Violation Number: 7849860
 Date Issued: 06/11/2002
 Mine Status: Active
 Status Date: 11/18/2013
 Action Type: 104(a)
 Date Abated: 06/20/2002
 Citation/Order: Citation
 Sig and Sub Designation: Y
 Proposed Penalty: 113.00
 Paid Penalty: 113.00
 Assessment Status code: Closed
 Assess. Case Status code: Proposed
 Assessment Amount: 113.00
 Year: 2002

Violation Number: 8666446
 Date Issued: 06/06/2013
 Mine Status: Active
 Status Date: 11/18/2013
 Action Type: 104(a)
 Date Abated: 06/11/2013
 Citation/Order: Citation
 Sig and Sub Designation: N
 Proposed Penalty: 100.00
 Paid Penalty: 100.00
 Assessment Status code: Closed
 Assess. Case Status code: Proposed
 Assessment Amount: 100.00
 Year: 2013

Violation Number: 7849809
 Date Issued: 01/31/2002
 Mine Status: Active
 Status Date: 11/18/2013
 Action Type: 104(a)
 Date Abated: 02/27/2002
 Citation/Order: Citation
 Sig and Sub Designation: N
 Proposed Penalty: 55.00
 Paid Penalty: 55.00
 Assessment Status code: Closed
 Assess. Case Status code: Proposed
 Assessment Amount: 55.00
 Year: 2002

5

**UTILITY/PETERBILT OF INDPLS
 4255 S HARDING ST
 INDIANAPOLIS, IN 46217**

**IN MANIFEST S108271142
 N/A**

IN MANIFEST:
 Year: 2014
 EPA ID: INR000118349
 Tons Generated: 0.00
 Tons Shipped OffSite: 0.24

Manifest Handler:
 EPA Id #: INR000118349
 Generator Type: SQG

MAP FINDINGS

Map ID
 Direction
 Distance
 Distance (ft.)Site

EDR ID Number
 EPA ID Number

Database(s)

UTILITY/PETERBILT OF INDPLS (Continued)

S108271142

Generator Status: Active Handler
 Transporter Type: Code no longer valid
 Transporter Status: Non Active
 TSD Type: Not reported
 TSD Status: Not reported
 Handler Mailing Address: 4255 S HARDING ST
 Handler Mailing City/State/Zip: INDIANAPOLIS, IN 46217
 Contact Name: DAVID E ELDER
 Contact Telephone: 317-788-0299
 Contact Type: Environmental Coordinator

Shipment Records:

Generator EPA Id: INR000118349
 Actual Generator Type: 2
 Waste Description Shipped: PAINT WASTE
 Shipped File Page Number: 1
 Number Of TSD Facilities: 1
 Waste Codes on Page Number: 1
 Waste Code: F003
 Tons Of Waste Shipped Year: 1.90300
 TSD Facility EPA ID: SCD036275626
 TSD Name: GIANT RESOURCE RECOVERY SUMTER INC

Generator EPA Id: INR000118349
 Actual Generator Type: 2
 Waste Description Shipped: PAINT WASTE
 Shipped File Page Number: 1
 Number Of TSD Facilities: 1
 Waste Codes on Page Number: 4
 Waste Code: D008
 Tons Of Waste Shipped Year: 1.90300
 TSD Facility EPA ID: SCD036275626
 TSD Name: GIANT RESOURCE RECOVERY SUMTER INC

Generator EPA Id: INR000118349
 Actual Generator Type: 2
 Waste Description Shipped: PAINT WASTE
 Shipped File Page Number: 1
 Number Of TSD Facilities: 1
 Waste Codes on Page Number: 3
 Waste Code: D007
 Tons Of Waste Shipped Year: 1.90300
 TSD Facility EPA ID: SCD036275626
 TSD Name: GIANT RESOURCE RECOVERY SUMTER INC

Generator EPA Id: INR000118349
 Actual Generator Type: 2
 Waste Description Shipped: PAINT WASTE
 Shipped File Page Number: 1
 Number Of TSD Facilities: 1
 Waste Codes on Page Number: 2
 Waste Code: F005
 Tons Of Waste Shipped Year: 1.90300
 TSD Facility EPA ID: SCD036275626
 TSD Name: GIANT RESOURCE RECOVERY SUMTER INC

MAP FINDINGS

Map ID
 Direction
 Distance
 Distance (ft.)Site

EDR ID Number

Database(s) EPA ID Number

UTILITY/PETERBILT OF INDPLS (Continued)

S108271142

Transporter Records:

Report Year: 2006
 Generator EPA ID: INR000118349
 Page Number of Report: 1
 TSD EPA Id: ILR000130062
 Num Of Transporters Used: 1

Submitted Records:

EPA Id: INR000118349
 Report Type: Annual report
 Contact Name: DAVID E ELDER
 Phone: 317-788-0299
 Contact Address: 4255 S HARDING ST
 Contact Address2: Not reported
 Contact City/State/Zip: INDIANAPOLIS, IN 46217

Waste Report:

EPA Id: INR000118349
 Report Type: Annual report
 Page #: 1
 Amount Generated: 0
 Generated Unit Of Measure: Not reported
 Amount Shipped: 2700
 Shipped Unit Of Measure: pounds
 TSD Id: ILR000130062
 TSD Name: HERITAGE CRYSTAL CLEAN LLC
 System Type: H061
 Source Code: Not reported
 Form Code: Not reported
 Description: PAINT WASTE

Year: 2013
 EPA ID: INR000118349
 Tons Generated: 0.00
 Tons Shipped OffSite: 0.23

Year: 2012
 EPA ID: INR000118349
 Tons Generated: 0.00
 Tons Shipped OffSite: 0.15

Year: 2011
 EPA ID: INR000118349
 Tons Generated: 0.00
 Tons Shipped OffSite: 0.78

Year: Not reported
 EPA ID: INR000118349
 Tons Generated: Not reported
 Tons Shipped OffSite: Not reported

[Click this hyperlink](#) while viewing on your computer to access 4 additional IN MANIFEST: record(s) in the EDR Site Report.

MAP FINDINGS

Map ID
 Direction
 Distance
 Distance (ft.)Site

EDR ID Number

Database(s) EPA ID Number

**5 JX PETERBILT
 4255 S HARDING ST
 INDIANAPOLIS, IN 46217**

**RCRA-SQG 1010317765
 FINDS INR000118349
 ECHO**

RCRA-SQG:

Date form received by agency: 03/25/2014
 Facility name: JX PETERBILT
 Facility address: 4255 S HARDING ST
 INDIANAPOLIS, IN 46217
 EPA ID: INR000118349
 Contact: DAN RYAN
 Contact address: 4255 S HARDING ST
 INDIANAPOLIS, IN 46217
 Contact country: US
 Contact telephone: 317-788-0299
 Telephone ext.: 252
 Contact email: DRYAN@JXE.COM
 EPA Region: 05
 Land type: Private
 Classification: Small Small Quantity Generator
 Description: Handler: generates more than 100 and less than 1000 kg of hazardous waste during any calendar month and accumulates less than 6000 kg of hazardous waste at any time; or generates 100 kg or less of hazardous waste during any calendar month, and accumulates more than 1000 kg of hazardous waste at any time

Owner/Operator Summary:

Owner/operator name: JX PERTERBILT
 Owner/operator address: S HARDING ST
 INDIANAPOLIS, IN 46217
 Owner/operator country: US
 Owner/operator telephone: 317-788-0299
 Legal status: Private
 Owner/Operator Type: Operator
 Owner/Op start date: 05/15/1999
 Owner/Op end date: Not reported
 Owner/operator name: STEVE RIDDLE
 Owner/operator address: 10480 SHELBOURNE
 CARMEL, 46032
 Owner/operator country: US
 Owner/operator telephone: 317-788-0299
 Legal status: Private
 Owner/Operator Type: Owner
 Owner/Op start date: 05/15/1999
 Owner/Op end date: Not reported

Handler Activities Summary:

U.S. importer of hazardous waste: No
 Mixed waste (haz. and radioactive): No
 Recycler of hazardous waste: No
 Transporter of hazardous waste: No
 Treater, storer or disposer of HW: No
 Underground injection activity: No
 On-site burner exemption: No
 Furnace exemption: No
 Used oil fuel burner: No
 Used oil processor: No

MAP FINDINGS

Map ID
 Direction
 Distance
 Distance (ft.)Site

EDR ID Number
 EPA ID Number

Database(s)

JX PETERBILT (Continued)

1010317765

User oil refiner: No
 Used oil fuel marketer to burner: No
 Used oil Specification marketer: No
 Used oil transfer facility: No
 Used oil transporter: No

. Waste code: F003
 . Waste name: THE FOLLOWING SPENT NONHALOGENATED SOLVENTS: XYLENE, ACETONE, ETHYL ACETATE, ETHYL BENZENE, ETHYL ETHER, METHYL ISOBUTYL KETONE, N-BUTYL ALCOHOL, CYCLOHEXANONE, AND METHANOL; ALL SPENT SOLVENT MIXTURES/BLENDS CONTAINING, BEFORE USE, ONLY THE ABOVE SPENT NONHALOGENATED SOLVENTS; AND ALL SPENT SOLVENT MIXTURES/BLENDS CONTAINING, BEFORE USE, ONE OR MORE OF THE ABOVE NONHALOGENATED SOLVENTS, AND A TOTAL OF TEN PERCENT OR MORE (BY VOLUME) OF ONE OR MORE OF THOSE SOLVENTS LISTED IN F001, F002, F004, AND F005; AND STILL BOTTOMS FROM THE RECOVERY OF THESE SPENT SOLVENTS AND SPENT SOLVENT MIXTURES.

. Waste code: F005
 . Waste name: THE FOLLOWING SPENT NONHALOGENATED SOLVENTS: TOLUENE, METHYL ETHYL KETONE, CARBON DISULFIDE, ISOBUTANOL, PYRIDINE, BENZENE, 2-ETHOXYETHANOL, AND 2-NITROPROPANE; ALL SPENT SOLVENT MIXTURES/BLENDS CONTAINING, BEFORE USE, A TOTAL OF TEN PERCENT OR MORE (BY VOLUME) OF ONE OR MORE OF THE ABOVE NONHALOGENATED SOLVENTS OR THOSE SOLVENTS LISTED IN F001, F002, OR F004; AND STILL BOTTOMS FROM THE RECOVERY OF THESE SPENT SOLVENTS AND SPENT SOLVENT MIXTURES.

Historical Generators:

Date form received by agency: 05/02/2013
 Site name: JX PETERBILT
 Classification: Small Quantity Generator

. Waste code: F003
 . Waste name: THE FOLLOWING SPENT NONHALOGENATED SOLVENTS: XYLENE, ACETONE, ETHYL ACETATE, ETHYL BENZENE, ETHYL ETHER, METHYL ISOBUTYL KETONE, N-BUTYL ALCOHOL, CYCLOHEXANONE, AND METHANOL; ALL SPENT SOLVENT MIXTURES/BLENDS CONTAINING, BEFORE USE, ONLY THE ABOVE SPENT NONHALOGENATED SOLVENTS; AND ALL SPENT SOLVENT MIXTURES/BLENDS CONTAINING, BEFORE USE, ONE OR MORE OF THE ABOVE NONHALOGENATED SOLVENTS, AND A TOTAL OF TEN PERCENT OR MORE (BY VOLUME) OF ONE OR MORE OF THOSE SOLVENTS LISTED IN F001, F002, F004, AND F005; AND STILL BOTTOMS FROM THE RECOVERY OF THESE SPENT SOLVENTS AND SPENT SOLVENT MIXTURES.

. Waste code: F005
 . Waste name: THE FOLLOWING SPENT NONHALOGENATED SOLVENTS: TOLUENE, METHYL ETHYL KETONE, CARBON DISULFIDE, ISOBUTANOL, PYRIDINE, BENZENE, 2-ETHOXYETHANOL, AND 2-NITROPROPANE; ALL SPENT SOLVENT MIXTURES/BLENDS CONTAINING, BEFORE USE, A TOTAL OF TEN PERCENT OR MORE (BY VOLUME) OF ONE OR MORE OF THE ABOVE NONHALOGENATED SOLVENTS OR THOSE SOLVENTS LISTED IN F001, F002, OR F004; AND STILL BOTTOMS FROM THE RECOVERY OF THESE SPENT SOLVENTS AND SPENT SOLVENT MIXTURES.

Date form received by agency: 03/04/2009
 Site name: UTILITY/PETERBILT OF INDPLS
 Classification: Small Quantity Generator

MAP FINDINGS

Map ID
 Direction
 Distance
 Distance (ft.)Site

EDR ID Number
 EPA ID Number

Database(s)

JX PETERBILT (Continued)

1010317765

. Waste code: F003
 . Waste name: THE FOLLOWING SPENT NONHALOGENATED SOLVENTS: XYLENE, ACETONE, ETHYL ACETATE, ETHYL BENZENE, ETHYL ETHER, METHYL ISOBUTYL KETONE, N-BUTYL ALCOHOL, CYCLOHEXANONE, AND METHANOL; ALL SPENT SOLVENT MIXTURES/BLENDS CONTAINING, BEFORE USE, ONLY THE ABOVE SPENT NONHALOGENATED SOLVENTS; AND ALL SPENT SOLVENT MIXTURES/BLENDS CONTAINING, BEFORE USE, ONE OR MORE OF THE ABOVE NONHALOGENATED SOLVENTS, AND A TOTAL OF TEN PERCENT OR MORE (BY VOLUME) OF ONE OR MORE OF THOSE SOLVENTS LISTED IN F001, F002, F004, AND F005; AND STILL BOTTOMS FROM THE RECOVERY OF THESE SPENT SOLVENTS AND SPENT SOLVENT MIXTURES.

. Waste code: F005
 . Waste name: THE FOLLOWING SPENT NONHALOGENATED SOLVENTS: TOLUENE, METHYL ETHYL KETONE, CARBON DISULFIDE, ISOBUTANOL, PYRIDINE, BENZENE, 2-ETHOXYETHANOL, AND 2-NITROPROPANE; ALL SPENT SOLVENT MIXTURES/BLENDS CONTAINING, BEFORE USE, A TOTAL OF TEN PERCENT OR MORE (BY VOLUME) OF ONE OR MORE OF THE ABOVE NONHALOGENATED SOLVENTS OR THOSE SOLVENTS LISTED IN F001, F002, OR F004; AND STILL BOTTOMS FROM THE RECOVERY OF THESE SPENT SOLVENTS AND SPENT SOLVENT MIXTURES.

Date form received by agency: 02/14/2008
 Site name: UTILITY/PETERBILT OF INDPLS
 Classification: Small Quantity Generator

. Waste code: F003
 . Waste name: THE FOLLOWING SPENT NONHALOGENATED SOLVENTS: XYLENE, ACETONE, ETHYL ACETATE, ETHYL BENZENE, ETHYL ETHER, METHYL ISOBUTYL KETONE, N-BUTYL ALCOHOL, CYCLOHEXANONE, AND METHANOL; ALL SPENT SOLVENT MIXTURES/BLENDS CONTAINING, BEFORE USE, ONLY THE ABOVE SPENT NONHALOGENATED SOLVENTS; AND ALL SPENT SOLVENT MIXTURES/BLENDS CONTAINING, BEFORE USE, ONE OR MORE OF THE ABOVE NONHALOGENATED SOLVENTS, AND A TOTAL OF TEN PERCENT OR MORE (BY VOLUME) OF ONE OR MORE OF THOSE SOLVENTS LISTED IN F001, F002, F004, AND F005; AND STILL BOTTOMS FROM THE RECOVERY OF THESE SPENT SOLVENTS AND SPENT SOLVENT MIXTURES.

. Waste code: F005
 . Waste name: THE FOLLOWING SPENT NONHALOGENATED SOLVENTS: TOLUENE, METHYL ETHYL KETONE, CARBON DISULFIDE, ISOBUTANOL, PYRIDINE, BENZENE, 2-ETHOXYETHANOL, AND 2-NITROPROPANE; ALL SPENT SOLVENT MIXTURES/BLENDS CONTAINING, BEFORE USE, A TOTAL OF TEN PERCENT OR MORE (BY VOLUME) OF ONE OR MORE OF THE ABOVE NONHALOGENATED SOLVENTS OR THOSE SOLVENTS LISTED IN F001, F002, OR F004; AND STILL BOTTOMS FROM THE RECOVERY OF THESE SPENT SOLVENTS AND SPENT SOLVENT MIXTURES.

Date form received by agency: 01/08/2007
 Site name: UTILITY/PETERBILT OF INDPLS
 Classification: Small Quantity Generator

. Waste code: F003
 . Waste name: THE FOLLOWING SPENT NONHALOGENATED SOLVENTS: XYLENE, ACETONE, ETHYL ACETATE, ETHYL BENZENE, ETHYL ETHER, METHYL ISOBUTYL KETONE, N-BUTYL ALCOHOL, CYCLOHEXANONE, AND METHANOL; ALL SPENT SOLVENT MIXTURES/BLENDS CONTAINING, BEFORE USE, ONLY THE ABOVE SPENT NONHALOGENATED SOLVENTS; AND ALL SPENT SOLVENT MIXTURES/BLENDS CONTAINING, BEFORE USE, ONE OR MORE OF THE ABOVE NONHALOGENATED

MAP FINDINGS

Map ID
 Direction
 Distance
 Distance (ft.)Site

EDR ID Number
 EPA ID Number

Database(s)

JX PETERBILT (Continued)

1010317765

SOLVENTS, AND A TOTAL OF TEN PERCENT OR MORE (BY VOLUME) OF ONE OR MORE OF THOSE SOLVENTS LISTED IN F001, F002, F004, AND F005; AND STILL BOTTOMS FROM THE RECOVERY OF THESE SPENT SOLVENTS AND SPENT SOLVENT MIXTURES.

. Waste code: F005
 . Waste name: THE FOLLOWING SPENT NONHALOGENATED SOLVENTS: TOLUENE, METHYL ETHYL KETONE, CARBON DISULFIDE, ISOBUTANOL, PYRIDINE, BENZENE, 2-ETHOXYETHANOL, AND 2-NITROPROPANE; ALL SPENT SOLVENT MIXTURES/BLENDS CONTAINING, BEFORE USE, A TOTAL OF TEN PERCENT OR MORE (BY VOLUME) OF ONE OR MORE OF THE ABOVE NONHALOGENATED SOLVENTS OR THOSE SOLVENTS LISTED IN F001, F002, OR F004; AND STILL BOTTOMS FROM THE RECOVERY OF THESE SPENT SOLVENTS AND SPENT SOLVENT MIXTURES.

Date form received by agency: 10/25/2006
 Site name: UTILITY PETERBILT
 Classification: Unverified

Facility Has Received Notices of Violations:

Regulation violated: Not reported
 Area of violation: Generators - Pre-transport
 Date violation determined: 08/27/2007
 Date achieved compliance: 12/17/2007
 Violation lead agency: State
 Enforcement action: WRITTEN INFORMAL
 Enforcement action date: 10/15/2007
 Enf. disposition status: Not reported
 Enf. disp. status date: Not reported
 Enforcement lead agency: State
 Proposed penalty amount: Not reported
 Final penalty amount: Not reported
 Paid penalty amount: Not reported

Regulation violated: Not reported
 Area of violation: Used Oil - Generators
 Date violation determined: 08/27/2007
 Date achieved compliance: 12/17/2007
 Violation lead agency: State
 Enforcement action: WRITTEN INFORMAL
 Enforcement action date: 10/15/2007
 Enf. disposition status: Not reported
 Enf. disp. status date: Not reported
 Enforcement lead agency: State
 Proposed penalty amount: Not reported
 Final penalty amount: Not reported
 Paid penalty amount: Not reported

Regulation violated: Not reported
 Area of violation: Generators - General
 Date violation determined: 10/25/2006
 Date achieved compliance: 06/18/2007
 Violation lead agency: State
 Enforcement action: WRITTEN INFORMAL
 Enforcement action date: 12/06/2006
 Enf. disposition status: Not reported
 Enf. disp. status date: Not reported
 Enforcement lead agency: State

MAP FINDINGS

Map ID
 Direction
 Distance
 Distance (ft.)Site

EDR ID Number

Database(s) EPA ID Number

JX PETERBILT (Continued)

1010317765

Proposed penalty amount: Not reported
 Final penalty amount: Not reported
 Paid penalty amount: Not reported

Regulation violated: Not reported
 Area of violation: Generators - Pre-transport
 Date violation determined: 10/25/2006
 Date achieved compliance: 06/18/2007
 Violation lead agency: State
 Enforcement action: WRITTEN INFORMAL
 Enforcement action date: 12/06/2006
 Enf. disposition status: Not reported
 Enf. disp. status date: Not reported
 Enforcement lead agency: State
 Proposed penalty amount: Not reported
 Final penalty amount: Not reported
 Paid penalty amount: Not reported

Regulation violated: Not reported
 Area of violation: State Statute or Regulation
 Date violation determined: 10/25/2006
 Date achieved compliance: 06/18/2007
 Violation lead agency: State
 Enforcement action: WRITTEN INFORMAL
 Enforcement action date: 02/22/2007
 Enf. disposition status: Not reported
 Enf. disp. status date: Not reported
 Enforcement lead agency: State
 Proposed penalty amount: Not reported
 Final penalty amount: Not reported
 Paid penalty amount: Not reported

Regulation violated: Not reported
 Area of violation: Generators - Manifest
 Date violation determined: 10/25/2006
 Date achieved compliance: 06/18/2007
 Violation lead agency: State
 Enforcement action: WRITTEN INFORMAL
 Enforcement action date: 02/22/2007
 Enf. disposition status: Not reported
 Enf. disp. status date: Not reported
 Enforcement lead agency: State
 Proposed penalty amount: Not reported
 Final penalty amount: Not reported
 Paid penalty amount: Not reported

Regulation violated: Not reported
 Area of violation: Generators - General
 Date violation determined: 10/25/2006
 Date achieved compliance: 06/18/2007
 Violation lead agency: State
 Enforcement action: WRITTEN INFORMAL
 Enforcement action date: 02/22/2007
 Enf. disposition status: Not reported
 Enf. disp. status date: Not reported
 Enforcement lead agency: State
 Proposed penalty amount: Not reported

MAP FINDINGS

Map ID
 Direction
 Distance
 Distance (ft.)Site

EDR ID Number

Database(s) EPA ID Number

JX PETERBILT (Continued)

1010317765

Final penalty amount: Not reported
 Paid penalty amount: Not reported

Regulation violated: Not reported
 Area of violation: Generators - Manifest
 Date violation determined: 10/25/2006
 Date achieved compliance: 06/18/2007
 Violation lead agency: State
 Enforcement action: WRITTEN INFORMAL
 Enforcement action date: 12/06/2006
 Enf. disposition status: Not reported
 Enf. disp. status date: Not reported
 Enforcement lead agency: State
 Proposed penalty amount: Not reported
 Final penalty amount: Not reported
 Paid penalty amount: Not reported

Regulation violated: Not reported
 Area of violation: State Statute or Regulation
 Date violation determined: 10/25/2006
 Date achieved compliance: 06/18/2007
 Violation lead agency: State
 Enforcement action: WRITTEN INFORMAL
 Enforcement action date: 12/06/2006
 Enf. disposition status: Not reported
 Enf. disp. status date: Not reported
 Enforcement lead agency: State
 Proposed penalty amount: Not reported
 Final penalty amount: Not reported
 Paid penalty amount: Not reported

Regulation violated: Not reported
 Area of violation: Generators - Pre-transport
 Date violation determined: 10/25/2006
 Date achieved compliance: 06/18/2007
 Violation lead agency: State
 Enforcement action: WRITTEN INFORMAL
 Enforcement action date: 02/22/2007
 Enf. disposition status: Not reported
 Enf. disp. status date: Not reported
 Enforcement lead agency: State
 Proposed penalty amount: Not reported
 Final penalty amount: Not reported
 Paid penalty amount: Not reported

Evaluation Action Summary:
 Evaluation date: 11/21/2012
 Evaluation: COMPLIANCE EVALUATION INSPECTION ON-SITE
 Area of violation: Not reported
 Date achieved compliance: Not reported
 Evaluation lead agency: State

Evaluation date: 12/10/2007
 Evaluation: FOLLOW-UP INSPECTION
 Area of violation: Generators - Pre-transport
 Date achieved compliance: 12/17/2007
 Evaluation lead agency: State

MAP FINDINGS

Map ID
 Direction
 Distance
 Distance (ft.)Site

EDR ID Number
 EPA ID Number

Database(s)

JX PETERBILT (Continued)

1010317765

Evaluation date: 12/10/2007
 Evaluation: FOLLOW-UP INSPECTION
 Area of violation: Used Oil - Generators
 Date achieved compliance: 12/17/2007
 Evaluation lead agency: State

Evaluation date: 08/27/2007
 Evaluation: COMPLIANCE EVALUATION INSPECTION ON-SITE
 Area of violation: Generators - Pre-transport
 Date achieved compliance: 12/17/2007
 Evaluation lead agency: State

Evaluation date: 08/27/2007
 Evaluation: COMPLIANCE EVALUATION INSPECTION ON-SITE
 Area of violation: Used Oil - Generators
 Date achieved compliance: 12/17/2007
 Evaluation lead agency: State

Evaluation date: 10/25/2006
 Evaluation: FOCUSED COMPLIANCE INSPECTION
 Area of violation: Generators - Manifest
 Date achieved compliance: 06/18/2007
 Evaluation lead agency: State

Evaluation date: 10/25/2006
 Evaluation: FOCUSED COMPLIANCE INSPECTION
 Area of violation: Generators - General
 Date achieved compliance: 06/18/2007
 Evaluation lead agency: State

Evaluation date: 10/25/2006
 Evaluation: FOCUSED COMPLIANCE INSPECTION
 Area of violation: Generators - Pre-transport
 Date achieved compliance: 06/18/2007
 Evaluation lead agency: State

Evaluation date: 10/25/2006
 Evaluation: FOCUSED COMPLIANCE INSPECTION
 Area of violation: State Statute or Regulation
 Date achieved compliance: 06/18/2007
 Evaluation lead agency: State

FINDS:

Registry ID: 110058852362

Environmental Interest/Information System
 STATE MASTER

Registry ID: 110031400240

Environmental Interest/Information System

RCRAInfo is a national information system that supports the Resource Conservation and Recovery Act (RCRA) program through the tracking of events and activities related to facilities that generate, transport, and treat, store, or dispose of hazardous waste. RCRAInfo allows RCRA program staff to track the notification, permit, compliance, and corrective action activities required under RCRA.

MAP FINDINGS

Map ID
 Direction
 Distance
 Distance (ft.)Site

EDR ID Number
 EPA ID Number

Database(s)

JX PETERBILT (Continued)

1010317765

ECHO:

Envid: 1010317765
 Registry ID: 110031400240
 DFR URL: http://echo.epa.gov/detailed_facility_report?fid=110031400240

Envid: 1010317765
 Registry ID: 110058852362
 DFR URL: http://echo.epa.gov/detailed_facility_report?fid=110058852362

6

**53 GAZEBO DRIVE
 INDIANAPOLIS, IN**

**IN SPILLS S106745808
 N/A**

SPILL:

Facility ID: 200411096
 Incident Date: 11/12/2004
 Report Date: 11/12/2004
 Material: municipal waste
 Spill Source: Not reported
 Recovered Amount: Not reported
 Recovered Units: Not reported
 Spilled Amount: 100.00
 Spilled Units: Gallons
 Contained: Not reported
 Water Affected: retention pond
 Spill Type: Spill
 Area Affected: 1000 feet
 Fish Killed: Not reported
 Water Supply Affected: Not reported
 Public Intake: N
 Incident Status: Not reported

6

**104 GAZEBO DR
 INDIANAPOLIS, IN**

**IN SPILLS S108986019
 N/A**

SPILL:

Facility ID: 200712122
 Incident Date: 12/06/2007
 Report Date: 12/06/2007
 Material: SEWAGE
 Spill Source: Municipal
 Recovered Amount: Not reported
 Recovered Units: Not reported
 Spilled Amount: Not reported
 Spilled Units: Not reported
 Contained: Y
 Water Affected: NA
 Spill Type: Spill
 Area Affected: MINIMAL
 Fish Killed: Not reported
 Water Supply Affected: NA
 Public Intake: N
 Incident Status: Not reported

MAP FINDINGS

Map ID			EDR ID Number
Direction			
Distance			
Distance (ft.)Site		Database(s)	EPA ID Number

6	I-465 & STATE ROAD 421 INDIANAPOLIS, IN	IN SPILLS	S106746490 N/A
----------	--	------------------	---------------------------

SPILL:

Facility ID:	200408153
Incident Date:	08/17/2004
Report Date:	08/17/2004
Material:	GASOLINE
Spill Source:	Trans - Truck
Recovered Amount:	Not reported
Recovered Units:	Not reported
Spilled Amount:	1700.00
Spilled Units:	Gallons
Contained:	Not reported
Water Affected:	DITCH
Spill Type:	Spill
Area Affected:	SOIL/WATER
Fish Killed:	Not reported
Water Supply Affected:	Not reported
Public Intake:	Y
Incident Status:	Not reported

6	7500 W I-74 EB INDIANAPOLIS, IN	IN SPILLS	S106746595 N/A
----------	--	------------------	---------------------------

SPILL:

Facility ID:	200408187
Incident Date:	08/21/2004
Report Date:	08/21/2004
Material:	diesel
Spill Source:	Trans - Truck
Recovered Amount:	Not reported
Recovered Units:	Not reported
Spilled Amount:	160.00
Spilled Units:	Gallons
Contained:	Not reported
Water Affected:	Not reported
Spill Type:	Spill
Area Affected:	pavement
Fish Killed:	Not reported
Water Supply Affected:	Not reported
Public Intake:	N
Incident Status:	Not reported

6	25 SOUTHERN PLAZA MANHOLE #955623,955624 INDIANAPOLIS, IN	IN SPILLS	S108088972 N/A
----------	--	------------------	---------------------------

SPILL:

Facility ID:	200412121
Incident Date:	12/18/2004
Report Date:	12/18/2004
Material:	municipal waste
Spill Source:	Not reported
Recovered Amount:	Not reported
Recovered Units:	Not reported

MAP FINDINGS

Map ID
 Direction
 Distance
 Distance (ft.)Site

EDR ID Number

Database(s) EPA ID Number

(Continued)

S108088972

Spilled Amount: Not reported
 Spilled Units: Not reported
 Contained: Not reported
 Water Affected: Not reported
 Spill Type: Spill
 Area Affected: Not reported
 Fish Killed: Not reported
 Water Supply Affected: Not reported
 Public Intake: N
 Incident Status: Not reported

6

EDR Hist Auto 1015492126
 N/A

**4300 S MERIDIAN ST
 INDIANAPOLIS, IN 46217**

EDR Historical Auto Stations:

Name: MOTSINGER AUTO SUPPLY
 Year: 2001
 Address: 4300 S MERIDIAN ST

Name: MOTSINGER AUTO SUPPLY INC
 Year: 2003
 Address: 4300 S MERIDIAN ST

Name: MOTSINGER AUTO SUPPLY
 Year: 2004
 Address: 4300 S MERIDIAN ST

Name: SWIFT AUTO SERVICE
 Year: 2005
 Address: 4300 S MERIDIAN ST

Name: SWIFT AUTO SERVICE INC
 Year: 2006
 Address: 4300 S MERIDIAN ST

Name: SWIFT AUTO SERVICE INC
 Year: 2007
 Address: 4300 S MERIDIAN ST

Name: SWIFT AUTO SERVICE INC
 Year: 2008
 Address: 4300 S MERIDIAN ST

Name: SWIFT AUTO SERVICE
 Year: 2009
 Address: 4300 S MERIDIAN ST

Name: SWIFT AUTO SVC
 Year: 2010
 Address: 4300 S MERIDIAN ST

Name: SWIFT AUTO SERVICE
 Year: 2011
 Address: 4300 S MERIDIAN ST

Name: SWIFT AUTO SERVICE
 Year: 2012

MAP FINDINGS

Map ID
 Direction
 Distance
 Distance (ft.)Site

EDR ID Number
 EPA ID Number

Database(s)

(Continued)

1015492126

Address: 4300 S MERIDIAN ST

6

EDR Hist Auto 1009373167
 N/A

**4305 S MERIDIAN ST
 INDIANAPOLIS, IN 46217**

EDR Historical Auto Stations:

Name: SHAW S SEVENTY SIX
 Year: 1973
 Type: GASOLINE STATIONS

Name: SWIFT AUTO SERVICE
 Year: 1999
 Address: 4305 S MERIDIAN ST

Name: SWIFT AUTO SERVICE
 Year: 2000
 Address: 4305 S MERIDIAN ST

Name: SWIFT AUTO SERVICE
 Year: 2001
 Address: 4305 S MERIDIAN ST

Name: SWIFT AUTO SERVICE
 Year: 2002
 Address: 4305 S MERIDIAN ST

Name: SWIFT AUTO SERVICE
 Year: 2003
 Address: 4305 S MERIDIAN ST

Name: SWIFT AUTO SERVICE INC
 Year: 2004
 Address: 4305 S MERIDIAN ST

Name: RUDYS AUTOMOTIVE REPAIR
 Year: 2008
 Address: 4305 S MERIDIAN ST

Name: RUDYS AUTOMOTIVE REPAIR
 Year: 2010
 Address: 4305 S MERIDIAN ST

Name: RUDYS AUTOMOTIVE REPAIR
 Year: 2011
 Address: 4305 S MERIDIAN ST

Name: RUDYS AUTOMOTIVE REPAIR
 Year: 2012
 Address: 4305 S MERIDIAN ST

MAP FINDINGS

Map ID
 Direction
 Distance
 Distance (ft.)Site

EDR ID Number
 Database(s) EPA ID Number

6 **B & G GLASS & TRIM**
4305 S MERIDIAN ST
INDIANAPOLIS, IN 46227

IN UST **U001321949**
N/A

UST:

Facility ID:	13113
Owner Id:	5178
Company Name:	George M & Frank D Bixler
Mailing Address:	Po Box 47310
Mailing Address 2:	Not reported
Mailing City,St,Zip:	Indianapolis, IN 46247
Tank Number:	1
Tank Status:	Permanently Out of Service
Install Date:	Not reported
Tank Capacity:	4000
Substance Desc:	Gasoline
Closed Date:	10/25/1988
Tank Number:	2
Tank Status:	Permanently Out of Service
Install Date:	Not reported
Tank Capacity:	4000
Substance Desc:	Gasoline
Closed Date:	10/25/1988

7 **I-465 TO N-BOUDN US 31 S-SIDE**
INDIANAPOLIS, IN 46217

IN SPILLS **S105102324**
N/A

SPILL:

Facility ID:	199505291
Incident Date:	05/31/1995
Report Date:	05/31/1995
Material:	Broken Tv Picture Tubes
Spill Source:	Trans - Truck
Recovered Amount:	P
Recovered Units:	400.00
Spilled Amount:	400.00
Spilled Units:	Pounds
Contained:	Y
Water Affected:	None
Spill Type:	Spill
Area Affected:	500 Sq Ft
Fish Killed:	0.00
Water Supply Affected:	Not reported
Public Intake:	N
Incident Status:	Not reported

MAP FINDINGS

Map ID
 Direction
 Distance
 Distance (ft.)Site

EDR ID Number
 Database(s)
 EPA ID Number

8 MARSH VILLAGE PANTRY 514 **IN LUST** **U004002135**
4402 S MANN RD **IN UST** **N/A**
INDIANAPOLIS, IN 46241

LUST:
 Facility ID: 2239
 Incident Number: 199702529
 Description: NFA-Unconditional Closure
 Priority: Low

UST:
 Facility ID: 2239
 Owner Id: 13530
 Company Name: Village Pantry LLC
 Mailing Address: PO Box 3227
 Mailing Address 2: Not reported
 Mailing City,St,Zip: Wilmington, NC 28406

Tank Number: 1
Tank Status: Permanently Out of Service
 Install Date: 10/01/1978
 Tank Capacity: 6000
 Substance Desc: Gasoline
 Closed Date: 04/22/1997

Tank Number: 2
Tank Status: Permanently Out of Service
 Install Date: 10/01/1978
 Tank Capacity: 6000
 Substance Desc: Gasoline
 Closed Date: 04/22/1997

9 PLANT 510/522 & ASTRO PAVING **IN LUST** **U004002324**
4200 S HARDING ST **IN UST** **N/A**
INDIANAPOLIS, IN 46217

LUST:
 Facility ID: 818
 Incident Number: 198810072
 Description: Discontinued (active)
 Priority: Medium

UST:
 Facility ID: 818
 Owner Id: 98
 Company Name: American Aggregates Corp
 Mailing Address: Po Box 160
 Mailing Address 2: Not reported
 Mailing City,St,Zip: Greenville, OH 45331

Tank Number: 1
Tank Status: Permanently Out of Service
 Install Date: Not reported
 Tank Capacity: 8000
 Substance Desc: Gasoline
 Closed Date: 10/31/1988

MAP FINDINGS

Map ID
 Direction
 Distance
 Distance (ft.)Site

EDR ID Number

Database(s) EPA ID Number

PLANT 510/522 & ASTRO PAVING (Continued)

U004002324

Tank Number: 2
Tank Status: Permanently Out of Service
 Install Date: Not reported
 Tank Capacity: 1200
 Substance Desc: Used Oil
 Closed Date: 10/31/1988

Tank Number: 3
Tank Status: Permanently Out of Service
 Install Date: Not reported
 Tank Capacity: 2000
 Substance Desc: Other
 Closed Date: 10/31/1988

Tank Number: 4
Tank Status: Permanently Out of Service
 Install Date: Not reported
 Tank Capacity: 2000
 Substance Desc: Other
 Closed Date: 10/31/1988

Tank Number: 5
Tank Status: Permanently Out of Service
 Install Date: Not reported
 Tank Capacity: 15000
 Substance Desc: Diesel
 Closed Date: 10/31/1988

Tank Number: 6
Tank Status: Permanently Out of Service
 Install Date: Not reported
 Tank Capacity: 10000
 Substance Desc: Gasoline
 Closed Date: 10/28/1988

Tank Number: 7
Tank Status: Permanently Out of Service
 Install Date: Not reported
 Tank Capacity: 5000
 Substance Desc: Diesel
 Closed Date: 10/28/1988

Tank Number: 8
Tank Status: Permanently Out of Service
 Install Date: Not reported
 Tank Capacity: 8000
 Substance Desc: Diesel
 Closed Date: 10/28/1988

Tank Number: 9

MAP FINDINGS

Map ID
 Direction
 Distance
 Distance (ft.)Site

EDR ID Number
 EPA ID Number

Database(s)

PLANT 510/522 & ASTRO PAVING (Continued)

U004002324

Tank Status:	Permanently Out of Service
Install Date:	Not reported
Tank Capacity:	6000
Substance Desc:	Diesel
Closed Date:	10/28/1988

10

5202 SOUTH HARDING INDIANAPOLIS, IN MARION INDIANAPOLIS, IN

IN SPILLS S113812684 N/A

SPILL:

Facility ID:	36942
Incident Date:	04/01/2013
Report Date:	04/01/2013
Material:	Diesel
Spill Source:	Not reported
Recovered Amount:	Not reported
Recovered Units:	Not reported
Spilled Amount:	30
Spilled Units:	gallons
Contained:	Not reported
Water Affected:	Not reported
Spill Type:	Emergency Response-Reportable Spill
Area Affected:	Not reported
Fish Killed:	Not reported
Water Supply Affected:	Not reported
Public Intake:	Not reported
Incident Status:	Closed

10

5199 HARDING LN INDIANAPOLIS, IN 46217

EDR Hist Auto 1015536288 N/A

EDR Historical Auto Stations:

Name:	DR VINYL CAR CARE CTR
Year:	2010
Address:	5199 HARDING LN
Name:	DR VINYL CAR CARE CENTER
Year:	2011
Address:	5199 HARDING LN
Name:	DR VINYL CAR CARE CENTER
Year:	2012
Address:	5199 HARDING LN

MAP FINDINGS

Map ID			EDR ID Number
Direction			
Distance			
Distance (ft.)	Site	Database(s)	EPA ID Number

10	DR VINYL DOCTORS TOUCH	FINDS	1016805248
	5199 HARDING LN	ECHO	N/A
	INDIANAPOLIS, IN 46217		

FINDS:

Registry ID: 110058570461

Environmental Interest/Information System
STATE MASTER

ECHO:

Envid: 1016805248
 Registry ID: 110058570461
 DFR URL: http://echo.epa.gov/detailed_facility_report?fid=110058570461

10	5191 HARDING LN	EDR Hist Auto	1015536208
	INDIANAPOLIS, IN 46217		N/A

EDR Historical Auto Stations:

Name:	SPEEDCO TRUCKLUBE
Year:	2007
Address:	5191 HARDING LN
Name:	SPEEDCO TRUCKLUBE
Year:	2009
Address:	5191 HARDING LN
Name:	SPEEDCO TRUCKLUBE
Year:	2010
Address:	5191 HARDING LN
Name:	SPEEDCO TRUCK LUBE & TIRES
Year:	2011
Address:	5191 HARDING LN
Name:	SPEEDCO TRUCK LUBE & TIRES
Year:	2012
Address:	5191 HARDING LN

10	BUILDERS TRANSPORT INC	FINDS	1004496933
	4949 S HARDING ST	ECHO	N/A
	INDIANAPOLIS, IN 46217		

FINDS:

Registry ID: 110011984095

Environmental Interest/Information System
 IN-FRS (Indiana - Facility Registry System). The Indiana Department of Environmental Management (I-DEM) has implemented the Indiana-Facility Registry System (I-FRS). The I-FRS provides the interface and processes to link facility data monitored by multiple State and EPA program systems. In addition, I-FRS enables IDEM to reconcile environmental data and exchange it with EPA FRS using the electronic data exchange over the Network Node.

MAP FINDINGS

Map ID
 Direction
 Distance
 Distance (ft.)Site

EDR ID Number
 EPA ID Number

Database(s)

BUILDERS TRANSPORT INC (Continued)

1004496933

Registry ID: 110058831206

Environmental Interest/Information System
 STATE MASTER

ECHO:

Envid: 1004496933
 Registry ID: 110011984095
 DFR URL: http://echo.epa.gov/detailed_facility_report?fid=110011984095

Envid: 1004496933
 Registry ID: 110058831206
 DFR URL: http://echo.epa.gov/detailed_facility_report?fid=110058831206

**10 SUNBELT RENTALS 312
 4949 S HARDING ST
 INDIANAPOLIS, IN 46217**

**IN SPILLS S103006739
 IN TIER 2 N/A**

SPILL:

Facility ID: 199004193
 Incident Date: 04/30/1990
 Report Date: 04/30/1990
 Material: Diesel Fuel
 Spill Source: Trans - Truck
 Recovered Amount: G
 Recovered Units: 150.00
 Spilled Amount: 150.00
 Spilled Units: Gallons
 Contained: Y
 Water Affected: None
 Spill Type: Spill
 Area Affected: 36 Sq Ft
 Fish Killed: 0.00
 Water Supply Affected: Not reported
 Public Intake: N
 Incident Status: Not reported

TIER 2:

Facility Id: 18841
 SIC Code: Not reported
 Chemical Name: Batteries, wet, filled with acid
 Chemical Info: CAS Num: Chemical Id: Submission Code:
 More Chemical Info: Max Daily Amt: 10000 - 24999 Quantity: 365 Container Type: R - Other
 Location Description: batteries in rental equipment throughtout site
 Storage Info: Storage Loc: Storage Loc2: Storage Loc3: Storage Loc4 Max Daily Amt:
 10000 - 24999

Facility Id: 18841
 SIC Code: Not reported
 Chemical Name: Sulfuric Acid
 Chemical Info: CAS Num:7664939 Chemical Id: Submission Code:
 More Chemical Info: Max Daily Amt: 04 Quantity: 365 Container Type: Other
 Location Description: batteries in rental equipment throughtout
 Storage Info: Storage Loc: Storage Loc2: Storage Loc3: Storage Loc4 Max Daily Amt:
 04

MAP FINDINGS

Map ID
 Direction
 Distance
 Distance (ft.)Site

EDR ID Number
 EPA ID Number

Database(s)

SUNBELT RENTALS 312 (Continued)

S103006739

Facility Id: 18841
 SIC Code: Not reported
 Chemical Name: Batteries, wet, filled with acid
 Chemical Info: CAS Num: Chemical Id: Submission Code:
 More Chemical Info: Max Daily Amt: 25000 - 49999 Quantity: 365 Container Type: R - Other
 Location Description: batteries in rental equipment throughout site
 Storage Info: Storage Loc: Storage Loc2: Storage Loc3: Storage Loc4 Max Daily Amt: 25000 - 49999

Facility Id: 18841
 SIC Code: Not reported
 Chemical Name: Batteries, wet, filled with acid
 Chemical Info: CAS Num: Chemical Id: Submission Code:
 More Chemical Info: Max Daily Amt: 10000-99999 Quantity: 365 Container Type: R - Other
 Location Description: batteries in rental equipment throughout site
 Storage Info: Storage Loc: Storage Loc2: Storage Loc3: Storage Loc4 Max Daily Amt: 10000-99999

Facility Id: 18841
 SIC Code: Not reported
 Chemical Name: Batteries, wet, filled with acid
 Chemical Info: CAS Num: Chemical Id: Submission Code:
 More Chemical Info: Max Daily Amt: 10000 - 99999 Quantity: 365 Container Type: R - Other
 Location Description: batteries in rental equipment throughout site
 Storage Info: Storage Loc: Storage Loc2: Storage Loc3: Storage Loc4 Max Daily Amt: 10000 - 99999

Facility Id: 18841
 Contact:
 Contact Type: Secondary Emergency Contact
 Contact Name: MICHAEL CROUCH
 Mailing Address1: 2341 Deerfield Dr
 Mailing Address2: Not reported
 Mailing Address3: Not reported
 Mailing City/State/Zip: Fort Mill, NC 29715
 Phone: 704-222-2484
 Type: 24-hour

Contact Type: is business owner for
 Contact Name: MICHAEL CROUCHXXXX
 Mailing Address1: 2341 Deerfield Dr
 Mailing Address2: Not reported
 Mailing Address3: Not reported
 Mailing City/State/Zip: Fort Mill, NC 29715
 Phone: 803-578-5912
 Type: Not reported

Contact Type: is business owner for
 Contact Name: SUNBELT RENTALS INCORPORATED
 Mailing Address1: 2341 Deerfield Dr
 Mailing Address2: Not reported
 Mailing Address3: Not reported
 Mailing City/State/Zip: Fort Mill, NC 29715
 Phone: 803-578-5912

MAP FINDINGS

Map ID
 Direction
 Distance
 Distance (ft.)Site

EDR ID Number

Database(s) EPA ID Number

SUNBELT RENTALS 312 (Continued)

S103006739

Type: Not reported

Contact Type: Secondary Emergency Contact
 Contact Name: MICHAEL CROUCH
 Mailing Address1: 2341 Deerfield Dr
 Mailing Address2: Not reported
 Mailing Address3: Not reported
 Mailing City/State/Zip: Fort Mill, NC 29715
 Phone: 803-578-5912
 Type: Work

Contact Type: Business Owner
 Contact Name: SUNBELT RENTALS, INC.
 Mailing Address1: 2341 Deerfield Dr
 Mailing Address2: Not reported
 Mailing Address3: Not reported
 Mailing City/State/Zip: Fort Mill, NC 29715
 Phone: Not reported
 Type: Not reported

Contact Type: Primary Emergency Contact
 Contact Name: STEPHEN MCDONALD
 Mailing Address1: 4949 S Harding St
 Mailing Address2: Not reported
 Mailing Address3: Not reported
 Mailing City/State/Zip: Indianapolis, IN 46217
 Phone: 317-714-5906
 Type: 24-hour

Contact Type: is business owner for
 Contact Name: MICHAEL CROUCHXXXX
 Mailing Address1: 2341 Deerfield Dr
 Mailing Address2: Not reported
 Mailing Address3: Not reported
 Mailing City/State/Zip: Fort Mill, NC 29715
 Phone: 803-578-2912
 Type: Not reported

Contact Type: is primary emergency contact for
 Contact Name: STEPHEN MCDONALD
 Mailing Address1: 4949 S Harding St
 Mailing Address2: Not reported
 Mailing Address3: Not reported
 Mailing City/State/Zip: Indianapolis, IN 46217
 Phone: 317-714-5906
 Type: Not reported

Contact Type: is business owner for
 Contact Name: MICHAEL CROUCHXXXX
 Mailing Address1: 2341 Deerfield Dr
 Mailing Address2: Not reported
 Mailing Address3: Not reported
 Mailing City/State/Zip: Fort Mill, NC 29715
 Phone: 704-222-2484
 Type: Not reported

MAP FINDINGS

Map ID
 Direction
 Distance
 Distance (ft.)Site

EDR ID Number

Database(s) EPA ID Number

10

IN SPILLS

S103803510
 N/A

**FUEL ISLAND
 INDIANAPOLIS, IN 46251**

SPILL:

Facility ID: 199201054
 Incident Date: 01/12/1992
 Report Date: 01/12/1992
 Material: Alkaline Chromate/D007
 Spill Source: Industrial
 Recovered Amount: G
 Recovered Units: 200.00
 Spilled Amount: 200.00
 Spilled Units: Gallons
 Contained: N
 Water Affected: None
 Spill Type: Spill
 Area Affected: 750 Sq Ft
 Fish Killed: 0.00
 Water Supply Affected: Not reported
 Public Intake: N
 Incident Status: Not reported

Facility ID: 199611092
 Incident Date: 11/19/1996
 Report Date: 11/19/1996
 Material: Diesel Fuel
 Spill Source: Trans - Truck
 Recovered Amount: G
 Recovered Units: 50.00
 Spilled Amount: 50.00
 Spilled Units: Gallons
 Contained: N
 Water Affected: None
 Spill Type: Spill
 Area Affected: 1000 Sq Ft
 Fish Killed: 0.00
 Water Supply Affected: Not reported
 Public Intake: U
 Incident Status: Not reported

10

IN SPILLS

S103798088
 N/A

**5016 HARDING LN
 INDIANAPOLIS, IN 46217**

SPILL:

Facility ID: 199205176
 Incident Date: 05/21/1992
 Report Date: 05/22/1992
 Material: Concentrated Apple Juice
 Spill Source: Trans - Truck
 Recovered Amount: G
 Recovered Units: 0.00
 Spilled Amount: 450.00
 Spilled Units: Gallons
 Contained: N
 Water Affected: None
 Spill Type: Spill
 Area Affected: 1 1/2 Miles
 Fish Killed: 0.00

MAP FINDINGS

Map ID
 Direction
 Distance
 Distance (ft.)Site

EDR ID Number
 EPA ID Number

Database(s)

(Continued)

S103798088

Water Supply Affected: Not reported
 Public Intake: N
 Incident Status: Not reported

10

**1871 W THOMPSON RD INDIANAPOLIS, IN 46217 MARION COUNTY
 INDIANAPOLIS, IN 46217**

**IN SPILLS S118153006
 N/A**

SPILL:

Facility ID: 55990
 Incident Date: 07/09/2015
 Report Date: 07/09/2015
 Material: Petroleum
 Spill Source: Industrial
 Recovered Amount: Not reported
 Recovered Units: Not reported
 Spilled Amount: 75
 Spilled Units: gallons
 Contained: Not reported
 Water Affected: Not reported
 Spill Type: Emergency Response-Non-reportable Spill
 Area Affected: Not reported
 Fish Killed: Not reported
 Water Supply Affected: Not reported
 Public Intake: Not reported
 Incident Status: Closed

Facility ID: 55990
 Incident Date: 07/09/2015
 Report Date: 07/09/2015
 Material: Diesel
 Spill Source: Industrial
 Recovered Amount: Not reported
 Recovered Units: Not reported
 Spilled Amount: Not reported
 Spilled Units: Not reported
 Contained: Not reported
 Water Affected: Not reported
 Spill Type: Emergency Response-Non-reportable Spill
 Area Affected: Not reported
 Fish Killed: Not reported
 Water Supply Affected: Not reported
 Public Intake: Not reported
 Incident Status: Closed

10

**STOOPS FREIGHTLINER QUALITY
 1851 W THOMPSON RD
 INDIANAPOLIS, IN 46217**

**RCRA-SQG 1000514960
 FINDS IND984949891
 IN IND WASTE
 IN MANIFEST
 IN SPILLS
 ECHO**

RCRA-SQG:

Date form received by agency: 02/27/2015
 Facility name: STOOPS FREIGHTLINER QUALITY TRAILER
 Facility address: 1851 W THOMPSON RD

MAP FINDINGS

Map ID
 Direction
 Distance
 Distance (ft.)Site

EDR ID Number
 EPA ID Number

Database(s)

STOOPS FREIGHTLINER QUALITY (Continued)

1000514960

INDIANAPOLIS, IN 46217
 EPA ID: IND984949891
 Mailing address: W THOMPSON RD
 INDIANAPOLIS, IN 46217
 Contact: JEFF HALL
 Contact address: W THOMPSON RD
 INDIANAPOLIS, IN 46217
 Contact country: US
 Contact telephone: (317) 916-6632
 Contact email: JEFF.HALL@STOOPS.COM
 EPA Region: 05
 Land type: Private
 Classification: Small Small Quantity Generator
 Description: Handler: generates more than 100 and less than 1000 kg of hazardous waste during any calendar month and accumulates less than 6000 kg of hazardous waste at any time; or generates 100 kg or less of hazardous waste during any calendar month, and accumulates more than 1000 kg of hazardous waste at any time

Owner/Operator Summary:

Owner/operator name: TRUCK COUNTRY OF IN INC DBA STOOPS FREIG
 Owner/operator address: W THOMPSON RD
 INDIANAPOLIS, 46217
 Owner/operator country: US
 Owner/operator telephone: Not reported
 Legal status: Private
 Owner/Operator Type: Owner
 Owner/Op start date: 07/01/2014
 Owner/Op end date: Not reported

Owner/operator name: TRUCK COUNTRY OF IN INC DBA STOOPS FREIG
 Owner/operator address: W THOMPSON RD
 INDIANAPOLIS, 46217
 Owner/operator country: US
 Owner/operator telephone: Not reported
 Legal status: Private
 Owner/Operator Type: Operator
 Owner/Op start date: 07/01/2014
 Owner/Op end date: Not reported

Handler Activities Summary:

U.S. importer of hazardous waste: No
 Mixed waste (haz. and radioactive): No
 Recycler of hazardous waste: No
 Transporter of hazardous waste: No
 Treater, storer or disposer of HW: No
 Underground injection activity: No
 On-site burner exemption: No
 Furnace exemption: No
 Used oil fuel burner: No
 Used oil processor: No
 User oil refiner: No
 Used oil fuel marketer to burner: No
 Used oil Specification marketer: No
 Used oil transfer facility: No
 Used oil transporter: No

MAP FINDINGS

Map ID
 Direction
 Distance
 Distance (ft.)Site

EDR ID Number
 EPA ID Number

Database(s)

STOOPS FREIGHTLINER QUALITY (Continued)

1000514960

Historical Generators:

Date form received by agency: 08/21/2014

Site name: STOOPS FREIGHTLINER QUALITY TRAILER

Classification: Small Quantity Generator

. Waste code: D001
 . Waste name: IGNITABLE WASTE

. Waste code: F003
 . Waste name: THE FOLLOWING SPENT NONHALOGENATED SOLVENTS: XYLENE, ACETONE, ETHYL ACETATE, ETHYL BENZENE, ETHYL ETHER, METHYL ISOBUTYL KETONE, N-BUTYL ALCOHOL, CYCLOHEXANONE, AND METHANOL; ALL SPENT SOLVENT MIXTURES/BLENDS CONTAINING, BEFORE USE, ONLY THE ABOVE SPENT NONHALOGENATED SOLVENTS; AND ALL SPENT SOLVENT MIXTURES/BLENDS CONTAINING, BEFORE USE, ONE OR MORE OF THE ABOVE NONHALOGENATED SOLVENTS, AND A TOTAL OF TEN PERCENT OR MORE (BY VOLUME) OF ONE OR MORE OF THOSE SOLVENTS LISTED IN F001, F002, F004, AND F005; AND STILL BOTTOMS FROM THE RECOVERY OF THESE SPENT SOLVENTS AND SPENT SOLVENT MIXTURES.

. Waste code: F005
 . Waste name: THE FOLLOWING SPENT NONHALOGENATED SOLVENTS: TOLUENE, METHYL ETHYL KETONE, CARBON DISULFIDE, ISOBUTANOL, PYRIDINE, BENZENE, 2-ETHOXYETHANOL, AND 2-NITROPROPANE; ALL SPENT SOLVENT MIXTURES/BLENDS CONTAINING, BEFORE USE, A TOTAL OF TEN PERCENT OR MORE (BY VOLUME) OF ONE OR MORE OF THE ABOVE NONHALOGENATED SOLVENTS OR THOSE SOLVENTS LISTED IN F001, F002, OR F004; AND STILL BOTTOMS FROM THE RECOVERY OF THESE SPENT SOLVENTS AND SPENT SOLVENT MIXTURES.

Date form received by agency: 10/24/2005

Site name: STOOPS FREIGHTLINER QUALITY

Classification: Small Quantity Generator

. Waste code: D001
 . Waste name: IGNITABLE WASTE

. Waste code: F003
 . Waste name: THE FOLLOWING SPENT NONHALOGENATED SOLVENTS: XYLENE, ACETONE, ETHYL ACETATE, ETHYL BENZENE, ETHYL ETHER, METHYL ISOBUTYL KETONE, N-BUTYL ALCOHOL, CYCLOHEXANONE, AND METHANOL; ALL SPENT SOLVENT MIXTURES/BLENDS CONTAINING, BEFORE USE, ONLY THE ABOVE SPENT NONHALOGENATED SOLVENTS; AND ALL SPENT SOLVENT MIXTURES/BLENDS CONTAINING, BEFORE USE, ONE OR MORE OF THE ABOVE NONHALOGENATED SOLVENTS, AND A TOTAL OF TEN PERCENT OR MORE (BY VOLUME) OF ONE OR MORE OF THOSE SOLVENTS LISTED IN F001, F002, F004, AND F005; AND STILL BOTTOMS FROM THE RECOVERY OF THESE SPENT SOLVENTS AND SPENT SOLVENT MIXTURES.

. Waste code: F005
 . Waste name: THE FOLLOWING SPENT NONHALOGENATED SOLVENTS: TOLUENE, METHYL ETHYL KETONE, CARBON DISULFIDE, ISOBUTANOL, PYRIDINE, BENZENE, 2-ETHOXYETHANOL, AND 2-NITROPROPANE; ALL SPENT SOLVENT MIXTURES/BLENDS CONTAINING, BEFORE USE, A TOTAL OF TEN PERCENT OR MORE (BY VOLUME) OF ONE OR MORE OF THE ABOVE NONHALOGENATED SOLVENTS OR THOSE SOLVENTS LISTED IN F001, F002, OR F004; AND STILL BOTTOMS FROM THE RECOVERY OF THESE SPENT SOLVENTS AND SPENT SOLVENT MIXTURES.

MAP FINDINGS

Map ID
 Direction
 Distance
 Distance (ft.)Site

EDR ID Number

Database(s) EPA ID Number

STOOPS FREIGHTLINER QUALITY (Continued)

1000514960

Date form received by agency: 02/11/1992

Site name: STOOPS FREIGHTLINER QUALITY

Classification: Small Quantity Generator

. Waste code: D001

. Waste name: IGNITABLE WASTE

. Waste code: F003

. Waste name: THE FOLLOWING SPENT NONHALOGENATED SOLVENTS: XYLENE, ACETONE, ETHYL ACETATE, ETHYL BENZENE, ETHYL ETHER, METHYL ISOBUTYL KETONE, N-BUTYL ALCOHOL, CYCLOHEXANONE, AND METHANOL; ALL SPENT SOLVENT MIXTURES/BLENDS CONTAINING, BEFORE USE, ONLY THE ABOVE SPENT NONHALOGENATED SOLVENTS; AND ALL SPENT SOLVENT MIXTURES/BLENDS CONTAINING, BEFORE USE, ONE OR MORE OF THE ABOVE NONHALOGENATED SOLVENTS, AND A TOTAL OF TEN PERCENT OR MORE (BY VOLUME) OF ONE OR MORE OF THOSE SOLVENTS LISTED IN F001, F002, F004, AND F005; AND STILL BOTTOMS FROM THE RECOVERY OF THESE SPENT SOLVENTS AND SPENT SOLVENT MIXTURES.

. Waste code: F005

. Waste name: THE FOLLOWING SPENT NONHALOGENATED SOLVENTS: TOLUENE, METHYL ETHYL KETONE, CARBON DISULFIDE, ISOBUTANOL, PYRIDINE, BENZENE, 2-ETHOXYETHANOL, AND 2-NITROPROPANE; ALL SPENT SOLVENT MIXTURES/BLENDS CONTAINING, BEFORE USE, A TOTAL OF TEN PERCENT OR MORE (BY VOLUME) OF ONE OR MORE OF THE ABOVE NONHALOGENATED SOLVENTS OR THOSE SOLVENTS LISTED IN F001, F002, OR F004; AND STILL BOTTOMS FROM THE RECOVERY OF THESE SPENT SOLVENTS AND SPENT SOLVENT MIXTURES.

Facility Has Received Notices of Violations:

Regulation violated: Not reported
 Area of violation: Used Oil - Generators
 Date violation determined: 08/20/2010
 Date achieved compliance: 11/18/2010
 Violation lead agency: State
 Enforcement action: WRITTEN INFORMAL
 Enforcement action date: 09/03/2010
 Enf. disposition status: Action Satisfied (Case Closed)
 Enf. disp. status date: 11/18/2010
 Enforcement lead agency: State
 Proposed penalty amount: Not reported
 Final penalty amount: Not reported
 Paid penalty amount: Not reported

Regulation violated: Not reported
 Area of violation: Generators - Pre-transport
 Date violation determined: 08/20/2010
 Date achieved compliance: 11/18/2010
 Violation lead agency: State
 Enforcement action: WRITTEN INFORMAL
 Enforcement action date: 09/03/2010
 Enf. disposition status: Action Satisfied (Case Closed)
 Enf. disp. status date: 11/18/2010
 Enforcement lead agency: State
 Proposed penalty amount: Not reported
 Final penalty amount: Not reported
 Paid penalty amount: Not reported

MAP FINDINGS

Map ID
 Direction
 Distance
 Distance (ft.)Site

EDR ID Number

Database(s) EPA ID Number

STOOPS FREIGHTLINER QUALITY (Continued)

1000514960

Evaluation Action Summary:

Evaluation date: 08/20/2010
 Evaluation: COMPLIANCE EVALUATION INSPECTION ON-SITE
 Area of violation: Generators - Pre-transport
 Date achieved compliance: 11/18/2010
 Evaluation lead agency: State

Evaluation date: 08/20/2010
 Evaluation: COMPLIANCE EVALUATION INSPECTION ON-SITE
 Area of violation: Used Oil - Generators
 Date achieved compliance: 11/18/2010
 Evaluation lead agency: State

Evaluation date: 01/10/2002
 Evaluation: COMPLIANCE EVALUATION INSPECTION ON-SITE
 Area of violation: Not reported
 Date achieved compliance: Not reported
 Evaluation lead agency: State

FINDS:

Registry ID: 110003113817

Environmental Interest/Information System

IN-FRS (Indiana - Facility Registry System). The Indiana Department of Environmental Management (I-DEM) has implemented the Indiana-Facility Registry System (I-FRS). The I-FRS provides the interface and processes to link facility data monitored by multiple State and EPA program systems. In addition, I-FRS enables IDEM to reconcile environmental data and exchange it with EPA FRS using the electronic data exchange over the Network Node.

RCRAInfo is a national information system that supports the Resource Conservation and Recovery Act (RCRA) program through the tracking of events and activities related to facilities that generate, transport, and treat, store, or dispose of hazardous waste. RCRAInfo allows RCRA program staff to track the notification, permit, compliance, and corrective action activities required under RCRA.

STATE MASTER

IND WASTE:

Regulatory: IND984949891
 Program: HW
 Reference: Access Point
 Date Data Collect: Not reported
 Object ID: 223555

IN MANIFEST:

Year: 2014
 EPA ID: IND984949891
 Tons Generated: 0.00
 Tons Shipped OffSite: 3.72

Manifest Handler:

EPA Id #: IND984949891

MAP FINDINGS

Map ID
 Direction
 Distance
 Distance (ft.)Site

EDR ID Number
 EPA ID Number

Database(s)

STOOPS FREIGHTLINER QUALITY (Continued)

1000514960

Generator Type: SQG
 Generator Status: Active Handler
 Transporter Type: Code no longer valid
 Transporter Status: Non Active
 TSD Type: Not reported
 TSD Status: Not reported
 Handler Mailing Address: 1851 W THOMPSON RD
 Handler Mailing City/State/Zip: INDIANAPOLIS, IN 46217
 Contact Name: JEFF HALL
 Contact Telephone: 317-916-6632
 Contact Type: Environmental Coordinator

Shipment Records:

Generator EPA Id: IND984949891
 Actual Generator Type: 2
 Waste Description Shipped: PAINT RELATED MATERIAL 3 UN 1263 PGII
 Shipped File Page Number: 1
 Number Of TSD Facilities: 1
 Waste Codes on Page Number: 1
 Waste Code: D006
 Tons Of Waste Shipped Year: 3.75940
 TSD Facility EPA ID: ILD980613913
 TSD Name: SAFETY KLEEN ENVIROSYSTEMS CO

Generator EPA Id: IND984949891
 Actual Generator Type: 2
 Waste Description Shipped: PAINT RELATED MATERIAL 3 UN 1263 PGII
 Shipped File Page Number: 1
 Number Of TSD Facilities: 1
 Waste Codes on Page Number: 2
 Waste Code: D018
 Tons Of Waste Shipped Year: 3.75940
 TSD Facility EPA ID: ILD980613913
 TSD Name: SAFETY KLEEN ENVIROSYSTEMS CO

Generator EPA Id: IND984949891
 Actual Generator Type: 2
 Waste Description Shipped: PAINT RELATED MATERIAL 3 UN 1263 PGII
 Shipped File Page Number: 1
 Number Of TSD Facilities: 1
 Waste Codes on Page Number: 3
 Waste Code: D035
 Tons Of Waste Shipped Year: 3.75940
 TSD Facility EPA ID: ILD980613913
 TSD Name: SAFETY KLEEN ENVIROSYSTEMS CO

Generator EPA Id: IND984949891
 Actual Generator Type: 2
 Waste Description Shipped: PAINT RELATED MATERIAL 3 UN 1263 PGII
 Shipped File Page Number: 1
 Number Of TSD Facilities: 1
 Waste Codes on Page Number: 7
 Waste Code: F005
 Tons Of Waste Shipped Year: 3.75940
 TSD Facility EPA ID: ILD980613913
 TSD Name: SAFETY KLEEN ENVIROSYSTEMS CO

MAP FINDINGS

Map ID
 Direction
 Distance
 Distance (ft.)Site

EDR ID Number
 Database(s) EPA ID Number

STOOPS FREIGHTLINER QUALITY (Continued)

1000514960

Generator EPA Id: IND984949891
 Actual Generator Type: 2
 Waste Description Shipped: PAINT RELATED MATERIAL 3 UN 1263 PGII
 Shipped File Page Number: 1
 Number Of TSD Facilities: 1
 Waste Codes on Page Number: 5
 Waste Code: D040
 Tons Of Waste Shipped Year: 3.75940
 TSD Facility EPA ID: ILD980613913
 TSD Name: SAFETY KLEEN ENVIROSYSTEMS CO
 IN MANIFEST SHIPPER: Has 2 more record(s) for this section. Please contact your EDR Account Executive for more information

Transporter Records:

Report Year: 2006
 Generator EPA ID: IND984949891
 Page Number of Report: 1
 TSD EPA Id: TXR000050930
 Num Of Transporters Used: 1

Submitted Records:

EPA Id: IND984949891
 Report Type: Annual report
 Contact Name: JEFF HALL
 Phone: 317-916-6632
 Contact Address: 1851 W THOMPSON RD
 Contact Address2: Not reported
 Contact City/State/Zip: INDIANAPOLIS, IN 46217

Waste Report:

EPA Id: IND984949891
 Report Type: Annual report
 Page #: 1
 Amount Generated: 0
 Generated Unit Of Measure: Not reported
 Amount Shipped: 6030
 Shipped Unit Of Measure: pounds
 TSD Id: ILD980613913
 TSD Name: SAFETY KLEEN ENVIROSYSTEMS CO
 System Type: H061
 Source Code: Not reported
 Form Code: Not reported
 Description: PAINT RELATED MATERIAL, 3, UN1263, PGII

EPA Id: IND984949891
 Report Type: Annual report
 Page #: 2
 Amount Generated: 0
 Generated Unit Of Measure: Not reported
 Amount Shipped: 1700
 Shipped Unit Of Measure: pounds
 TSD Id: ILD980613913
 TSD Name: SAFETY KLEEN ENVIROSYSTEMS CO
 System Type: H061
 Source Code: Not reported
 Form Code: Not reported

MAP FINDINGS

Map ID
 Direction
 Distance
 Distance (ft.)Site

EDR ID Number

Database(s) EPA ID Number

STOOPS FREIGHTLINER QUALITY (Continued)

1000514960

Description:	WASTE AEROSOLS, 2.1, UN1950
Year:	2013
EPA ID:	IND984949891
Tons Generated:	0.00
Tons Shipped OffSite:	6.50
Year:	2012
EPA ID:	IND984949891
Tons Generated:	0.00
Tons Shipped OffSite:	6.36
Year:	2011
EPA ID:	IND984949891
Tons Generated:	0.00
Tons Shipped OffSite:	15.21
Year:	2010
EPA ID:	IND984949891
Tons Generated:	0.00
Tons Shipped OffSite:	4.21

[Click this hyperlink](#) while viewing on your computer to access
 8 additional IN MANIFEST: record(s) in the EDR Site Report.

SPILL:

Facility ID:	199504179
Incident Date:	04/28/1995
Report Date:	04/28/1995
Material:	Diesel
Spill Source:	Trans - Truck
Recovered Amount:	G
Recovered Units:	30.00
Spilled Amount:	30.00
Spilled Units:	Gallons
Contained:	Y
Water Affected:	None
Spill Type:	Spill
Area Affected:	500 Sq Ft
Fish Killed:	0.00
Water Supply Affected:	Not reported
Public Intake:	N
Incident Status:	Not reported

ECHO:

Envid:	1000514960
Registry ID:	110003113817
DFR URL:	http://echo.epa.gov/detailed_facility_report?fid=110003113817

MAP FINDINGS

Map ID			EDR ID Number
Direction			
Distance			EPA ID Number
Distance (ft.)Site		Database(s)	

10	1851 WEST THOMPSON INDIANAPOLIS, IN 46241	IN SPILLS	S104902475 N/A
-----------	--	------------------	---------------------------

SPILL:

Facility ID:	199401239
Incident Date:	01/28/1994
Report Date:	01/29/1994
Material:	Diesel Fuel
Spill Source:	Trans - Truck
Recovered Amount:	G
Recovered Units:	30.00
Spilled Amount:	30.00
Spilled Units:	Gallons
Contained:	Y
Water Affected:	None
Spill Type:	Spill
Area Affected:	10 Sq Ft
Fish Killed:	0.00
Water Supply Affected:	Not reported
Public Intake:	N
Incident Status:	Not reported

10	C I WHITTEN TRANSFE 1831 W THOMPSON RD STE 300 INDIANAPOLIS, IN 46217	TX Ind. Haz Waste	S105478565 N/A
-----------	--	--------------------------	---------------------------

Ind. Haz Waste:

Registration Number:	41978
Registration Initial Notification Date:	07/09/1992
Registration Last Amendment Date:	03/26/2001
EPA Identification:	IN0000879874
Primary NAICS Code:	484121
Status Change Date:	19920709
Land Type:	Not reported
Description of Facility Site Location:	Not reported
Site Primary Standard Industrial Code:	Not reported
Site Primary SIC Description:	Not reported
Registration is Generator of Waste:	No
Registration is Receivers of Waste:	No
Registration is Transporter of Waste:	Yes
Registration is Transfer Facility:	No
Facility is STEERS Reporter:	No
Required to Submit Annual Waste Summary:	No
Facility Involved In Recycling:	No
Revr Has Monthly Reporting Requirement:	0
Mexican Facility:	Not reported
Type of Generator:	Not reported
TNRCC Region:	Not reported
Company Name:	C I WHITTEN TRANSFER CO
Contact Name:	KEN JACKSON
Contact Telephone Number:	800-8953211
Mailing Address:	1831 W THOMPSON RD STE 300
Mailing Address2:	STE 300
Mailing City,St,Zip:	INDIANAPOLIS, IN 462179353
Mailing County:	UNITED STATES
Facility Country:	UNITED STATES
TNRCC Facility ID:	18362
Site Owner Tax ID:	0
Site Location Latitude:	-00.000

MAP FINDINGS

Map ID
 Direction
 Distance
 Distance (ft.)Site

EDR ID Number
 EPA ID Number

Database(s)

C I WHITTEN TRANSFE (Continued)

S105478565

Site Location Longitude: -000.000
 Last Update to NOR Data: 20031216
 Ind. waste permit Number: Not reported
 Mun waste permit Number: Not reported
 Non Notifier: No

Business Records Not Found for this RegNo/Year:

Owner:

Owner Mailing Address: 1831 W THOMPSON RD STE 300
 Owner Mailing Address2: Not reported
 Owner Mailing Address3: Not reported
 Owner City,St,Zip: INDIANAPOLIS, IN 46217 9353
 Owner Country: UNITED STA
 Owner Phone Number: 1-800-8953211
 Owner Fax Number: Not reported
 Owner Email Address: Not reported
 Owner Business Type: Unknown
 Owner Tax Id: Not reported
 Owner Bankruptcy Code: Not reported

Operator:

Operator Last Name: C I WHITTEN TRANSFER CO
 Operator First Name: Not reported
 Operator Name: C I WHITTEN TRANSFER CO
 Operator Mailing Address: 1831 W THOMPSON RD STE 300
 Operator Mailing Address 2: Not reported
 Operator Mailing City,St,Zip: INDIANAPOLIS, IN 46217 9353
 Operator Country: UNITED STA
 Operator Phone: 1-800-8953211
 Operator Fax: Not reported
 Operator Email: Not reported
 Operator Business Type: Unknown
 Operator Tax Id: Not reported
 Operator Bankruptcy Code: Not reported

Contact:

Contact Name: Not reported
 Contact Title: Not reported
 Contact Role: OWNCON
 Contact Address: 1831 W THOMPSON RD STE 300
 Contact Address2: Not reported
 Contact City,St,Zip: INDIANAPOLIS, IN 46217 9353
 Contact Phone: 1-800-8953211
 Contact Fax: Not reported
 Contact Email: Not reported

Contact:

Contact Name: KEN JACKSON
 Contact Title: ENVIRONMENTAL MANAGER
 Contact Role: PRICONT
 Contact Address: 1831 W THOMPSON RD STE 300
 Contact Address2: STE 300
 Contact City,St,Zip: INDIANAPOLIS, IN 46217 9353
 Contact Phone: 1-800-8953211
 Contact Fax: Not reported
 Contact Email: Not reported

Contact:

Contact Name: Not reported

MAP FINDINGS

Map ID
 Direction
 Distance
 Distance (ft.)Site

EDR ID Number
 EPA ID Number

Database(s)

C I WHITTEN TRANSFE (Continued)

S105478565

Contact Title: Not reported
 Contact Role: OPRCON
 Contact Address: 1831 W THOMPSON RD STE 300
 Contact Address2: Not reported
 Contact City,St,Zip: INDIANAPOLIS, IN 46217 9353
 Contact Phone: 1-800-8953211
 Contact Fax: Not reported
 Contact Email: Not reported

Unit Records Not Found for this RegNo/Year:

One Time Shipper Records Not Found for this RegNo/Year:

Receiver Type: Not reported
 Transporter for hire: 1
 Transport own waste: 0
 Eq 01, if transport waste type = 1: Not reported
 Eq 02, if transport waste type = 2: Not reported
 Eq 03, if transport waste type = 3: Not reported
 Eq 04, if transport waste type = H: 04
 Target TCEQ unique facid for discarded(merged) facility: Not reported

Waste Records Not Found for this RegNo/Year:

10

**OVERLAND EXPRESS INC
 1631 W THOMPSON RD
 INDIANAPOLIS, IN 46217**

**RCRA NonGen / NLR 1000363879
 IN LUST IND043169622
 IN UST
 IN MANIFEST
 IN AUL**

RCRA NonGen / NLR:

Date form received by agency: 01/12/2000
 Facility name: OVERLAND EXPRESS INC
 Facility address: 1631 W THOMPSON RD
 INDIANAPOLIS, IN 46217
 EPA ID: IND043169622
 Contact: JAMES MATHERLY
 Contact address: 1631 W THOMPSON RD
 INDIANAPOLIS, IN 46217
 Contact country: US
 Contact telephone: (317) 787-4300
 Contact email: Not reported
 EPA Region: 05
 Classification: Non-Generator
 Description: Handler: Non-Generators do not presently generate hazardous waste

Owner/Operator Summary:

Owner/operator name: OVERLAND EXPRESS INC
 Owner/operator address: ADDRESS NOT REPORTED
 CITY NOT REPORTED, AK 99998
 Owner/operator country: Not reported
 Owner/operator telephone: (312) 555-1212
 Legal status: Private
 Owner/Operator Type: Owner
 Owner/Op start date: Not reported
 Owner/Op end date: Not reported
 Owner/operator name: NAME NOT REPORTED
 Owner/operator address: ADDRESS NOT REPORTED
 CITY NOT REPORTED, AK 99998

MAP FINDINGS

Map ID
 Direction
 Distance
 Distance (ft.)Site

EDR ID Number
 EPA ID Number

Database(s)

OVERLAND EXPRESS INC (Continued)

1000363879

Owner/operator country: Not reported
 Owner/operator telephone: (312) 555-1212
 Legal status: Private
 Owner/Operator Type: Operator
 Owner/Op start date: Not reported
 Owner/Op end date: Not reported

Handler Activities Summary:

U.S. importer of hazardous waste: No
 Mixed waste (haz. and radioactive): No
 Recycler of hazardous waste: No
 Transporter of hazardous waste: No
 Treater, storer or disposer of HW: No
 Underground injection activity: No
 On-site burner exemption: No
 Furnace exemption: No
 Used oil fuel burner: No
 Used oil processor: No
 User oil refiner: No
 Used oil fuel marketer to burner: No
 Used oil Specification marketer: No
 Used oil transfer facility: No
 Used oil transporter: No

. Waste code: D001
 . Waste name: IGNITABLE WASTE

Violation Status: No violations found

LUST:

Facility ID: 7527
 Incident Number: 199408533
 Description: NFA-Conditional Closure
 Priority: Medium

UST:

Facility ID: 7527
 Owner Id: 11475
 Company Name: TJS Company
 Mailing Address: 1851 W Thompson Rd
 Mailing Address 2: Not reported
 Mailing City,St,Zip: Indianapolis, IN 46217

Tank Number: 1
Tank Status: Permanently Out of Service
 Install Date: 06/01/1985
 Tank Capacity: 1000
 Substance Desc: Other
 Closed Date: 08/05/1994

Tank Number: 2
Tank Status: Permanently Out of Service
 Install Date: 06/01/1985
 Tank Capacity: 5000
 Substance Desc: Hazardous Petro
 Closed Date: 08/05/1994

MAP FINDINGS

Map ID
 Direction
 Distance
 Distance (ft.)Site

EDR ID Number

Database(s) EPA ID Number

OVERLAND EXPRESS INC (Continued)

1000363879

Tank Number: 3
Tank Status: Permanently Out of Service
 Install Date: 06/01/1985
 Tank Capacity: 1000
 Substance Desc: Other
 Closed Date: 08/05/1994

Tank Number: 4
Tank Status: Permanently Out of Service
 Install Date: 06/01/1985
 Tank Capacity: 1000
 Substance Desc: Gasoline
 Closed Date: 08/05/1994

Tank Number: 5
Tank Status: Currently in use
 Install Date: 06/01/1985
 Tank Capacity: 15000
 Substance Desc: Diesel
 Closed Date: Not reported

Tank Number: 6
Tank Status: Currently in use
 Install Date: 06/01/1995
 Tank Capacity: 15000
 Substance Desc: Diesel
 Closed Date: Not reported

Tank Number: 7
Tank Status: Permanently Out of Service
 Install Date: 06/01/1985
 Tank Capacity: 15000
 Substance Desc: Diesel
 Closed Date: 08/05/1994

Tank Number: 8
Tank Status: Permanently Out of Service
 Install Date: 06/01/1985
 Tank Capacity: 1000
 Substance Desc: Gasoline
 Closed Date: 08/05/1994

IN MANIFEST:
 Year: Not reported
 EPA ID: IND043169622
 Tons Generated: Not reported
 Tons Shipped OffSite: Not reported

Manifest Handler:
 EPA Id #: IND043169622
 Generator Type: Not reported
 Generator Status: 7

MAP FINDINGS

Map ID
 Direction
 Distance
 Distance (ft.)Site

EDR ID Number
 EPA ID Number

Database(s)

OVERLAND EXPRESS INC (Continued)

1000363879

Transporter Type: Code no longer valid
 Transporter Status: Non Active
 TSD Type: Not reported
 TSD Status: Not reported
 Handler Mailing Address: 1631 W THOMPSON RD
 Handler Mailing City/State/Zip: INDIANAPOLIS, IN 46217
 Contact Name: JAMES MATHERLY
 Contact Telephone: 317-787-4300
 Contact Type: Environmental Coordinator

Year: Not reported
 EPA ID: IND043169622
 Tons Generated: Not reported
 Tons Shipped OffSite: Not reported

Year: Not reported
 EPA ID: IND043169622
 Tons Generated: Not reported
 Tons Shipped OffSite: Not reported

AUL:

IC TYPE: Environmental Restrictive Covenant
 Facility Id: 7527
 Program Area: LUST
 Affected Media: SubSurface Soil; Ground Water
 Date Ic Recorded: 04/27/2007
 Description: Not reported
 Control Method A: AUL - Ground Water Use Restriction
 Coverage A: Portion of property
 Chemicals Of Concern A: TPH - Total Petroleum Hydrocarbons
 Comments A: Not reported
 Control Method B: AUL - Residential Use Restriction
 Coverage B: Portion of property
 Chemicals Of Concern B: TPH - Total Petroleum Hydrocarbons
 Comments B: Not reported
 Control Method C: EC - Paved or Concrete Cap
 Coverage C: Portion of property
 Chemicals Of Concern C: TPH - Total Petroleum Hydrocarbons
 Comments C: Maintain intact pavement cap over affected area.
 Control Method D: Not reported
 Coverage D: Not reported
 Chemicals Of Concern D: Not reported
 Comments D: Not reported
 Control Method E: Not reported
 Coverage E: Not reported
 Chemicals Of Concern E: Not reported
 Comments E: Not reported
 Control Method F: Not reported
 Coverage F: Not reported
 Chemicals Of Concern F: Not reported
 Comments F: Not reported
 Control Method G: Not reported
 Coverage G: Not reported
 Chemicals Of Concern G: Not reported
 Comments G: Not reported
 Control Method H: Not reported

MAP FINDINGS

Map ID
 Direction
 Distance
 Distance (ft.)Site

EDR ID Number
 EPA ID Number

Database(s)

OVERLAND EXPRESS INC (Continued)

1000363879

Coverage H: Not reported
 Chemicals Of Concern H: Not reported
 Comments H: Not reported
 Control Method I: Not reported
 Coverage I: Not reported
 Chemicals Of Concern I: Not reported
 Comments I: Not reported

10

**C I WHITTEN TRANSFER CO
 1631 W THOMPSON RD STE 300
 INDIANAPOLIS, IN 46217**

**RCRA NonGen / NLR
 FINDS
 IN MANIFEST
 ECHO**

**1000907870
 IN0000879874**

RCRA NonGen / NLR:

Date form received by agency: 10/03/1994
 Facility name: C I WHITTEN TRANSFER CO
 Facility address: 1631 W THOMPSON RD STE 300
 INDIANAPOLIS, IN 462179349
 EPA ID: IN0000879874
 Contact: STEVE WHITTEN
 Contact address: 1631 W THOMPSON RD STE 300
 INDIANAPOLIS, IN 462179349
 Contact country: US
 Contact telephone: (800) 477-3414
 Contact email: Not reported
 EPA Region: 05
 Land type: Private
 Classification: Non-Generator
 Description: Handler: Non-Generators do not presently generate hazardous waste

Owner/Operator Summary:

Owner/operator name: INTRENET INC
 Owner/operator address: 400 TECHNECENTER DR STE 200
 MILFORD, OH 45150
 Owner/operator country: Not reported
 Owner/operator telephone: Not reported
 Legal status: Private
 Owner/Operator Type: Owner
 Owner/Op start date: Not reported
 Owner/Op end date: Not reported

Handler Activities Summary:

U.S. importer of hazardous waste: No
 Mixed waste (haz. and radioactive): No
 Recycler of hazardous waste: No
 Transporter of hazardous waste: Yes
 Treater, storer or disposer of HW: No
 Underground injection activity: No
 On-site burner exemption: No
 Furnace exemption: No
 Used oil fuel burner: No
 Used oil processor: No
 User oil refiner: No
 Used oil fuel marketer to burner: No
 Used oil Specification marketer: No
 Used oil transfer facility: No
 Used oil transporter: No

MAP FINDINGS

Map ID
 Direction
 Distance
 Distance (ft.)Site

EDR ID Number

Database(s) EPA ID Number

C I WHITTEN TRANSFER CO (Continued)

1000907870

. Waste code: D000
 . Waste name: Not Defined

Violation Status: No violations found

Evaluation Action Summary:

Evaluation date: 03/27/1996
 Evaluation: COMPLIANCE EVALUATION INSPECTION ON-SITE
 Area of violation: Not reported
 Date achieved compliance: Not reported
 Evaluation lead agency: State

FINDS:

Registry ID: 110058746184

Environmental Interest/Information System
 STATE MASTER

IN MANIFEST:

Year: Not reported
 EPA ID: IN0000879874
 Tons Generated: Not reported
 Tons Shipped OffSite: Not reported

Manifest Handler:

EPA Id #: IN0000879874
 Generator Type: Not reported
 Generator Status: 7
 Transporter Type: Code no longer valid
 Transporter Status: Non Active
 TSD Type: Not reported
 TSD Status: Not reported
 Handler Mailing Address: 1631 W THOMPSON RD STE 300
 Handler Mailing City/State/Zip: INDIANAPOLIS, IN 46217-9349
 Contact Name: STEVE WHITTEN
 Contact Telephone: 800-477-3414
 Contact Type: Environmental Coordinator

Year: Not reported
 EPA ID: IN0000879874
 Tons Generated: Not reported
 Tons Shipped OffSite: Not reported

Year: Not reported
 EPA ID: IN0000879874
 Tons Generated: Not reported
 Tons Shipped OffSite: Not reported

ECHO:

Envid: 1000907870
 Registry ID: 110058746184
 DFR URL: http://echo.epa.gov/detailed_facility_report?fid=110058746184

MAP FINDINGS

Map ID			EDR ID Number
Direction			
Distance			
Distance (ft.)	Site	Database(s)	EPA ID Number

10	STOOPS FREIGHTLINER	FINDS	1016099838
	1631 W THOMPSON RD	ECHO	N/A
	INDIANAPOLIS, IN 46217		

FINDS:

Registry ID: 110003067449

Environmental Interest/Information System

IN-FRS (Indiana - Facility Registry System). The Indiana Department of Environmental Management (I-DEM) has implemented the Indiana-Facility Registry System (I-FRS). The I-FRS provides the interface and processes to link facility data monitored by multiple State and EPA program systems. In addition, I-FRS enables IDEM to reconcile environmental data and exchange it with EPA FRS using the electronic data exchange over the Network Node.

RCRAInfo is a national information system that supports the Resource Conservation and Recovery Act (RCRA) program through the tracking of events and activities related to facilities that generate, transport, and treat, store, or dispose of hazardous waste. RCRAInfo allows RCRA program staff to track the notification, permit, compliance, and corrective action activities required under RCRA.

STATE MASTER

ECHO:

Envid: 1016099838
 Registry ID: 110003067449
 DFR URL: http://echo.epa.gov/detailed_facility_report?fid=110003067449

10	TJS COMPANY	IN RGA LUST	S116013675
	1631 W THOMPSON RD		N/A
	INDIANAPOLIS, IN		

RGA LUST:

2000 TJS COMPANY 1631 W THOMPSON RD

10	MG&B PARTNERSHIP	IN RGA LUST	S116008781
	1631 W THOMPSON RD		N/A
	INDIANAPOLIS, IN		

RGA LUST:

2012	MG&B PARTNERSHIP	1631 W THOMPSON RD
2011	MG&B PARTNERSHIP	1631 W THOMPSON RD
2010	MG&B PARTNERSHIP	1631 W THOMPSON RD
2009	MG&B PARTNERSHIP	1631 W THOMPSON RD
2008	MG&B PARTNERSHIP	1631 W THOMPSON RD
2007	MG&B PARTNERSHIP	1631 W THOMPSON RD
2006	MG&B PARTNERSHIP	1631 W THOMPSON RD
2005	MG&B PARTNERSHIP	1631 W THOMPSON RD
2004	MG&B PARTNERSHIP	1631 W THOMPSON RD
2003	MG&B PARTNERSHIP	1631 W THOMPSON RD
2002	MG&B PARTNERSHIP	1631 W THOMPSON RD
2001	MG&B PARTNERSHIP	1631 W THOMPSON RD

MAP FINDINGS

Map ID
 Direction
 Distance
 Distance (ft.)Site

EDR ID Number

Database(s) EPA ID Number

10

**1541 WEST THOMPSON
 INDIANAPOLIS, IN**

IN SPILLS

**S104903909
 N/A**

SPILL:

Facility ID: 200009158
 Incident Date: 09/18/2000
 Report Date: 09/18/2000
 Material: sewage
 Spill Source: Municipal
 Recovered Amount: Not reported
 Recovered Units: Not reported
 Spilled Amount: Not reported
 Spilled Units: Not reported
 Contained: Not reported
 Water Affected: Not reported
 Spill Type: Spill
 Area Affected: soil/parking lot
 Fish Killed: Not reported
 Water Supply Affected: Not reported
 Public Intake: N
 Incident Status: Not reported

10

**1541 W THOMPSON RD
 INDIANAPOLIS, IN 46217**

EDR Hist Auto

**1015245564
 N/A**

EDR Historical Auto Stations:

Name: KEIL BROTHERS MARATHON
 Year: 2001
 Address: 1541 W THOMPSON RD

 Name: KEIL BROTHERS MARATHON
 Year: 2002
 Address: 1541 W THOMPSON RD

10

**BULK #2734
 1541 W THOMPSON RD
 INDIANAPOLIS, IN 46217**

**IN LUST
 IN UST
 IN SPILLS**

**U004185693
 N/A**

LUST:

Facility ID: 17595
 Incident Number: 199805262
 Description: Active
 Priority: Medium

UST:

Facility ID: 17595
 Owner Id: 133
 Company Name: Bulk Petroleum
 Mailing Address: 9653 N Granville Rd
 Mailing Address 2: Not reported
 Mailing City,St,Zip: Mequon, WI 53097

Tank Number: 1
Tank Status: Permanently Out of Service
 Install Date: 01/01/1973
 Tank Capacity: 10000

MAP FINDINGS

Map ID
 Direction
 Distance
 Distance (ft.)Site

EDR ID Number
 EPA ID Number

Database(s)

BULK #2734 (Continued)

U004185693

Substance Desc: Gasoline
 Closed Date: 11/01/1993

Tank Number: 2
Tank Status: Permanently Out of Service
 Install Date: 01/01/1973
 Tank Capacity: 10000
 Substance Desc: Gasoline
 Closed Date: 11/01/1993

Tank Number: 3
Tank Status: Permanently Out of Service
 Install Date: 01/01/1973
 Tank Capacity: 10000
 Substance Desc: Gasoline
 Closed Date: 11/01/1993

Tank Number: 4
Tank Status: Permanently Out of Service
 Install Date: 01/01/1973
 Tank Capacity: 4000
 Substance Desc: Diesel
 Closed Date: 11/01/1993

Tank Number: 5
Tank Status: Currently in use
 Install Date: 01/01/1994
 Tank Capacity: 12000
 Substance Desc: Gasoline
 Closed Date: Not reported

Tank Number: 6
Tank Status: Currently in use
 Install Date: 01/01/1994
 Tank Capacity: 12000
 Substance Desc: Gasoline
 Closed Date: Not reported

SPILL:

Facility ID: 199805262
 Incident Date: 05/29/1998
 Report Date: 05/29/1998
 Material: Petr.Resid(benzene12k Ppb
 Spill Source: Commercial
 Recovered Amount: U
 Recovered Units: Not reported
 Spilled Amount: 1.00
 Spilled Units: Gallons
 Contained: N
 Water Affected: Possible Groundwater
 Spill Type: Spill
 Area Affected: Est 500 Square Feet

MAP FINDINGS

Map ID			EDR ID Number
Direction			
Distance			
Distance (ft.)Site		Database(s)	EPA ID Number

BULK #2734 (Continued)

U004185693

Fish Killed:	0.00
Water Supply Affected:	Not reported
Public Intake:	U
Incident Status:	Not reported

**10 THOMPSON ROAD MARATHON 188
1541 W THOMPSON RD
INDIANAPOLIS, IN 46217**

**FINDS 1016806019
ECHO N/A**

FINDS:

Registry ID: 110058581912

Environmental Interest/Information System
STATE MASTER

ECHO:

Envid:	1016806019
Registry ID:	110058581912
DFR URL:	http://echo.epa.gov/detailed_facility_report?fid=110058581912

**10 BULK #2734
1541 W THOMPSON RD
INDIANAPOLIS, IN**

**IN RGA LUST S116001025
N/A**

RGA LUST:

2012	BULK #2734	1541 W THOMPSON RD
2011	BULK #2734	1541 W THOMPSON RD

**10 1720 THOMPSON RD
1720 THOMPSON RD
INDIANAPOLIS, IN**

**HMIRS 2008449799
N/A**

[Click this hyperlink](#) while viewing on your computer to access additional HMIRS detail in the EDR Site Report.

**10 TRUCK PRO 1405 THOMPSON ROAD
INDIANAPOLIS, IN**

**IN SPILLS S104993563
N/A**

SPILL:

Facility ID:	200104156
Incident Date:	04/13/2001
Report Date:	04/13/2001
Material:	truck washing runoff
Spill Source:	Commercial
Recovered Amount:	Not reported

MAP FINDINGS

Map ID
 Direction
 Distance
 Distance (ft.)Site

EDR ID Number
 EPA ID Number

Database(s)

(Continued)

S104993563

Recovered Units:	Not reported
Spilled Amount:	Not reported
Spilled Units:	Not reported
Contained:	Not reported
Water Affected:	none
Spill Type:	Spill
Area Affected:	200 sq ft
Fish Killed:	Not reported
Water Supply Affected:	Not reported
Public Intake:	N
Incident Status:	Not reported

10

**THOMPSON/HARDING RD, SOUTH OF I465 BY HARDEES
 INDIANAPOLIS, IN**

**IN SPILLS S105553284
 N/A**

SPILL:

Facility ID:	200208108
Incident Date:	Not reported
Report Date:	08/12/2002
Material:	Diesel Fuel
Spill Source:	Trans - Truck
Recovered Amount:	Not reported
Recovered Units:	Not reported
Spilled Amount:	Not reported
Spilled Units:	Not reported
Contained:	Not reported
Water Affected:	NONE-TO GRAVEL
Spill Type:	Spill
Area Affected:	300 SQUARE FEET
Fish Killed:	Not reported
Water Supply Affected:	NA
Public Intake:	N
Incident Status:	Not reported

10

**BULK #2734
 1690 W THOMPSON RD
 INDIANAPOLIS, IN**

**IN RGA LUST S116001026
 N/A**

RGA LUST:

2010	BULK #2734	1690 W THOMPSON RD
2009	BULK #2734	1690 W THOMPSON RD
2008	BULK #2734	1690 W THOMPSON RD

MAP FINDINGS

Map ID			EDR ID Number
Direction			
Distance			
Distance (ft.)	Site	Database(s)	EPA ID Number

10	UNITED SERVICE STATION 1690 W THOMPSON RD INDIANAPOLIS, IN 46217	FINDS ECHO	1004492581 N/A
-----------	---	-----------------------------	---------------------------------

FINDS:

Registry ID: 110012068957

Environmental Interest/Information System

IN-FRS (Indiana - Facility Registry System). The Indiana Department of Environmental Management (I-DEM) has implemented the Indiana-Facility Registry System (I-FRS). The I-FRS provides the interface and processes to link facility data monitored by multiple State and EPA program systems. In addition, I-FRS enables IDEM to reconcile environmental data and exchange it with EPA FRS using the electronic data exchange over the Network Node.

ECHO:

Envid: 1004492581
 Registry ID: 110012068957
 DFR URL: http://echo.epa.gov/detailed_facility_report?fid=110012068957

10	1720 WEST THOMPSON ROAD INDIANAPOLIS, IN 46217	ERNS	94358191 N/A
-----------	---	-------------	-------------------------------

[Click this hyperlink](#) while viewing on your computer to access additional ERNS detail in the EDR Site Report.

10	1720 THOMPSON ROAD INDIANAPOLIS, IN 46217	ERNS	93335697 N/A
-----------	--	-------------	-------------------------------

[Click this hyperlink](#) while viewing on your computer to access additional ERNS detail in the EDR Site Report.

10	1720 WEST THOMPSON INDIANAPOLIS, IN 46217	IN SPILLS	S104902356 N/A
-----------	--	------------------	---------------------------------

SPILL:

Facility ID: 199308151
 Incident Date: 08/18/1993
 Report Date: 08/18/1993
 Material: #2 Diesel
 Spill Source: Commercial
 Recovered Amount: G
 Recovered Units: 45.00
 Spilled Amount: 45.00
 Spilled Units: Gallons

MAP FINDINGS

Map ID
 Direction
 Distance
 Distance (ft.)Site

EDR ID Number
 EPA ID Number

Database(s)

(Continued)

S104902356

Contained: Y
 Water Affected: None
 Spill Type: Spill
 Area Affected: 100 Sq Ft
 Fish Killed: 0.00
 Water Supply Affected: Not reported
 Public Intake: N
 Incident Status: Not reported

10 FLYING J TRAVEL PLAZA
 1720 W THOMPSON RD
 INDIANAPOLIS, IN

IN RGA LUST S116004035
 N/A

RGA LUST:

2012	FLYING J TRAVEL PLAZA	1720 W THOMPSON RD
2011	FLYING J TRAVEL PLAZA	1720 W THOMPSON RD
2010	FLYING J TRAVEL PLAZA	1720 W THOMPSON RD
2009	FLYING J TRAVEL PLAZA	1720 W THOMPSON RD
2008	FLYING J TRAVEL PLAZA	1720 W THOMPSON RD
2007	FLYING J TRAVEL PLAZA	1720 W THOMPSON RD
2006	FLYING J TRAVEL PLAZA	1720 W THOMPSON RD
2005	FLYING J TRAVEL PLAZA	1720 W THOMPSON RD
2004	FLYING J TRAVEL PLAZA	1720 W THOMPSON RD
2003	FLYING J TRAVEL PLAZA	1720 W THOMPSON RD
2002	FLYING J TRAVEL PLAZA	1720 W THOMPSON RD
2001	FLYING J TRAVEL PLAZA	1720 W THOMPSON RD
2000	FLYING J TRAVEL PLAZA	1720 W THOMPSON RD

10 FLYING J TRAVEL PLAZA
 1720 W THOMPSON RD
 INDIANAPOLIS, IN 46217

FINDS 1004499468
 IN TIER 2 N/A
 ECHO

FINDS:

Registry ID: 110012007498

Environmental Interest/Information System

IN-FRS (Indiana - Facility Registry System). The Indiana Department of Environmental Management (I-DEM) has implemented the Indiana-Facility Registry System (I-FRS). The I-FRS provides the interface and processes to link facility data monitored by multiple State and EPA program systems. In addition, I-FRS enables IDEM to reconcile environmental data and exchange it with EPA FRS using the electronic data exchange over the Network Node.

STATE MASTER

ICIS (Integrated Compliance Information System) is the Integrated Compliance Information System and provides a database that, when complete, will contain integrated Enforcement and Compliance information across most of EPA's programs. The vision for ICIS is to replace EPA's independent databases that contain Enforcement data with a single repository for that information. Currently, ICIS contains all Federal Administrative and Judicial enforcement actions. This information is maintained in ICIS by EPA in the Regional offices and it Headquarters. A future release of ICIS will replace the Permit Compliance System (PCS) which supports the NPDES and will integrate

MAP FINDINGS

Map ID
 Direction
 Distance
 Distance (ft.)Site

EDR ID Number
 EPA ID Number

Database(s)

FLYING J TRAVEL PLAZA (Continued)

1004499468

that information with Federal actions already in the system. ICIS also has the capability to track other activities occurring in the Region that support Compliance and Enforcement programs. These include; Incident Tracking, Compliance Assistance, and Compliance Monitoring.

TIER 2:

Facility Id: 11385
 SIC Code: Not reported
 Chemical Name: Urea
 Chemical Info: CAS Num:57136 Chemical Id: Submission Code:
 More Chemical Info: Max Daily Amt: 10000-99999 Quantity: 365 Container Type: B - Below-
 Location Description: UST #7
 Storage Info: Storage Loc: Storage Loc2: Storage Loc3: Storage Loc4 Max Daily Amt: 10000-99999

Facility Id: 11385
 SIC Code: 5541
 Chemical Name: Fisherbrand Vacuum Pump Oil
 Chemical Info: CAS Num:64742650 Chemical Id: Submission Code:
 More Chemical Info: Max Daily Amt: 05 Quantity: 365 Container Type: Above-Ground Tank
 Location Description: Inside J-Care Bldg
 Storage Info: Storage Loc: Storage Loc2: Storage Loc3: Storage Loc4 Max Daily Amt: 05

Facility Id: 11385
 SIC Code: Not reported
 Chemical Name: Bio-diesel
 Chemical Info: CAS Num:67784809 Chemical Id: Submission Code:
 More Chemical Info: Max Daily Amt: 100000 - 499999 Quantity: 365 Container Type: B - Below-Ground Tank
 Location Description: Tank #3
 Storage Info: Storage Loc: Storage Loc2: Storage Loc3: Storage Loc4 Max Daily Amt: 100000 - 499999

Facility Id: 11385
 SIC Code: 5541
 Chemical Name: Fisherbrand Vacuum Pump Oil
 Chemical Info: CAS Num:64742650 Chemical Id: Submission Code:
 More Chemical Info: Max Daily Amt: 05 Quantity: 365 Container Type: Above-Ground Tank
 Location Description: J-Care Bldg, Inside
 Storage Info: Storage Loc: Storage Loc2: Storage Loc3: Storage Loc4 Max Daily Amt: 05

Facility Id: 11385
 SIC Code: Not reported
 Chemical Name: Urea
 Chemical Info: CAS Num:57136 Chemical Id: Submission Code:
 More Chemical Info: Max Daily Amt: 10000 - 99999 Quantity: 365 Container Type: B - Below-Ground Tank
 Location Description: UST #7
 Storage Info: Storage Loc: Storage Loc2: Storage Loc3: Storage Loc4 Max Daily Amt: 10000 - 99999

MAP FINDINGS

Map ID
 Direction
 Distance
 Distance (ft.)Site

EDR ID Number
 EPA ID Number

Database(s)

FLYING J TRAVEL PLAZA (Continued)

1004499468

Facility Id: 11385
 SIC Code: 5541
 Chemical Name: Fisherbrand Vacuum Pump Oil
 Chemical Info: CAS Num:64742650 Chemical Id: Submission Code:
 More Chemical Info: Max Daily Amt: 05 Quantity: 365 Container Type: Below-Ground Tank
 Location Description: Near J-Care Bldg/Tank Farm
 Storage Info: Storage Loc: Storage Loc2: Storage Loc3: Storage Loc4 Max Daily Amt: 05

Facility Id: 10128
 SIC Code: Not reported
 Chemical Name: Fisherbrand Vacuum Pump Oil
 Chemical Info: CAS Num:64742650 Chemical Id:5081 Submission Code:312
 More Chemical Info: Max Daily Amt: 05 Quantity: 0 Container Type:
 Location Description: Not reported
 Storage Info: Storage Loc:Near J-Care Bldg Storage Loc2:Near J-Care Bldg Storage Loc3:Near J-Care Bldg Storage Loc4Near J-Care Bldg Max Daily Amt: 05

Facility Id: 11385
 SIC Code: Not reported
 Chemical Name: Bio-diesel
 Chemical Info: CAS Num:67784809 Chemical Id: Submission Code:
 More Chemical Info: Max Daily Amt: 100000 - 499999 Quantity: 365 Container Type: B - Below-Ground Tank
 Location Description: Tank #3
 Storage Info: Storage Loc: Storage Loc2: Storage Loc3: Storage Loc4 Max Daily Amt: 100000 - 499999

Facility Id: 11385
 SIC Code: Not reported
 Chemical Name: Urea
 Chemical Info: CAS Num:57136 Chemical Id: Submission Code:
 More Chemical Info: Max Daily Amt: 50000 - 74999 Quantity: 365 Container Type: B - Below-Ground Tank
 Location Description: UST #7
 Storage Info: Storage Loc: Storage Loc2: Storage Loc3: Storage Loc4 Max Daily Amt: 50000 - 74999

Facility Id: 11385
 SIC Code: 5541
 Chemical Name: Fisherbrand Vacuum Pump Oil
 Chemical Info: CAS Num:64742650 Chemical Id: Submission Code:
 More Chemical Info: Max Daily Amt: 05 Quantity: 365 Container Type: Above-Ground Tank
 Location Description: Inside J-Care Bldg, Oil Room
 Storage Info: Storage Loc: Storage Loc2: Storage Loc3: Storage Loc4 Max Daily Amt: 05

Facility Id: 11385
 SIC Code: 5541
 Chemical Name: Fisherbrand Vacuum Pump Oil
 Chemical Info: CAS Num:64742650 Chemical Id: Submission Code:
 More Chemical Info: Max Daily Amt: 05 Quantity: 365 Container Type: Below-Ground Tank

MAP FINDINGS

Map ID
 Direction
 Distance
 Distance (ft.)Site

EDR ID Number
 EPA ID Number

Database(s)

FLYING J TRAVEL PLAZA (Continued)

1004499468

Location Description:	J-Care Bldg, Tank Farm
Storage Info:	Storage Loc: Storage Loc2: Storage Loc3: Storage Loc4 Max Daily Amt: 05
Facility Id:	11385
SIC Code:	Not reported
Chemical Name:	Urea
Chemical Info:	CAS Num:57136 Chemical Id: Submission Code:
More Chemical Info:	Max Daily Amt: 50000 - 74999 Quantity: 365 Container Type: B - Below-Ground Tank
Location Description:	UST #7
Storage Info:	Storage Loc: Storage Loc2: Storage Loc3: Storage Loc4 Max Daily Amt: 50000 - 74999
Facility Id:	10128
Facility Id:	11385
Contact:	
Contact Type:	is business owner for
Contact Name:	CFJ PROPERTIES
Mailing Address1:	1104 Country Hills Dr
Mailing Address2:	Not reported
Mailing Address3:	Not reported
Mailing City/State/Zip:	Ogden, UT 84403
Phone:	801-624-1100
Type:	Not reported
Contact Type:	is business owner for
Contact Name:	PILOT TRAVEL CENTERS LLC
Mailing Address1:	5508 Lonas Rd
Mailing Address2:	Not reported
Mailing Address3:	Not reported
Mailing City/State/Zip:	Knoxville, TN 37909
Phone:	865-588-7488
Type:	Not reported
Contact Type:	is primary emergency contact for
Contact Name:	TODD BREESE
Mailing Address1:	1720 W Thompson Rd
Mailing Address2:	Not reported
Mailing Address3:	Not reported
Mailing City/State/Zip:	Indianapolis, IN 46217
Phone:	765-378-3599
Type:	Not reported
Contact Type:	is primary emergency contact for
Contact Name:	TODD BREESE
Mailing Address1:	1720 W Thompson Rd
Mailing Address2:	Not reported
Mailing Address3:	Not reported
Mailing City/State/Zip:	Indianapolis, IN 46217
Phone:	317-783-5543
Type:	Not reported
Contact Type:	is primary emergency contact for
Contact Name:	TODD BREESE

MAP FINDINGS

Map ID
 Direction
 Distance
 Distance (ft.)Site

EDR ID Number
 EPA ID Number

Database(s)

FLYING J TRAVEL PLAZA (Continued)

1004499468

Mailing Address1: 1720 W Thompson Rd
 Mailing Address2: Not reported
 Mailing Address3: Not reported
 Mailing City/State/Zip: Indianapolis, IN 46217
 Phone: 765-378-3592
 Type: Not reported

Contact Type: is primary emergency contact for
 Contact Name: CHUCK CAROTHERS
 Mailing Address1: 1720 W Thompson Rd
 Mailing Address2: Not reported
 Mailing Address3: Not reported
 Mailing City/State/Zip: Indianapolis, IN 46217
 Phone: 317-783-5543
 Type: Not reported

ECHO:
 Envid: 1004499468
 Registry ID: 110012007498
 DFR URL: http://echo.epa.gov/detailed_facility_report?fid=110012007498

10

**1720 W THOMPSON RD
 INDIANAPOLIS, IN 46217**

**ERNS 96494278
 N/A**

[Click this hyperlink](#) while viewing on your computer to access additional ERNS detail in the EDR Site Report.

10

**FLYING J TRAVEL PLAZA
 1720 W THOMPSON RD
 INDIANAPOLIS, IN 46217**

**IN LUST 1000762187
 IN UST N/A**

LUST:
 Facility ID: 18946
 Incident Number: 199204533
 Description: NFA-Unconditional Closure
 Priority: Low

Facility ID: 18946
 Incident Number: 201002506
 Description: NFA-Unconditional Closure
 Priority: Low

Facility ID: 18946
 Incident Number: 201005509
 Description: Active
 Priority: Spill

UST:
 Facility ID: 18946
 Owner Id: 4552
 Company Name: Pilot Travel Centers LLC
 Mailing Address: 5508 Lonas Rd

MAP FINDINGS

Map ID
 Direction
 Distance
 Distance (ft.)Site

EDR ID Number

Database(s) EPA ID Number

FLYING J TRAVEL PLAZA (Continued)

1000762187

Mailing Address 2: Not reported
 Mailing City,St,Zip: Knoxville, TN 37909

Tank Number: 1
Tank Status: Currently in use
 Install Date: 02/28/1991
 Tank Capacity: 20000
 Substance Desc: Diesel
 Closed Date: Not reported

Tank Number: 10
Tank Status: Currently in use
 Install Date: 12/17/2013
 Tank Capacity: 20000
 Substance Desc: Diesel
 Closed Date: Not reported

Tank Number: 2
Tank Status: Currently in use
 Install Date: 02/28/1991
 Tank Capacity: 20000
 Substance Desc: Diesel
 Closed Date: Not reported

Tank Number: 3
Tank Status: Currently in use
 Install Date: 02/28/1991
 Tank Capacity: 20000
 Substance Desc: Diesel
 Closed Date: Not reported

Tank Number: 4
Tank Status: Currently in use
 Install Date: 02/28/1991
 Tank Capacity: 12000
 Substance Desc: Gasoline
 Closed Date: Not reported

Tank Number: 5
Tank Status: Currently in use
 Install Date: 02/28/1991
 Tank Capacity: 12000
 Substance Desc: Gasoline
 Closed Date: Not reported

Tank Number: 6
Tank Status: Currently in use
 Install Date: 02/28/1991
 Tank Capacity: 12000
 Substance Desc: Gasoline
 Closed Date: Not reported

MAP FINDINGS

Map ID
 Direction
 Distance
 Distance (ft.)Site

EDR ID Number
 EPA ID Number

Database(s)

FLYING J TRAVEL PLAZA (Continued)

1000762187

Tank Number: 7
Tank Status: Permanently Out of Service
 Install Date: 10/01/1993
 Tank Capacity: 8000
 Substance Desc: Used Oil
 Closed Date: 01/28/2010

Tank Number: 8
Tank Status: Permanently Out of Service
 Install Date: 10/01/1993
 Tank Capacity: 8000
 Substance Desc: Other
 Closed Date: 01/29/2010

Tank Number: 9
Tank Status: Permanently Out of Service
 Install Date: 10/01/1993
 Tank Capacity: 10000
 Substance Desc: Other
 Closed Date: 01/29/2010

10

**1720 W. THOMPSON ROAD
 INDIANAPOLIS, IN 46217**

**ERNS 96515938
 N/A**

[Click this hyperlink](#) while viewing on your computer to access additional ERNS detail in the EDR Site Report.

10

**1720 W THOMPSON RD
 INDIANAPOLIS, IN 46217**

**IN SPILLS S103797918
 N/A**

SPILL:
 Facility ID: 199203165
 Incident Date: 03/28/1992
 Report Date: 03/28/1992
 Material: Diesel
 Spill Source: Trans - Truck
 Recovered Amount: G
 Recovered Units: 40.00
 Spilled Amount: 40.00
 Spilled Units: Gallons
 Contained: Y
 Water Affected: None
 Spill Type: Spill
 Area Affected: 900 Ft Sq
 Fish Killed: 0.00
 Water Supply Affected: Not reported
 Public Intake: N
 Incident Status: Not reported

 Facility ID: 199202137

MAP FINDINGS

Map ID
 Direction
 Distance
 Distance (ft.)Site

EDR ID Number

Database(s) EPA ID Number

(Continued)

S103797918

Incident Date: 02/21/1992
 Report Date: 02/24/1992
 Material: Diesel Fuel
 Spill Source: Commercial
 Recovered Amount: G
 Recovered Units: 35.00
 Spilled Amount: 40.00
 Spilled Units: Gallons
 Contained: Y
 Water Affected: None
 Spill Type: Spill
 Area Affected: 15 Ft Sq
 Fish Killed: 0.00
 Water Supply Affected: Not reported
 Public Intake: N
 Incident Status: Not reported

Facility ID: 199611101
 Incident Date: 11/21/1996
 Report Date: 11/21/1996
 Material: Diesel Fuel
 Spill Source: Trans - Truck
 Recovered Amount: U
 Recovered Units: Not reported
 Spilled Amount: 125.00
 Spilled Units: Gallons
 Contained: Y
 Water Affected: Entered Drainage Ditch
 Spill Type: Spill
 Area Affected: 80' X 100'
 Fish Killed: 0.00
 Water Supply Affected: Not reported
 Public Intake: U
 Incident Status: Not reported

Facility ID: 199705123
 Incident Date: 05/20/1997
 Report Date: 05/21/1997
 Material: Gasoline
 Spill Source: Leaking Underground Tank
 Recovered Amount: U
 Recovered Units: Not reported
 Spilled Amount: 100.00
 Spilled Units: Gallons
 Contained: N
 Water Affected: Possible Groundwater
 Spill Type: Spill
 Area Affected: Undetermined
 Fish Killed: 0.00
 Water Supply Affected: Not reported
 Public Intake: U
 Incident Status: Not reported

Facility ID: 199505062
 Incident Date: 05/05/1995
 Report Date: 05/05/1995
 Material: Hydrochloric Acid

MAP FINDINGS

Map ID
 Direction
 Distance
 Distance (ft.)Site

EDR ID Number

Database(s) EPA ID Number

(Continued)

S103797918

Spill Source: Not reported
 Recovered Amount: U
 Recovered Units: 0.00
 Spilled Amount: 0.00
 Spilled Units: Unknown Units
 Contained: Y
 Water Affected: None
 Spill Type: Spill
 Area Affected: Not reported
 Fish Killed: 0.00
 Water Supply Affected: Not reported
 Public Intake: N
 Incident Status: Not reported

Facility ID: 199910111
 Incident Date: 10/16/1999
 Report Date: 10/16/1999
 Material: Diesel
 Spill Source: Commercial
 Recovered Amount: Not reported
 Recovered Units: Not reported
 Spilled Amount: 50.00
 Spilled Units: Gallons
 Contained: Y
 Water Affected: unknown
 Spill Type: Other
 Area Affected: undetermined
 Fish Killed: 0.00
 Water Supply Affected: na
 Public Intake: N
 Incident Status: Not reported

Facility ID: 199204014
 Incident Date: 04/02/1992
 Report Date: 04/02/1992
 Material: Diesel Fuel
 Spill Source: Commercial
 Recovered Amount: G
 Recovered Units: 100.00
 Spilled Amount: 100.00
 Spilled Units: Gallons
 Contained: Y
 Water Affected: None
 Spill Type: Spill
 Area Affected: 100 Ft Sq
 Fish Killed: 0.00
 Water Supply Affected: Not reported
 Public Intake: N
 Incident Status: Not reported

MAP FINDINGS

Map ID
 Direction
 Distance
 Distance (ft.)Site

EDR ID Number
 EPA ID Number

Database(s)

**10 RUSH TRUCK CENTERS
 1325 W THOMPSON RD
 INDIANAPOLIS, IN 46217**

**IN MANIFEST S117552416
 N/A**

IN MANIFEST:

Year: 2014
 EPA ID: INR000110270
 Tons Generated: 0.00
 Tons Shipped OffSite: 0.60

Manifest Handler:

EPA Id #: INR000110270
 Generator Type: SQG
 Generator Status: Active Handler
 Transporter Type: Code no longer valid
 Transporter Status: Non Active
 TSD Type: Not reported
 TSD Status: Not reported
 Handler Mailing Address: 1325 W THOMPSON RD
 Handler Mailing City/State/Zip: INDIANAPOLIS, IN 46217
 Contact Name: JOE SHAFER
 Contact Telephone: 317-881-9754
 Contact Type: Annual/Biennial Report Contact

EPA Id #: INR000110270
 Generator Type: SQG
 Generator Status: Active Handler
 Transporter Type: Code no longer valid
 Transporter Status: Non Active
 TSD Type: Not reported
 TSD Status: Not reported
 Handler Mailing Address: 1325 W THOMPSON RD
 Handler Mailing City/State/Zip: INDIANAPOLIS, IN 46217
 Contact Name: SCOTT KABRICK
 Contact Telephone: 317-787-0200
 Contact Type: Environmental Coordinator

Receiver Records:

Report Year: 2006.00000
 TSD EPA Id: IND005081542
 Page Number: 82.00000
 Sub Page: 4.00000
 Generator EPA ID: INR000110270
 Waste Description: SQG03196 CP1335: WASTE PAINT AND AUTO BODY SOLVENT BLEND
 Quantity of Waste: 2140
 Quantity Rec Report Yrly Tons: 1.07
 Unit of Measure: 1

Shipment Records:

Generator EPA Id: INR000110270
 Actual Generator Type: 2
 Waste Description Shipped: WASTE PAINT RELATED MATERIAL, 3, UN1263, PGII
 Shipped File Page Number: 1
 Number Of TSD Facilities: 1
 Waste Codes on Page Number: 1
 Waste Code: D001
 Tons Of Waste Shipped Year: 0.94800
 TSD Facility EPA ID: IND005081542
 TSD Name: ESSROC CEMENT CORP

MAP FINDINGS

Map ID
 Direction
 Distance
 Distance (ft.)Site

EDR ID Number
 EPA ID Number

Database(s)

RUSH TRUCK CENTERS (Continued)

S117552416

Generator EPA Id: INR000110270
 Actual Generator Type: 2
 Waste Description Shipped: WASTE PAINT RELATED MATERIAL, 3, UN1263, PGII
 Shipped File Page Number: 1
 Number Of TSD Facilities: 1
 Waste Codes on Page Number: 4
 Waste Code: D035
 Tons Of Waste Shipped Year: 0.94800
 TSD Facility EPA ID: IND005081542
 TSD Name: ESSROC CEMENT CORP

Generator EPA Id: INR000110270
 Actual Generator Type: 2
 Waste Description Shipped: WASTE PAINT RELATED MATERIAL, 3, UN1263, PGII
 Shipped File Page Number: 1
 Number Of TSD Facilities: 1
 Waste Codes on Page Number: 3
 Waste Code: F005
 Tons Of Waste Shipped Year: 0.94800
 TSD Facility EPA ID: IND005081542
 TSD Name: ESSROC CEMENT CORP

Generator EPA Id: INR000110270
 Actual Generator Type: 2
 Waste Description Shipped: WASTE PAINT RELATED MATERIAL, 3, UN1263, PGII
 Shipped File Page Number: 1
 Number Of TSD Facilities: 1
 Waste Codes on Page Number: 2
 Waste Code: F003
 Tons Of Waste Shipped Year: 0.94800
 TSD Facility EPA ID: IND005081542
 TSD Name: ESSROC CEMENT CORP

Transporter Records:
 Report Year: 2006
 Generator EPA ID: INR000110270
 Page Number of Report: 1
 TSD EPA Id: IND985046499
 Num Of Transporters Used: 1

Submitted Records:
 EPA Id: INR000110270
 Report Type: Annual report
 Contact Name: STEVE HURST
 Phone: 317-787-0200
 Contact Address: 1325 W THOMPSON RD
 Contact Address2: Not reported
 Contact City/State/Zip: INDIANAPOLIS, IN 46217

Waste Report:
 EPA Id: INR000110270
 Report Type: Annual report
 Page #: 1
 Amount Generated: 0
 Generated Unit Of Measure: Not reported
 Amount Shipped: 2613

MAP FINDINGS

Map ID
 Direction
 Distance
 Distance (ft.)Site

EDR ID Number
 EPA ID Number

Database(s)

RUSH TRUCK CENTERS (Continued)

S117552416

Shipped Unit Of Measure: pounds
 TSD Id: IND005081542
 TSD Name: ESSROC CEMENT CORP
 System Type: H050
 Source Code: Not reported
 Form Code: Not reported
 Description: WASTE PAINT RELATED MATERIAL, 3, UN1263, PGII

Year: 2013
 EPA ID: INR000110270
 Tons Generated: 0.00
 Tons Shipped OffSite: 1.17

10

**MCGRENHO LLC DBA INDY TRUCK SALES
 1325 W THOMPSON RD
 INDIANAPOLIS, IN 46217**

**IN MANIFEST S117552415
 N/A**

IN MANIFEST:

Year: 2012
 EPA ID: INR000110270
 Tons Generated: 0.00
 Tons Shipped OffSite: 0.66

Manifest Handler:

EPA Id #: INR000110270
 Generator Type: SQG
 Generator Status: Active Handler
 Transporter Type: Code no longer valid
 Transporter Status: Non Active
 TSD Type: Not reported
 TSD Status: Not reported
 Handler Mailing Address: 1325 W THOMPSON RD
 Handler Mailing City/State/Zip: INDIANAPOLIS, IN 46217
 Contact Name: JOE SHAFER
 Contact Telephone: 317-881-9754
 Contact Type: Annual/Biennial Report Contact

EPA Id #: INR000110270
 Generator Type: SQG
 Generator Status: Active Handler
 Transporter Type: Code no longer valid
 Transporter Status: Non Active
 TSD Type: Not reported
 TSD Status: Not reported
 Handler Mailing Address: 1325 W THOMPSON RD
 Handler Mailing City/State/Zip: INDIANAPOLIS, IN 46217
 Contact Name: SCOTT KABRICK
 Contact Telephone: 317-787-0200
 Contact Type: Environmental Coordinator

Receiver Records:

Report Year: 2006.00000
 TSD EPA Id: IND005081542
 Page Number: 82.00000
 Sub Page: 4.00000
 Generator EPA ID: INR000110270
 Waste Description: SQG03196 CP1335: WASTE PAINT AND AUTO BODY SOLVENT BLEND

MAP FINDINGS

Map ID
 Direction
 Distance
 Distance (ft.)Site

EDR ID Number
 EPA ID Number

Database(s)

MCGRENHO LLC DBA INDY TRUCK SALES (Continued)

S117552415

Quantity of Waste: 2140
 Quantity Rec Report Yrly Tons: 1.07
 Unit of Measure: 1

Shipment Records:

Generator EPA Id: INR000110270
 Actual Generator Type: 2
 Waste Description Shipped: WASTE PAINT RELATED MATERIAL, 3, UN1263, PGII
 Shipped File Page Number: 1
 Number Of TSD Facilities: 1
 Waste Codes on Page Number: 1
 Waste Code: D001
 Tons Of Waste Shipped Year: 0.94800
 TSD Facility EPA ID: IND005081542
 TSD Name: ESSROC CEMENT CORP

Generator EPA Id: INR000110270
 Actual Generator Type: 2
 Waste Description Shipped: WASTE PAINT RELATED MATERIAL, 3, UN1263, PGII
 Shipped File Page Number: 1
 Number Of TSD Facilities: 1
 Waste Codes on Page Number: 4
 Waste Code: D035
 Tons Of Waste Shipped Year: 0.94800
 TSD Facility EPA ID: IND005081542
 TSD Name: ESSROC CEMENT CORP

Generator EPA Id: INR000110270
 Actual Generator Type: 2
 Waste Description Shipped: WASTE PAINT RELATED MATERIAL, 3, UN1263, PGII
 Shipped File Page Number: 1
 Number Of TSD Facilities: 1
 Waste Codes on Page Number: 3
 Waste Code: F005
 Tons Of Waste Shipped Year: 0.94800
 TSD Facility EPA ID: IND005081542
 TSD Name: ESSROC CEMENT CORP

Generator EPA Id: INR000110270
 Actual Generator Type: 2
 Waste Description Shipped: WASTE PAINT RELATED MATERIAL, 3, UN1263, PGII
 Shipped File Page Number: 1
 Number Of TSD Facilities: 1
 Waste Codes on Page Number: 2
 Waste Code: F003
 Tons Of Waste Shipped Year: 0.94800
 TSD Facility EPA ID: IND005081542
 TSD Name: ESSROC CEMENT CORP

Transporter Records:

Report Year: 2006
 Generator EPA ID: INR000110270
 Page Number of Report: 1
 TSD EPA Id: IND985046499
 Num Of Transporters Used: 1

MAP FINDINGS

Map ID
 Direction
 Distance
 Distance (ft.)Site

EDR ID Number

Database(s) EPA ID Number

MCGRENHO LLC DBA INDY TRUCK SALES (Continued)

S117552415

Submitted Records:

EPA Id: INR000110270
 Report Type: Annual report
 Contact Name: STEVE HURST
 Phone: 317-787-0200
 Contact Address: 1325 W THOMPSON RD
 Contact Address2: Not reported
 Contact City/State/Zip: INDIANAPOLIS, IN 46217

Waste Report:

EPA Id: INR000110270
 Report Type: Annual report
 Page #: 1
 Amount Generated: 0
 Generated Unit Of Measure: Not reported
 Amount Shipped: 2613
 Shipped Unit Of Measure: pounds
 TSD Id: IND005081542
 TSD Name: ESSROC CEMENT CORP
 System Type: H050
 Source Code: Not reported
 Form Code: Not reported
 Description: WASTE PAINT RELATED MATERIAL, 3, UN1263, PGII

10

**BISHOP S CLEANERS
 1414 E THOMPSON RD
 INDIANAPOLIS, IN**

**EDR Hist Cleaner 1009335945
 N/A**

EDR Historical Cleaners:

Name: BAKER S CLEANERS
 Year: 1957
 Type: CLOTHES PRESSERS AND CLEANERS

Name: BAKER S CLEANERS
 Year: 1957
 Type: CLOTHES PRESSERS AND CLEANERS

Name: BISHOP S CLEANERS
 Year: 1962
 Type: CLEANERS AND DYERS

Name: BISHOP S CLEANERS
 Year: 1962
 Type: CLEANERS AND DYERS

Name: BISHOP S CLEANERS
 Year: 1978
 Type: CLEANERS AND DYERS

Name: BISHOP S CLEANERS
 Year: 1986
 Type: CLEANERS AND DYERS

Name: BISHOP S CLEANERS
 Year: 1991
 Type: CLEANERS

MAP FINDINGS

Map ID
 Direction
 Distance
 Distance (ft.)Site

EDR ID Number
 Database(s)
 EPA ID Number

10 HEDRICK RAYMOND EDR Hist Auto 1009373079
429-37 E MARKET ST N/A
INDIANAPOLIS, IN

EDR Historical Auto Stations:

Name: HEDRICK RAYMOND
 Year: 1945
 Type: GASOLINE AND OIL SERVICE STATIONS

10 1720 W.THOMSON RD & SR 37 IN SPILLS S106742823
INDIANAPOIS, IN N/A

SPILL:

Facility ID: 199606022
 Incident Date: 06/04/1996
 Report Date: 06/04/1996
 Material: Not reported
 Spill Source: Trans - Truck
 Recovered Amount: Not reported
 Recovered Units: Not reported
 Spilled Amount: Not reported
 Spilled Units: Not reported
 Contained: Not reported
 Water Affected: None
 Spill Type: Spill
 Area Affected: Not reported
 Fish Killed: 0.00
 Water Supply Affected: Not reported
 Public Intake: U
 Incident Status: Not reported

10 4191 KNIGHTWAY (TRKPRKINGCT) IN SPILLS S103357258
INDIANAPOLIS, IN 46217 N/A

SPILL:

Facility ID: 199112050
 Incident Date: 12/09/1991
 Report Date: 12/09/1991
 Material: Diesel Fuel
 Spill Source: Trans - Truck
 Recovered Amount: G
 Recovered Units: 185.00
 Spilled Amount: 185.00
 Spilled Units: Gallons
 Contained: Y
 Water Affected: Ditch
 Spill Type: Spill
 Area Affected: 1200 Sq Ft
 Fish Killed: 0.00
 Water Supply Affected: Not reported
 Public Intake: U
 Incident Status: Not reported

MAP FINDINGS

Map ID Direction Distance Distance (ft.)Site Database(s) EPA ID Number EDR ID Number

10 4941 KNIGHT WAY IN SPILLS S103362504
 INDIANAPOLIS, IN 46217 N/A

SPILL:
 Facility ID: 199511020
 Incident Date: 11/04/1995
 Report Date: 11/04/1995
 Material: Motor Oil
 Spill Source: Trans - Truck
 Recovered Amount: G
 Recovered Units: 10.00
 Spilled Amount: 10.00
 Spilled Units: Gallons
 Contained: Y
 Water Affected: None
 Spill Type: Spill
 Area Affected: Parking Lot
 Fish Killed: 0.00
 Water Supply Affected: Not reported
 Public Intake: N
 Incident Status: Not reported

10 QUALITY TRAILER SALES INC RCRA NonGen / NLR 1000287070
 1401 HARDING CT FINDS IND154508329
 INDIANAPOLIS, IN 46217 IN MANIFEST
 ECHO

RCRA NonGen / NLR:
 Date form received by agency: 03/28/1988
 Facility name: QUALITY TRAILER SALES INC
 Facility address: 1401 HARDING CT
 INDIANAPOLIS, IN 46217
 EPA ID: IND154508329
 Contact: RICK GARRIGUS
 Contact address: 1401 HARDING CT
 INDIANAPOLIS, IN 46217
 Contact country: US
 Contact telephone: (317) 787-5311
 Contact email: Not reported
 EPA Region: 05
 Classification: Non-Generator
 Description: Handler: Non-Generators do not presently generate hazardous waste

Owner/Operator Summary:
 Owner/operator name: STOOPS ENTERPRIZES
 Owner/operator address: ADDRESS NOT REPORTED
 CITY NOT REPORTED, AK 99998
 Owner/operator country: Not reported
 Owner/operator telephone: (312) 555-1212
 Legal status: Private
 Owner/Operator Type: Owner
 Owner/Op start date: Not reported
 Owner/Op end date: Not reported
 Owner/operator name: NAME NOT REPORTED
 Owner/operator address: ADDRESS NOT REPORTED
 CITY NOT REPORTED, AK 99998
 Owner/operator country: Not reported

MAP FINDINGS

Map ID
 Direction
 Distance
 Distance (ft.)Site

EDR ID Number
 EPA ID Number

Database(s)

QUALITY TRAILER SALES INC (Continued)

1000287070

Owner/operator telephone: (312) 555-1212
 Legal status: Private
 Owner/Operator Type: Operator
 Owner/Op start date: Not reported
 Owner/Op end date: Not reported

Handler Activities Summary:

U.S. importer of hazardous waste: No
 Mixed waste (haz. and radioactive): No
 Recycler of hazardous waste: No
 Transporter of hazardous waste: No
 Treater, storer or disposer of HW: No
 Underground injection activity: No
 On-site burner exemption: No
 Furnace exemption: No
 Used oil fuel burner: No
 Used oil processor: No
 User oil refiner: No
 Used oil fuel marketer to burner: No
 Used oil Specification marketer: No
 Used oil transfer facility: No
 Used oil transporter: No

. Waste code: D000
 . Waste name: Not Defined

. Waste code: D001
 . Waste name: IGNITABLE WASTE

. Waste code: F003
 . Waste name: THE FOLLOWING SPENT NONHALOGENATED SOLVENTS: XYLENE, ACETONE, ETHYL ACETATE, ETHYL BENZENE, ETHYL ETHER, METHYL ISOBUTYL KETONE, N-BUTYL ALCOHOL, CYCLOHEXANONE, AND METHANOL; ALL SPENT SOLVENT MIXTURES/BLENDS CONTAINING, BEFORE USE, ONLY THE ABOVE SPENT NONHALOGENATED SOLVENTS; AND ALL SPENT SOLVENT MIXTURES/BLENDS CONTAINING, BEFORE USE, ONE OR MORE OF THE ABOVE NONHALOGENATED SOLVENTS, AND A TOTAL OF TEN PERCENT OR MORE (BY VOLUME) OF ONE OR MORE OF THOSE SOLVENTS LISTED IN F001, F002, F004, AND F005; AND STILL BOTTOMS FROM THE RECOVERY OF THESE SPENT SOLVENTS AND SPENT SOLVENT MIXTURES.

. Waste code: F005
 . Waste name: THE FOLLOWING SPENT NONHALOGENATED SOLVENTS: TOLUENE, METHYL ETHYL KETONE, CARBON DISULFIDE, ISOBUTANOL, PYRIDINE, BENZENE, 2-ETHOXYETHANOL, AND 2-NITROPROPANE; ALL SPENT SOLVENT MIXTURES/BLENDS CONTAINING, BEFORE USE, A TOTAL OF TEN PERCENT OR MORE (BY VOLUME) OF ONE OR MORE OF THE ABOVE NONHALOGENATED SOLVENTS OR THOSE SOLVENTS LISTED IN F001, F002, OR F004; AND STILL BOTTOMS FROM THE RECOVERY OF THESE SPENT SOLVENTS AND SPENT SOLVENT MIXTURES.

Violation Status: No violations found

FINDS:

Registry ID: 110003089345

Environmental Interest/Information System

MAP FINDINGS

Map ID
 Direction
 Distance
 Distance (ft.)Site

EDR ID Number
 EPA ID Number

Database(s)

QUALITY TRAILER SALES INC (Continued)

1000287070

IN-FRS (Indiana - Facility Registry System). The Indiana Department of Environmental Management (I-DEM) has implemented the Indiana-Facility Registry System (I-FRS). The I-FRS provides the interface and processes to link facility data monitored by multiple State and EPA program systems. In addition, I-FRS enables IDEM to reconcile environmental data and exchange it with EPA FRS using the electronic data exchange over the Network Node.

RCRAInfo is a national information system that supports the Resource Conservation and Recovery Act (RCRA) program through the tracking of events and activities related to facilities that generate, transport, and treat, store, or dispose of hazardous waste. RCRAInfo allows RCRA program staff to track the notification, permit, compliance, and corrective action activities required under RCRA.

STATE MASTER

IN MANIFEST:

Year: Not reported
 EPA ID: IND154508329
 Tons Generated: Not reported
 Tons Shipped OffSite: Not reported

Manifest Handler:

EPA Id #: IND154508329
 Generator Type: Not reported
 Generator Status: 1
 Transporter Type: Code no longer valid
 Transporter Status: Non Active
 TSD Type: Not reported
 TSD Status: Not reported
 Handler Mailing Address: 1851 W THOMPSON RD
 Handler Mailing City/State/Zip: INDIANAPOLIS, IN 46217
 Contact Name: KIMBERLY EDENS
 Contact Telephone: 317-788-1533
 Contact Type: Environmental Coordinator

Year: Not reported
 EPA ID: IND154508329
 Tons Generated: Not reported
 Tons Shipped OffSite: Not reported

Year: Not reported
 EPA ID: IND154508329
 Tons Generated: Not reported
 Tons Shipped OffSite: Not reported

ECHO:

Envid: 1000287070
 Registry ID: 110003089345
 DFR URL: http://echo.epa.gov/detailed_facility_report?fid=110003089345

MAP FINDINGS

Map ID
 Direction
 Distance
 Distance (ft.)Site

EDR ID Number
 Database(s)
 EPA ID Number

10 **1401 HARDING CT** **EDR Hist Auto** **1015220358**
INDIANAPOLIS, IN 46217 **N/A**

EDR Historical Auto Stations:

Name: GREENES AUTO SERVICE INC
 Year: 2006
 Address: 1401 HARDING CT

Name: GREENES AUTO SERVICE INC
 Year: 2008
 Address: 1401 HARDING CT

10 **I-465 SOUTH - EXIT RAMP #4** **IN SPILLS** **S103362000**
INDIANAPOLIS, IN **N/A**

SPILL:

Facility ID: 199506217
 Incident Date: 06/21/1995
 Report Date: 06/21/1995
 Material: Diesel Fuel
 Spill Source: Trans - Truck
 Recovered Amount: U
 Recovered Units: 0.00
 Spilled Amount: 45.00
 Spilled Units: Gallons
 Contained: N
 Water Affected: Not reported
 Spill Type: Spill
 Area Affected: Not reported
 Fish Killed: 0.00
 Water Supply Affected: Not reported
 Public Intake: N
 Incident Status: Not reported

10 **I-465 EB AT MM 2** **IN SPILLS** **S103905686**
INDIANAPOLIS, IN **N/A**

SPILL:

Facility ID: 199905235
 Incident Date: 05/28/1999
 Report Date: 05/28/1999
 Material: Diesel
 Spill Source: Trans - Truck
 Recovered Amount: U
 Recovered Units: Not reported
 Spilled Amount: 25.00
 Spilled Units: Gallons
 Contained: N
 Water Affected: None
 Spill Type: Spill
 Area Affected: 250 Sq Ft
 Fish Killed: 0.00
 Water Supply Affected: Not reported
 Public Intake: N
 Incident Status: Not reported

MAP FINDINGS

Map ID			EDR ID Number
Direction			
Distance			
Distance (ft.)	Site	Database(s)	EPA ID Number

10

**465 @ HARDING OVERPASS
INDIANAPOLIS, IN 46206**

**IN SPILLS S105101005
N/A**

SPILL:

Facility ID:	199402056
Incident Date:	02/09/1994
Report Date:	02/09/1994
Material:	Diesel
Spill Source:	Trans - Truck
Recovered Amount:	G
Recovered Units:	150.00
Spilled Amount:	150.00
Spilled Units:	Gallons
Contained:	N
Water Affected:	None
Spill Type:	Spill
Area Affected:	1/4 Mile
Fish Killed:	0.00
Water Supply Affected:	Not reported
Public Intake:	N
Incident Status:	Not reported

10

**465 & SOUTH HARDING ST
INDIANAPOLIS, IN 46217**

**IN SPILLS S103799190
N/A**

SPILL:

Facility ID:	200503150
Incident Date:	03/23/2005
Report Date:	03/24/2005
Material:	DIESEL
Spill Source:	Trans - Truck
Recovered Amount:	Not reported
Recovered Units:	Not reported
Spilled Amount:	60.00
Spilled Units:	Gallons
Contained:	Not reported
Water Affected:	Not reported
Spill Type:	Other
Area Affected:	SOIL
Fish Killed:	Not reported
Water Supply Affected:	Not reported
Public Intake:	N
Incident Status:	Not reported

Facility ID:	199305028
Incident Date:	05/04/1993
Report Date:	05/04/1993
Material:	Hydrolic Oil
Spill Source:	Commercial
Recovered Amount:	G
Recovered Units:	20.00
Spilled Amount:	25.00
Spilled Units:	Gallons
Contained:	Y
Water Affected:	Private Lake
Spill Type:	Spill
Area Affected:	44000 Ft Sq
Fish Killed:	0.00

MAP FINDINGS

Map ID
 Direction
 Distance
 Distance (ft.)Site

EDR ID Number
 EPA ID Number

Database(s)

(Continued)

S103799190

Water Supply Affected: Not reported
 Public Intake: N
 Incident Status: Not reported

10

BUD'S TRUCK STOP PARKING LOT
INDIANAPOLIS, IN 46241

IN SPILLS S103796871
 N/A

SPILL:

Facility ID: 199103046
 Incident Date: 02/15/1991
 Report Date: 03/11/1991
 Material: Diesel Fuel
 Spill Source: Trans - Truck
 Recovered Amount: G
 Recovered Units: 15.00
 Spilled Amount: 15.00
 Spilled Units: Gallons
 Contained: Y
 Water Affected: None
 Spill Type: Spill
 Area Affected: 25 Ft Sq
 Fish Killed: 0.00
 Water Supply Affected: Not reported
 Public Intake: N
 Incident Status: Not reported

10

BUD'S SERVICE
4640 S HARDING ST
INDIANAPOLIS, IN 46217

IN UST 1000513501
IN SPILLS N/A

UST:

Facility ID: 16783
 Owner Id: 9248
 Company Name: Bud's Service
 Mailing Address: 4640 Harding St
 Mailing Address 2: Not reported
 Mailing City,St,Zip: Indianapolis, IN 46217

Tank Number: 1
Tank Status: Permanently Out of Service
 Install Date: Not reported
 Tank Capacity: 10000
 Substance Desc: Diesel
 Closed Date: 06/03/1999

Tank Number: 2
Tank Status: Permanently Out of Service
 Install Date: Not reported
 Tank Capacity: 10000
 Substance Desc: Diesel
 Closed Date: 06/03/1999

Tank Number: 3

MAP FINDINGS

Map ID
 Direction
 Distance
 Distance (ft.)Site

EDR ID Number

Database(s) EPA ID Number

BUD'S SERVICE (Continued)

1000513501

Tank Status: Permanently Out of Service
 Install Date: Not reported
 Tank Capacity: 6000
 Substance Desc: Diesel
 Closed Date: 06/03/1999

Tank Number: 4
Tank Status: Permanently Out of Service
 Install Date: Not reported
 Tank Capacity: 6000
 Substance Desc: Gasoline
 Closed Date: 06/03/1999

Tank Number: 5
Tank Status: Permanently Out of Service
 Install Date: Not reported
 Tank Capacity: 6000
 Substance Desc: Gasoline
 Closed Date: 06/03/1999

Tank Number: 6
Tank Status: Permanently Out of Service
 Install Date: Not reported
 Tank Capacity: 6000
 Substance Desc: Gasoline
 Closed Date: 06/03/1999

SPILL:

Facility ID: 199307109
 Incident Date: 07/13/1993
 Report Date: 07/13/1993
 Material: Truck Wash Water
 Spill Source: Trans - Truck
 Recovered Amount: G
 Recovered Units: 0.00
 Spilled Amount: 0.00
 Spilled Units: Gallons
 Contained: N
 Water Affected: Unknown
 Spill Type: Hazardous
 Area Affected: 100 Sq Ft
 Fish Killed: 0.00
 Water Supply Affected: Not reported
 Public Intake: U
 Incident Status: Not reported

MAP FINDINGS

Map ID Direction Distance Distance (ft.)Site Database(s) EPA ID Number EDR ID Number

10 **DOLLAR INN, 4585 S HARDING INDIANAPOLIS, IN** **IN SPILLS** **S105103319**
N/A

SPILL:
 Facility ID: 199607148
 Incident Date: 07/13/1996
 Report Date: 07/16/1996
 Material: Diesel
 Spill Source: Trans - Truck
 Recovered Amount: G
 Recovered Units: Not reported
 Spilled Amount: 50.00
 Spilled Units: Gallons
 Contained: N
 Water Affected: None
 Spill Type: Spill
 Area Affected: Not reported
 Fish Killed: 0.00
 Water Supply Affected: Not reported
 Public Intake: N
 Incident Status: Not reported

10 **DOLLAR INN 4585 S HARDING ST INDIANAPOLIS, IN** **IN SPILLS** **S105103320**
N/A

SPILL:
 Facility ID: 199607149
 Incident Date: 07/23/1996
 Report Date: 07/23/1996
 Material: Diesel
 Spill Source: Trans - Truck
 Recovered Amount: U
 Recovered Units: Not reported
 Spilled Amount: 100.00
 Spilled Units: Gallons
 Contained: N
 Water Affected: None
 Spill Type: Spill
 Area Affected: Not reported
 Fish Killed: 0.00
 Water Supply Affected: Not reported
 Public Intake: N
 Incident Status: Not reported

10 **HANSON AGGREGATES MIDWEST, LLC MARION (County), IN** **US MINES** **1016474432**
N/A

US MINES:
 Mine ID: 1202217
 SIC code(s): 144200 000000 000000 000000 000000 000000
 Entity name: HARDING STREET SAND & GRAVEL
 Company: HANSON AGGREGATES MIDWEST, LLC
 Status: 2
 Status date: 20130611
 Operation Class: non-Coal Mining

MAP FINDINGS

Map ID
 Direction
 Distance
 Distance (ft.)Site

EDR ID Number
 EPA ID Number

Database(s)

HANSON AGGREGATES MIDWEST, LLC (Continued)

1016474432

Number of shops: 0
 Number of plants: 0
 Latitude: 39 41 51
 Longitude: 086 11 24

Violations Details:

Violation Number: 6172141
 Date Issued: 12/07/2005
 Mine Status: Intermittent
 Status Date: 06/11/2013
 Action Type: 104(a)
 Date Abated: 12/07/2005
 Citation/Order: Citation
 Sig and Sub Designation: N
 Proposed Penalty: 60.00
 Paid Penalty: 60.00
 Assessment Status code: Closed
 Assess. Case Status code: Proposed
 Assessment Amount: 60.00
 Year: 2005

Violation Number: 6172139
 Date Issued: 12/07/2005
 Mine Status: Intermittent
 Status Date: 06/11/2013
 Action Type: 104(a)
 Date Abated: 12/07/2005
 Citation/Order: Citation
 Sig and Sub Designation: N
 Proposed Penalty: 60.00
 Paid Penalty: 60.00
 Assessment Status code: Closed
 Assess. Case Status code: Proposed
 Assessment Amount: 60.00
 Year: 2005

Violation Number: 6172140
 Date Issued: 12/07/2005
 Mine Status: Intermittent
 Status Date: 06/11/2013
 Action Type: 104(a)
 Date Abated: 12/07/2005
 Citation/Order: Citation
 Sig and Sub Designation: Y
 Proposed Penalty: 228.00
 Paid Penalty: 228.00
 Assessment Status code: Closed
 Assess. Case Status code: Proposed
 Assessment Amount: 228.00
 Year: 2005

Violation Number: 6155858
 Date Issued: 11/19/2002
 Mine Status: Intermittent
 Status Date: 06/11/2013
 Action Type: 104(a)
 Date Abated: 11/20/2002

MAP FINDINGS

Map ID
 Direction
 Distance
 Distance (ft.)Site

EDR ID Number

Database(s) EPA ID Number

HANSON AGGREGATES MIDWEST, LLC (Continued)

1016474432

Citation/Order: Citation
 Sig and Sub Designation: Y
 Proposed Penalty: 300.00
 Paid Penalty: 300.00
 Assessment Status code: Closed
 Assess. Case Status code: Proposed
 Assessment Amount: 300.00
 Year: 2002

Violation Number: 6155859
 Date Issued: 11/19/2002
 Mine Status: Intermittent
 Status Date: 06/11/2013
 Action Type: 104(a)
 Date Abated: 11/19/2002
 Citation/Order: Citation
 Sig and Sub Designation: N
 Proposed Penalty: 300.00
 Paid Penalty: 300.00
 Assessment Status code: Closed
 Assess. Case Status code: Proposed
 Assessment Amount: 300.00
 Year: 2002

Violation Number: 6155846
 Date Issued: 11/05/2002
 Mine Status: Intermittent
 Status Date: 06/11/2013
 Action Type: 104(a)
 Date Abated: 11/05/2002
 Citation/Order: Citation
 Sig and Sub Designation: N
 Proposed Penalty: 55.00
 Paid Penalty: 55.00
 Assessment Status code: Closed
 Assess. Case Status code: Proposed
 Assessment Amount: 55.00
 Year: 2002

Violation Number: 6155844
 Date Issued: 11/05/2002
 Mine Status: Intermittent
 Status Date: 06/11/2013
 Action Type: 104(a)
 Date Abated: 11/19/2002
 Citation/Order: Citation
 Sig and Sub Designation: N
 Proposed Penalty: 55.00
 Paid Penalty: 55.00
 Assessment Status code: Closed
 Assess. Case Status code: Proposed
 Assessment Amount: 55.00
 Year: 2002

Violation Number: 6155845
 Date Issued: 11/05/2002
 Mine Status: Intermittent

MAP FINDINGS

Map ID
 Direction
 Distance
 Distance (ft.)Site

EDR ID Number
 EPA ID Number

Database(s)

HANSON AGGREGATES MIDWEST, LLC (Continued)

1016474432

Status Date: 06/11/2013
 Action Type: 104(a)
 Date Abated: 11/05/2002
 Citation/Order: Citation
 Sig and Sub Designation: N
 Proposed Penalty: 55.00
 Paid Penalty: 55.00
 Assessment Status code: Closed
 Assess. Case Status code: Proposed
 Assessment Amount: 55.00
 Year: 2002

Violation Number: 6155847
 Date Issued: 11/05/2002
 Mine Status: Intermittent
 Status Date: 06/11/2013
 Action Type: 104(a)
 Date Abated: Not reported
 Citation/Order: Citation
 Sig and Sub Designation: N
 Proposed Penalty: Not reported
 Paid Penalty: Not reported
 Assessment Status code: Not reported
 Assess. Case Status code: Not reported
 Assessment Amount: Not reported
 Year: 2002

Violation Number: 6155843
 Date Issued: 11/04/2002
 Mine Status: Intermittent
 Status Date: 06/11/2013
 Action Type: 104(a)
 Date Abated: 11/19/2002
 Citation/Order: Citation
 Sig and Sub Designation: N
 Proposed Penalty: 55.00
 Paid Penalty: 55.00
 Assessment Status code: Closed
 Assess. Case Status code: Proposed
 Assessment Amount: 55.00
 Year: 2002

Violation Number: 7819709
 Date Issued: 09/30/2009
 Mine Status: Intermittent
 Status Date: 06/11/2013
 Action Type: 104(a)
 Date Abated: 09/30/2009
 Citation/Order: Citation
 Sig and Sub Designation: Y
 Proposed Penalty: 108.00
 Paid Penalty: 108.00
 Assessment Status code: Closed
 Assess. Case Status code: Proposed
 Assessment Amount: 108.00
 Year: 2009

MAP FINDINGS

Map ID
 Direction
 Distance
 Distance (ft.)Site

EDR ID Number
 EPA ID Number

Database(s)

HANSON AGGREGATES MIDWEST, LLC (Continued)

1016474432

Violation Number: 6156840
 Date Issued: 07/02/2003
 Mine Status: Intermittent
 Status Date: 06/11/2013
 Action Type: 104(a)
 Date Abated: 07/02/2003
 Citation/Order: Citation
 Sig and Sub Designation: N
 Proposed Penalty: 60.00
 Paid Penalty: 60.00
 Assessment Status code: Closed
 Assess. Case Status code: Proposed
 Assessment Amount: 60.00
 Year: 2003

Violation Number: 6156841
 Date Issued: 07/02/2003
 Mine Status: Intermittent
 Status Date: 06/11/2013
 Action Type: 104(a)
 Date Abated: 07/02/2003
 Citation/Order: Citation
 Sig and Sub Designation: Y
 Proposed Penalty: 201.00
 Paid Penalty: 201.00
 Assessment Status code: Closed
 Assess. Case Status code: Proposed
 Assessment Amount: 201.00
 Year: 2003

Violation Number: 7849869
 Date Issued: 06/26/2002
 Mine Status: Intermittent
 Status Date: 06/11/2013
 Action Type: 104(a)
 Date Abated: 06/27/2002
 Citation/Order: Citation
 Sig and Sub Designation: N
 Proposed Penalty: 55.00
 Paid Penalty: 55.00
 Assessment Status code: Closed
 Assess. Case Status code: Proposed
 Assessment Amount: 55.00
 Year: 2002

Violation Number: 7849870
 Date Issued: 06/26/2002
 Mine Status: Intermittent
 Status Date: 06/11/2013
 Action Type: 104(a)
 Date Abated: 06/26/2002
 Citation/Order: Citation
 Sig and Sub Designation: N
 Proposed Penalty: 55.00
 Paid Penalty: 55.00
 Assessment Status code: Closed
 Assess. Case Status code: Proposed

MAP FINDINGS

Map ID
 Direction
 Distance
 Distance (ft.)Site

EDR ID Number
 EPA ID Number

Database(s)

HANSON AGGREGATES MIDWEST, LLC (Continued)

1016474432

Assessment Amount:	55.00
Year:	2002
Violation Number:	6171878
Date Issued:	06/16/2005
Mine Status:	Intermittent
Status Date:	06/11/2013
Action Type:	104(a)
Date Abated:	06/16/2005
Citation/Order:	Citation
Sig and Sub Designation:	Y
Proposed Penalty:	165.00
Paid Penalty:	165.00
Assessment Status code:	Closed
Assess. Case Status code:	Proposed
Assessment Amount:	165.00
Year:	2005
Violation Number:	6171877
Date Issued:	06/16/2005
Mine Status:	Intermittent
Status Date:	06/11/2013
Action Type:	104(a)
Date Abated:	06/21/2005
Citation/Order:	Citation
Sig and Sub Designation:	N
Proposed Penalty:	60.00
Paid Penalty:	60.00
Assessment Status code:	Closed
Assess. Case Status code:	Proposed
Assessment Amount:	60.00
Year:	2005
Violation Number:	6172199
Date Issued:	06/07/2006
Mine Status:	Intermittent
Status Date:	06/11/2013
Action Type:	104(a)
Date Abated:	06/14/2006
Citation/Order:	Citation
Sig and Sub Designation:	N
Proposed Penalty:	60.00
Paid Penalty:	60.00
Assessment Status code:	Closed
Assess. Case Status code:	Proposed
Assessment Amount:	60.00
Year:	2006
Violation Number:	6172196
Date Issued:	06/07/2006
Mine Status:	Intermittent
Status Date:	06/11/2013
Action Type:	104(g)(1)
Date Abated:	06/08/2006
Citation/Order:	Order
Sig and Sub Designation:	N
Proposed Penalty:	536.00

MAP FINDINGS

Map ID
 Direction
 Distance
 Distance (ft.)Site

EDR ID Number

Database(s) EPA ID Number

HANSON AGGREGATES MIDWEST, LLC (Continued)

1016474432

Paid Penalty: 536.00
 Assessment Status code: Closed
 Assess. Case Status code: Proposed
 Assessment Amount: 536.00
 Year: 2006

Violation Number: 6172197
 Date Issued: 06/07/2006
 Mine Status: Intermittent
 Status Date: 06/11/2013
 Action Type: 104(a)
 Date Abated: 06/07/2006
 Citation/Order: Citation
 Sig and Sub Designation: N
 Proposed Penalty: 60.00
 Paid Penalty: 60.00
 Assessment Status code: Closed
 Assess. Case Status code: Proposed
 Assessment Amount: 60.00
 Year: 2006

[Click this hyperlink](#) while viewing on your computer to access 30 additional US_MINES: record(s) in the EDR Site Report.

MAP FINDINGS

Map ID			EDR ID Number
Direction			
Distance			
Distance (ft.)Site		Database(s)	EPA ID Number

10	EXIT #4 I465 & BUDS TRUCK STOP INDIANAPOLIS, IN 46217	IN SPILLS	S101368285 N/A
-----------	--	------------------	---------------------------

SPILL:

Facility ID:	199006048
Incident Date:	06/07/1990
Report Date:	06/07/1990
Material:	Diesel
Spill Source:	Trans - Truck
Recovered Amount:	G
Recovered Units:	85.00
Spilled Amount:	90.00
Spilled Units:	Gallons
Contained:	Y
Water Affected:	None
Spill Type:	Spill
Area Affected:	1300 Ft Sq
Fish Killed:	0.00
Water Supply Affected:	Not reported
Public Intake:	N
Incident Status:	Not reported

10	MR. FUEL 4610 SOUTH HARDING STREET INDIANAPOLIS, IN 46217	FINDS ECHO	1016190034 N/A
-----------	--	-----------------------	---------------------------

FINDS:

Registry ID: 110003091252

Environmental Interest/Information System

IN-FRS (Indiana - Facility Registry System). The Indiana Department of Environmental Management (I-DEM) has implemented the Indiana-Facility Registry System (I-FRS). The I-FRS provides the interface and processes to link facility data monitored by multiple State and EPA program systems. In addition, I-FRS enables IDEM to reconcile environmental data and exchange it with EPA FRS using the electronic data exchange over the Network Node.

US National Pollutant Discharge Elimination System (NPDES) module of the Compliance Information System (ICIS) tracks surface water permits issued under the Clean Water Act. Under NPDES, all facilities that discharge pollutants from any point source into waters of the United States are required to obtain a permit. The permit will likely contain limits on what can be discharged, impose monitoring and reporting requirements, and include other provisions to ensure that the discharge does not adversely affect water quality.

RCRAInfo is a national information system that supports the Resource Conservation and Recovery Act (RCRA) program through the tracking of events and activities related to facilities that generate, transport, and treat, store, or dispose of hazardous waste. RCRAInfo allows RCRA program staff to track the notification, permit, compliance, and corrective action activities required under RCRA.

STATE MASTER

MAP FINDINGS

Map ID
 Direction
 Distance
 Distance (ft.)Site

EDR ID Number
 EPA ID Number

Database(s)

MR. FUEL (Continued)

1016190034

ECHO:

Envid: 1016190034
 Registry ID: 110003091252
 DFR URL: http://echo.epa.gov/detailed_facility_report?fid=110003091252

10

EDR Hist Auto

1015507096
N/A

**4610 S HARDING ST
 INDIANAPOLIS, IN 46217**

EDR Historical Auto Stations:

Name: LUBE MASTERS INC
 Year: 2007
 Address: 4610 S HARDING ST

Name: LUBE MASTERS INC
 Year: 2008
 Address: 4610 S HARDING ST

Name: LUBE MASTERS INC
 Year: 2009
 Address: 4610 S HARDING ST

Name: LUBE MASTERS INC
 Year: 2010
 Address: 4610 S HARDING ST

Name: LUBE MASTERS INC
 Year: 2011
 Address: 4610 S HARDING ST

Name: LUBE MASTERS INC
 Year: 2012
 Address: 4610 S HARDING ST

10

IN RGA LUST

S116009127
N/A

**MR FUEL #6
 4610 S HARDING ST
 INDIANAPOLIS, IN**

RGA LUST:

2012	MR FUEL #6	4610 S HARDING ST
2011	MR FUEL #6	4610 S HARDING ST
2010	MR FUEL #6	4610 S HARDING ST
2009	MR FUEL #6	4610 S HARDING ST
2008	MR FUEL #6	4610 S HARDING ST
2007	MR FUEL #6	4610 S HARDING ST
2006	MR FUEL #6	4610 S HARDING ST
2005	MR FUEL #6	4610 S HARDING ST
2003	MR FUEL #6	4610 S HARDING ST
2002	MR FUEL #6	4610 S HARDING ST

MAP FINDINGS

Map ID
 Direction
 Distance
 Distance (ft.)Site

EDR ID Number

Database(s) EPA ID Number

10

4610 S HARDING ST INDIANAPOLIS IN MARION CO INDIANAPOLIS, IN

IN SPILLS

**S117332901
 N/A**

SPILL:

Facility ID: 48068
 Incident Date: 08/04/2014
 Report Date: 08/04/2014
 Material: Diesel
 Spill Source: Commercial
 Recovered Amount: Not reported
 Recovered Units: Not reported
 Spilled Amount: 70
 Spilled Units: gallons
 Contained: Not reported
 Water Affected: Not reported
 Spill Type: Emergency Response-Reportable Spill
 Area Affected: Not reported
 Fish Killed: Not reported
 Water Supply Affected: Not reported
 Public Intake: Not reported
 Incident Status: Closed

10

**MR FUEL #6
 4610 S HARDING ST
 INDIANAPOLIS, IN 46219**

**IN LUST
 IN UST**

**U001079239
 N/A**

LUST:

Facility ID: 10874
 Incident Number: 199906500
 Description: NFA-Conditional Closure
 Priority: High

Facility ID: 10874
 Incident Number: 201408500
 Description: Active
 Priority: Spill

UST:

Facility ID: 10874
 Owner Id: 4552
 Company Name: Pilot Travel Centers LLC
 Mailing Address: 5508 Lonas Rd
 Mailing Address 2: Not reported
 Mailing City, St, Zip: Knoxville, TN 37909

Tank Number: 1
Tank Status: Permanently Out of Service
 Install Date: Not reported
 Tank Capacity: 4000
 Substance Desc: Diesel
 Closed Date: 06/01/1999

Tank Number: 10
Tank Status: Permanently Out of Service
 Install Date: Not reported
 Tank Capacity: 10000
 Substance Desc: Diesel

MAP FINDINGS

Map ID
 Direction
 Distance
 Distance (ft.)Site

EDR ID Number

Database(s) EPA ID Number

MR FUEL #6 (Continued)

U001079239

Closed Date: 06/03/1999

Tank Number: 11
Tank Status: Currently in use
 Install Date: 05/01/2000
 Tank Capacity: 20000
 Substance Desc: Diesel
 Closed Date: Not reported

Tank Number: 12
Tank Status: Currently in use
 Install Date: 05/01/2000
 Tank Capacity: 20000
 Substance Desc: Diesel
 Closed Date: Not reported

Tank Number: 13
Tank Status: Currently in use
 Install Date: 05/01/2000
 Tank Capacity: 20000
 Substance Desc: Diesel
 Closed Date: Not reported

Tank Number: 14
Tank Status: Currently in use
 Install Date: 05/01/2000
 Tank Capacity: 20000
 Substance Desc: Diesel
 Closed Date: Not reported

Tank Number: 15
Tank Status: Currently in use
 Install Date: 05/01/2000
 Tank Capacity: 12000
 Substance Desc: Diesel
 Closed Date: Not reported

Tank Number: 16
Tank Status: Currently in use
 Install Date: 05/01/2000
 Tank Capacity: 12000
 Substance Desc: Gasoline
 Closed Date: Not reported

Tank Number: 17
Tank Status: Currently in use
 Install Date: 05/01/2000
 Tank Capacity: 12000
 Substance Desc: Gasoline
 Closed Date: Not reported

MAP FINDINGS

Map ID
 Direction
 Distance
 Distance (ft.)Site

EDR ID Number

Database(s) EPA ID Number

MR FUEL #6 (Continued)

U001079239

Tank Number: 18
Tank Status: **Currently in use**
 Install Date: 05/01/2000
 Tank Capacity: 12000
 Substance Desc: Other
 Closed Date: Not reported

Tank Number: 19
Tank Status: **Currently in use**
 Install Date: 05/01/2000
 Tank Capacity: 12000
 Substance Desc: Other
 Closed Date: Not reported

Tank Number: 2
Tank Status: **Permanently Out of Service**
 Install Date: Not reported
 Tank Capacity: 8000
 Substance Desc: Diesel
 Closed Date: 06/01/1999

Tank Number: 20
Tank Status: **Currently in use**
 Install Date: 05/01/2000
 Tank Capacity: 8000
 Substance Desc: Other
 Closed Date: Not reported

Tank Number: 21
Tank Status: **Currently in use**
 Install Date: 05/01/2000
 Tank Capacity: 8000
 Substance Desc: Other
 Closed Date: Not reported

Tank Number: 3
Tank Status: **Permanently Out of Service**
 Install Date: Not reported
 Tank Capacity: 10000
 Substance Desc: Diesel
 Closed Date: 06/01/1999

Tank Number: 4
Tank Status: **Permanently Out of Service**
 Install Date: Not reported
 Tank Capacity: 10000
 Substance Desc: Diesel
 Closed Date: 06/01/1999

Tank Number: 5

MAP FINDINGS

Map ID
 Direction
 Distance
 Distance (ft.)Site

EDR ID Number

Database(s) EPA ID Number

MR FUEL #6 (Continued)

U001079239

Tank Status: Permanently Out of Service
 Install Date: Not reported
 Tank Capacity: 6000
 Substance Desc: Gasoline
 Closed Date: 06/03/1999

Tank Number: 6
Tank Status: Permanently Out of Service
 Install Date: Not reported
 Tank Capacity: 6000
 Substance Desc: Gasoline
 Closed Date: 06/03/1999

Tank Number: 7
Tank Status: Permanently Out of Service
 Install Date: Not reported
 Tank Capacity: 6000
 Substance Desc: Diesel
 Closed Date: 06/03/1999

Tank Number: 8
Tank Status: Permanently Out of Service
 Install Date: Not reported
 Tank Capacity: 6000
 Substance Desc: Diesel
 Closed Date: 06/03/1999

Tank Number: 9
Tank Status: Permanently Out of Service
 Install Date: Not reported
 Tank Capacity: 10000
 Substance Desc: Diesel
 Closed Date: 06/03/1999

10

**AROGAS
 4610 S HARDING ST
 INDIANAPOLIS, IN**

**IN RGA LUST S115999940
 N/A**

RGA LUST:

2004 AROGAS 4610 S HARDING ST
 2001 AROGAS 4610 S HARDING ST
 2000 AROGAS 4610 S HARDING ST

MAP FINDINGS

Map ID Direction Distance Distance (ft.)Site Database(s) EPA ID Number EDR ID Number

10 CONTINENTAL EXPRESS INC RCRA NonGen / NLR 1000412594
 4610 S HARDING ST IN NPDES IND981088834
 INDIANAPOLIS, IN 46241 IN MANIFEST
 IN SPILLS
 IN AUL
 IN TIER 2

RCRA NonGen / NLR:

Date form received by agency: 05/31/1985
 Facility name: CONTINENTAL EXPRESS INC
 Facility address: 4610 S HARDING ST
 INDIANAPOLIS, IN 46241
 EPA ID: IND981088834
 Mailing address: P O BOX 51446
 INDIANAPOLIS, IN 46251
 Contact: JULIA LONG
 Contact address: P O BOX 51446
 INDIANAPOLIS, IN 46251
 Contact country: US
 Contact telephone: (317) 783-4252
 Contact email: Not reported
 EPA Region: 05
 Classification: Non-Generator
 Description: Handler: Non-Generators do not presently generate hazardous waste

Owner/Operator Summary:

Owner/operator name: NAME NOT REPORTED
 Owner/operator address: ADDRESS NOT REPORTED
 CITY NOT REPORTED, AK 99998
 Owner/operator country: Not reported
 Owner/operator telephone: (312) 555-1212
 Legal status: Private
 Owner/Operator Type: Operator
 Owner/Op start date: Not reported
 Owner/Op end date: Not reported

Owner/operator name: NAME NOT REPORTED
 Owner/operator address: ADDRESS NOT REPORTED
 CITY NOT REPORTED, AK 99998
 Owner/operator country: Not reported
 Owner/operator telephone: (312) 555-1212
 Legal status: Private
 Owner/Operator Type: Owner
 Owner/Op start date: Not reported
 Owner/Op end date: Not reported

Handler Activities Summary:

U.S. importer of hazardous waste: No
 Mixed waste (haz. and radioactive): No
 Recycler of hazardous waste: No
 Transporter of hazardous waste: Yes
 Treater, storer or disposer of HW: No
 Underground injection activity: No
 On-site burner exemption: No
 Furnace exemption: No
 Used oil fuel burner: No
 Used oil processor: No
 User oil refiner: No

MAP FINDINGS

Map ID
 Direction
 Distance
 Distance (ft.)Site

EDR ID Number
 EPA ID Number

Database(s)

CONTINENTAL EXPRESS INC (Continued)

1000412594

Used oil fuel marketer to burner: No
 Used oil Specification marketer: No
 Used oil transfer facility: No
 Used oil transporter: No

. Waste code: D000
 . Waste name: Not Defined

. Waste code: D001
 . Waste name: IGNITABLE WASTE

. Waste code: D002
 . Waste name: CORROSIVE WASTE

. Waste code: D003
 . Waste name: REACTIVE WASTE

. Waste code: F001
 . Waste name: THE FOLLOWING SPENT HALOGENATED SOLVENTS USED IN DEGREASING: TETRACHLOROETHYLENE, TRICHLOROETHYLENE, METHYLENE CHLORIDE, 1,1,1-TRICHLOROETHANE, CARBON TETRACHLORIDE AND CHLORINATED FLUOROCARBONS; ALL SPENT SOLVENT MIXTURES/BLENDS USED IN DEGREASING CONTAINING, BEFORE USE, A TOTAL OF TEN PERCENT OR MORE (BY VOLUME) OF ONE OR MORE OF THE ABOVE HALOGENATED SOLVENTS OR THOSE SOLVENTS LISTED IN F002, F004, AND F005; AND STILL BOTTOMS FROM THE RECOVERY OF THESE SPENT SOLVENTS AND SPENT SOLVENT MIXTURES.

. Waste code: F002
 . Waste name: THE FOLLOWING SPENT HALOGENATED SOLVENTS: TETRACHLOROETHYLENE, METHYLENE CHLORIDE, TRICHLOROETHYLENE, 1,1,1-TRICHLOROETHANE, CHLOROBENZENE, 1,1,2-TRICHLORO-1,2,2-TRIFLUOROETHANE, ORTHO-DICHLOROBENZENE, TRICHLOROFLUOROMETHANE, AND 1,1,2, TRICHLOROETHANE; ALL SPENT SOLVENT MIXTURES/BLENDS CONTAINING, BEFORE USE, A TOTAL OF TEN PERCENT OR MORE (BY VOLUME) OF ONE OR MORE OF THE ABOVE HALOGENATED SOLVENTS OR THOSE SOLVENTS LISTED IN F001, F004, AND F005; AND STILL BOTTOMS FROM THE RECOVERY OF THESE SPENT SOLVENTS AND SPENT SOLVENT MIXTURES.

. Waste code: F003
 . Waste name: THE FOLLOWING SPENT NONHALOGENATED SOLVENTS: XYLENE, ACETONE, ETHYL ACETATE, ETHYL BENZENE, ETHYL ETHER, METHYL ISOBUTYL KETONE, N-BUTYL ALCOHOL, CYCLOHEXANONE, AND METHANOL; ALL SPENT SOLVENT MIXTURES/BLENDS CONTAINING, BEFORE USE, ONLY THE ABOVE SPENT NONHALOGENATED SOLVENTS; AND ALL SPENT SOLVENT MIXTURES/BLENDS CONTAINING, BEFORE USE, ONE OR MORE OF THE ABOVE NONHALOGENATED SOLVENTS, AND A TOTAL OF TEN PERCENT OR MORE (BY VOLUME) OF ONE OR MORE OF THOSE SOLVENTS LISTED IN F001, F002, F004, AND F005; AND STILL BOTTOMS FROM THE RECOVERY OF THESE SPENT SOLVENTS AND SPENT SOLVENT MIXTURES.

. Waste code: F004
 . Waste name: THE FOLLOWING SPENT NONHALOGENATED SOLVENTS: CRESOLS, CRESYLIC ACID, AND NITROBENZENE; AND THE STILL BOTTOMS FROM THE RECOVERY OF THESE SOLVENTS; ALL SPENT SOLVENT MIXTURES/BLENDS CONTAINING, BEFORE USE, A TOTAL OF TEN PERCENT OR MORE (BY VOLUME) OF ONE OR MORE OF THE ABOVE NONHALOGENATED SOLVENTS OR THOSE SOLVENTS LISTED IN F001, F002, AND F005; AND STILL BOTTOMS FROM THE RECOVERY OF THESE SPENT SOLVENTS AND

MAP FINDINGS

Map ID
 Direction
 Distance
 Distance (ft.)Site

EDR ID Number
 EPA ID Number

Database(s)

CONTINENTAL EXPRESS INC (Continued)

1000412594

SPENT SOLVENT MIXTURES.

- . Waste code: F005
- . Waste name: THE FOLLOWING SPENT NONHALOGENATED SOLVENTS: TOLUENE, METHYL ETHYL KETONE, CARBON DISULFIDE, ISOBUTANOL, PYRIDINE, BENZENE, 2-ETHOXYETHANOL, AND 2-NITROPROPANE; ALL SPENT SOLVENT MIXTURES/BLENDS CONTAINING, BEFORE USE, A TOTAL OF TEN PERCENT OR MORE (BY VOLUME) OF ONE OR MORE OF THE ABOVE NONHALOGENATED SOLVENTS OR THOSE SOLVENTS LISTED IN F001, F002, OR F004; AND STILL BOTTOMS FROM THE RECOVERY OF THESE SPENT SOLVENTS AND SPENT SOLVENT MIXTURES.

- . Waste code: F006
- . Waste name: WASTEWATER TREATMENT SLUDGES FROM ELECTROPLATING OPERATIONS, EXCEPT FROM THE FOLLOWING PROCESSES: (1) SULFURIC ACID ANODIZING OF ALUMINUM; (2) TIN PLATING ON CARBON STEEL; (3) ZINC PLATING (SEGREGATED BASIS) ON CARBON STEEL; (4) ALUMINUM OR ZINC-ALUMINUM PLATING ON CARBON STEEL; (5) CLEANING/STRIPPING ASSOCIATED WITH TIN, ZINC, AND ALUMINUM PLATING ON CARBON STEEL; AND (6) CHEMICAL ETCHING AND MILLING OF ALUMINUM.

- . Waste code: F007
- . Waste name: SPENT CYANIDE PLATING BATH SOLUTIONS FROM ELECTROPLATING OPERATIONS.

- . Waste code: F008
- . Waste name: PLATING BATH RESIDUES FROM THE BOTTOM OF PLATING BATHS FROM ELECTROPLATING OPERATIONS IN WHICH CYANIDES ARE USED IN THE PROCESS.

- . Waste code: F009
- . Waste name: SPENT STRIPPING AND CLEANING BATH SOLUTIONS FROM ELECTROPLATING OPERATIONS IN WHICH CYANIDES ARE USED IN THE PROCESS.

- . Waste code: F010
- . Waste name: QUENCHING BATH RESIDUES FROM OIL BATHS FROM METAL HEAT TREATING OPERATIONS IN WHICH CYANIDES ARE USED IN THE PROCESS.

- . Waste code: F011
- . Waste name: SPENT CYANIDE SOLUTIONS FROM SLAT BATH POT CLEANING FROM METAL HEAT TREATING OPERATIONS.

- . Waste code: F012
- . Waste name: QUENCHING WASTEWATER TREATMENT SLUDGES FROM METAL HEAT TREATING OPERATIONS IN WHICH CYANIDES ARE USED IN THE PROCESS.

- . Waste code: K062
- . Waste name: SPENT PICKLE LIQUOR FROM STEEL FINISHING OPERATIONS OF PLANTS THAT PRODUCE IRON OR STEEL.

Violation Status: No violations found

NPDES:

NPDES Id: ING080133
 Primary Facility Sic Code: 5541
 Primary Facility Sic Desc: Gasoline Service Stations
 Facility Type Desc: Privately Owned Facility
 Permit Status Desc: Terminated
 MJR: Minor
 Issue Date: 10/14/2005
 Effective Date: 11/01/2005

MAP FINDINGS

Map ID
 Direction
 Distance
 Distance (ft.)Site

EDR ID Number
 EPA ID Number

Database(s)

CONTINENTAL EXPRESS INC (Continued)

1000412594

Expiration Date: 10/31/2010
 Latitude In Decimal Degrees: 39.697861
 Longitude In Decimal Degrees: -86.188333
 DMR Cognizant Official: KEVIN MANNING
 DMR Cognizant Offcl Telephone: 636-947-0255
 Primary Facility Sic Code: 5541
 Primary Facility Sic Desc: Gasoline Service Stations
 State Water Body Name: W FK WHITE R VIA THOMPSON RUN - D
 Total Actual Average Flow (MGD): Not reported
 Total App. Design Flow (MGD): Not reported

IN MANIFEST:

Year: Not reported
 EPA ID: IND981088834
 Tons Generated: Not reported
 Tons Shipped OffSite: Not reported

Manifest Handler:

EPA Id #: IND981088834
 Generator Type: Not reported
 Generator Status: Not reported
 Transporter Type: Transporter of hazardous wastes
 Transporter Status: Active
 TSD Type: Not reported
 TSD Status: Not reported
 Handler Mailing Address: 4610 S HARDING ST
 Handler Mailing City/State/Zip: INDIANAPOLIS, IN 46241
 Contact Name: JULIA LONG
 Contact Telephone: 317/783-4252
 Contact Type: Environmental Coordinator

Year: Not reported
 EPA ID: IND981088834
 Tons Generated: Not reported
 Tons Shipped OffSite: Not reported

Year: Not reported
 EPA ID: IND981088834
 Tons Generated: Not reported
 Tons Shipped OffSite: Not reported

SPILL:

Facility ID: 198903094
 Incident Date: 03/22/1989
 Report Date: 03/22/1989
 Material: Petroleum Products
 Spill Source: Commercial
 Recovered Amount: U
 Recovered Units: 0.00
 Spilled Amount: 0.00
 Spilled Units: Gallons
 Contained: N
 Water Affected: Ditch
 Spill Type: Hazardous
 Area Affected: 100 Sq Ft
 Fish Killed: 0.00

MAP FINDINGS

Map ID
 Direction
 Distance
 Distance (ft.)Site

EDR ID Number
 EPA ID Number

Database(s)

CONTINENTAL EXPRESS INC (Continued)

1000412594

Water Supply Affected: Not reported
 Public Intake: N
 Incident Status: Not reported

AUL:

IC TYPE: Environmental Restrictive Covenant
 Facility Id: 10874
 Program Area: LUST
 Affected Media: Surface Soil
 Date Ic Recorded: 06/19/2008
 Description: Not reported
 Control Method A: AUL - Agricultural or Food Crop
 Coverage A: Entire Property
 Chemicals Of Concern A: Petroleum (Includes BTEX and MTBE); TPH - Total Petroleum Hydrocarbons
 Comments A: Not reported
 Control Method B: AUL - Ground Water Use Restriction
 Coverage B: Entire Property
 Chemicals Of Concern B: Petroleum (Includes BTEX and MTBE)
 Comments B: Not reported
 Control Method C: AUL - Residential Use Restriction
 Coverage C: Entire Property
 Chemicals Of Concern C: Petroleum (Includes BTEX and MTBE); TPH - Total Petroleum Hydrocarbons
 Comments C: Not reported
 Control Method D: Not reported
 Coverage D: Not reported
 Chemicals Of Concern D: Not reported
 Comments D: Not reported
 Control Method E: Not reported
 Coverage E: Not reported
 Chemicals Of Concern E: Not reported
 Comments E: Not reported
 Control Method F: Not reported
 Coverage F: Not reported
 Chemicals Of Concern F: Not reported
 Comments F: Not reported
 Control Method G: Not reported
 Coverage G: Not reported
 Chemicals Of Concern G: Not reported
 Comments G: Not reported
 Control Method H: Not reported
 Coverage H: Not reported
 Chemicals Of Concern H: Not reported
 Comments H: Not reported
 Control Method I: Not reported
 Coverage I: Not reported
 Chemicals Of Concern I: Not reported
 Comments I: Not reported

TIER 2:

Facility Id: 16303
 SIC Code: Not reported
 Chemical Name: Urea
 Chemical Info: CAS Num:57136 Chemical Id: Submission Code:
 More Chemical Info: Max Daily Amt: 100000 - 499999 Quantity: 365 Container Type: B -
 Below-Ground Tank
 Location Description: UST #12

MAP FINDINGS

Map ID
 Direction
 Distance
 Distance (ft.)Site

EDR ID Number
 EPA ID Number

Database(s)

CONTINENTAL EXPRESS INC (Continued)

1000412594

Storage Info: Storage Loc: Storage Loc2: Storage Loc3: Storage Loc4 Max Daily Amt:
 100000 - 499999

Facility Id: 16303
 SIC Code: Not reported
 Chemical Name: Hydrotreated Heavy Paraffinic Distillate
 Chemical Info: CAS Num:64742547 Chemical Id: Submission Code:
 More Chemical Info: Max Daily Amt: 100000 - 499999 Quantity: 365 Container Type: B -
 Below-Ground Tank
 Location Description: UST #11
 Storage Info: Storage Loc: Storage Loc2: Storage Loc3: Storage Loc4 Max Daily Amt:
 100000 - 499999

Facility Id: 16303
 SIC Code: Not reported
 Chemical Name: Hydrotreated Heavy Paraffinic Distillate
 Chemical Info: CAS Num:64742547 Chemical Id: Submission Code:
 More Chemical Info: Max Daily Amt: 100000 - 499999 Quantity: 365 Container Type: B -
 Below-Ground Tank
 Location Description: UST #8
 Storage Info: Storage Loc: Storage Loc2: Storage Loc3: Storage Loc4 Max Daily Amt:
 100000 - 499999

Facility Id: 16303
 SIC Code: Not reported
 Chemical Name: Hydrotreated Heavy Paraffinic Distillate
 Chemical Info: CAS Num:64742547 Chemical Id: Submission Code:
 More Chemical Info: Max Daily Amt: 100000 - 499999 Quantity: 365 Container Type: B -
 Below-Ground Tank
 Location Description: UST #9
 Storage Info: Storage Loc: Storage Loc2: Storage Loc3: Storage Loc4 Max Daily Amt:
 100000 - 499999

Facility Id: 16303
 SIC Code: Not reported
 Chemical Name: Hydrotreated Heavy Paraffinic Distillate
 Chemical Info: CAS Num:64742547 Chemical Id: Submission Code:
 More Chemical Info: Max Daily Amt: 100000 - 499999 Quantity: 365 Container Type: B -
 Below-Ground Tank
 Location Description: UST #10
 Storage Info: Storage Loc: Storage Loc2: Storage Loc3: Storage Loc4 Max Daily Amt:
 100000 - 499999

Facility Id: 16303

MAP FINDINGS

Map ID
 Direction
 Distance
 Distance (ft.)Site

EDR ID Number

Database(s) EPA ID Number

10

**KNIGHTSWAY & SR 37S(NEAR I-465
 INDIANAPOLIS, IN 46217**

IN SPILLS

**S101366379
 N/A**

SPILL:

Facility ID: 198908188
 Incident Date: 08/31/1989
 Report Date: 08/31/1989
 Material: Diesel Fuel
 Spill Source: Commercial
 Recovered Amount: G
 Recovered Units: 20.00
 Spilled Amount: 75.00
 Spilled Units: Gallons
 Contained: N
 Water Affected: Open Ditch New
 Spill Type: Spill
 Area Affected: 3000 & 1000ftsq
 Fish Killed: 0.00
 Water Supply Affected: Not reported
 Public Intake: N
 Incident Status: Not reported

10

**4607 SOUTH HARDING
 INDIANAPOLIS, IN**

IN SPILLS

**S108089902
 N/A**

SPILL:

Facility ID: 200606114
 Incident Date: 06/06/2006
 Report Date: 06/06/2006
 Material: DIESEL FUEL
 Spill Source: Trans - Truck
 Recovered Amount: Not reported
 Recovered Units: Not reported
 Spilled Amount: 40.00
 Spilled Units: Gallons
 Contained: Not reported
 Water Affected: Not reported
 Spill Type: Spill
 Area Affected: PAVEMENT
 Fish Killed: Not reported
 Water Supply Affected: Not reported
 Public Intake: N
 Incident Status: Not reported

10

**PILOT TRAVEL CENTER #318
 4607 S HARDING ST
 INDIANAPOLIS, IN**

IN TIER 2

**S111226262
 N/A**

TIER 2:

Facility Id: 20473
 SIC Code: 5541
 Chemical Name: Kerosene
 Chemical Info: CAS Num:8008206 Chemical Id:5084 Submission Code:312
 More Chemical Info: Max Daily Amt: 04 Quantity: 0 Container Type:
 Location Description: Not reported
 Storage Info: Storage Loc:Tank #7 Storage Loc2: Storage Loc3: Storage Loc4 Max Daily

MAP FINDINGS

Map ID			EDR ID Number
Direction			
Distance			
Distance (ft.)Site		Database(s)	EPA ID Number

PILOT TRAVEL CENTER #318 (Continued)

S111226262

Amt: 04

Facility Id: 20473

**10 PILOT TRAVEL CENTER 318
4607 S HARDING ST
INDIANAPOLIS, IN 46217**

**IN TIER 2 S111226082
N/A**

TIER 2:

Facility Id: 12293
 SIC Code: Not reported
 Chemical Name: Not reported
 Chemical Info: CAS Num: Chemical Id: Submission Code:
 More Chemical Info: Max Daily Amt: Quantity: 0 Container Type:
 Location Description: Not reported
 Storage Info: Storage Loc: Storage Loc2: Storage Loc3: Storage Loc4 Max Daily Amt:

Facility Id: 12293
 SIC Code: Not reported
 Chemical Name: Urea
 Chemical Info: CAS Num:57136 Chemical Id: Submission Code:
 More Chemical Info: Max Daily Amt: 10000 - 99999 Quantity: 365 Container Type: B -
 Below-Ground Tank
 Location Description: UST #9
 Storage Info: Storage Loc: Storage Loc2: Storage Loc3: Storage Loc4 Max Daily Amt:
 10000 - 99999

Facility Id: 12293
 SIC Code: 5541
 Chemical Name: Bio-diesel
 Chemical Info: CAS Num:67784809 Chemical Id: Submission Code:
 More Chemical Info: Max Daily Amt: 05 Quantity: 365 Container Type: Below-Ground Tank
 Location Description: Tank # 8
 Storage Info: Storage Loc: Storage Loc2: Storage Loc3: Storage Loc4 Max Daily Amt:
 05

Facility Id: 12293
 SIC Code: Not reported
 Chemical Name: Bio-diesel
 Chemical Info: CAS Num:67784809 Chemical Id: Submission Code:
 More Chemical Info: Max Daily Amt: 100000 - 499999 Quantity: 365 Container Type: B -
 Below-Ground Tank
 Location Description: Tank # 8
 Storage Info: Storage Loc: Storage Loc2: Storage Loc3: Storage Loc4 Max Daily Amt:
 100000 - 499999

Facility Id: 12293
 SIC Code: Not reported
 Chemical Name: Bio-diesel
 Chemical Info: CAS Num:67784809 Chemical Id: Submission Code:
 More Chemical Info: Max Daily Amt: 100000 - 499999 Quantity: 365 Container Type: B -
 Below-Ground Tank
 Location Description: Tank # 8
 Storage Info: Storage Loc: Storage Loc2: Storage Loc3: Storage Loc4 Max Daily Amt:

MAP FINDINGS

Map ID
 Direction
 Distance
 Distance (ft.)Site

EDR ID Number
 EPA ID Number

Database(s)

PILOT TRAVEL CENTER 318 (Continued)

S111226082

100000 - 499999

Facility Id: 12293
 SIC Code: Not reported
 Chemical Name: Urea
 Chemical Info: CAS Num:57136 Chemical Id: Submission Code:
 More Chemical Info: Max Daily Amt: 50000 - 74999 Quantity: 365 Container Type: B -
 Below-Ground Tank
 Location Description: UST #9
 Storage Info: Storage Loc: Storage Loc2: Storage Loc3: Storage Loc4 Max Daily Amt:
 50000 - 74999

Facility Id: 12293
 SIC Code: Not reported
 Chemical Name: Bio-diesel
 Chemical Info: CAS Num:67784809 Chemical Id: Submission Code:
 More Chemical Info: Max Daily Amt: 100000-999999 Quantity: 365 Container Type: B -
 Below-
 Location Description: Tank # 8
 Storage Info: Storage Loc: Storage Loc2: Storage Loc3: Storage Loc4 Max Daily Amt:
 100000-999999

Facility Id: 12293
 SIC Code: Not reported
 Chemical Name: Urea
 Chemical Info: CAS Num:57136 Chemical Id: Submission Code:
 More Chemical Info: Max Daily Amt: 50000 - 74999 Quantity: 365 Container Type: B -
 Below-Ground Tank
 Location Description: UST #9
 Storage Info: Storage Loc: Storage Loc2: Storage Loc3: Storage Loc4 Max Daily Amt:
 50000 - 74999

Facility Id: 12293
 SIC Code: Not reported
 Chemical Name: Bio-diesel
 Chemical Info: CAS Num:67784809 Chemical Id: Submission Code:
 More Chemical Info: Max Daily Amt: 05 Quantity: 365 Container Type: Below-Ground Tank
 Location Description: Tank # 8
 Storage Info: Storage Loc: Storage Loc2: Storage Loc3: Storage Loc4 Max Daily Amt:
 05

Facility Id: 12293
 SIC Code: Not reported
 Chemical Name: Bio-diesel
 Chemical Info: CAS Num:67784809 Chemical Id: Submission Code:
 More Chemical Info: Max Daily Amt: 100000 - 999999 Quantity: 365 Container Type: B -
 Below-Ground Tank
 Location Description: Tank # 8
 Storage Info: Storage Loc: Storage Loc2: Storage Loc3: Storage Loc4 Max Daily Amt:
 100000 - 999999

MAP FINDINGS

Map ID
 Direction
 Distance
 Distance (ft.)Site

EDR ID Number
 EPA ID Number

Database(s)

PILOT TRAVEL CENTER 318 (Continued)

S111226082

Facility Id: 12293

Contact:

Contact Type: Secondary Emergency Contact
 Contact Name: JOEY CUPP
 Mailing Address1: 5508 Lonas Rd
 Mailing Address2: Not reported
 Mailing Address3: Not reported
 Mailing City/State/Zip: Knoxville, TN 37909
 Phone: 865-588-7488
 Type: 24-hour

Contact Type: is primary emergency contact for
 Contact Name: NORMAN MARSHALL
 Mailing Address1: 4607 S Harding St
 Mailing Address2: Not reported
 Mailing Address3: Not reported
 Mailing City/State/Zip: Indianapolis, IN 46217
 Phone: 812-877-9977
 Type: Not reported

Contact Type: Secondary Emergency Contact
 Contact Name: JOEY CUPP
 Mailing Address1: 5508 Lonas Rd
 Mailing Address2: Not reported
 Mailing Address3: Not reported
 Mailing City/State/Zip: Knoxville, TN 37909
 Phone: 865-588-7488
 Type: Not reported

Contact Type: Primary Emergency Contact
 Contact Name: TROY BRUNER
 Mailing Address1: 4607 S Harding St
 Mailing Address2: Not reported
 Mailing Address3: Not reported
 Mailing City/State/Zip: Indianapolis, IN 46217
 Phone: 317-783-1033
 Type: Work

Contact Type: Primary Emergency Contact
 Contact Name: TROY BRUNER
 Mailing Address1: 4607 S Harding St
 Mailing Address2: Not reported
 Mailing Address3: Not reported
 Mailing City/State/Zip: Indianapolis, IN 46217
 Phone: 317-783-1033
 Type: 24-hour

Contact Type: Business Owner
 Contact Name: PILOT TRAVEL CENTERS, LLC
 Mailing Address1: 5508 Lonas Road
 Mailing Address2: Not reported
 Mailing Address3: Not reported
 Mailing City/State/Zip: Knoxville, TN 37909
 Phone: Not reported
 Type: Not reported

Contact Type: is business owner for

MAP FINDINGS

Map ID
 Direction
 Distance
 Distance (ft.)Site

EDR ID Number
 EPA ID Number

Database(s)

PILOT TRAVEL CENTER 318 (Continued)

S111226082

Contact Name: PILOT TRAVEL CENTERS LLC
 Mailing Address1: 5508 Lonas Rd
 Mailing Address2: Not reported
 Mailing Address3: Not reported
 Mailing City/State/Zip: Knoxville, TN 37909
 Phone: 865-588-7488
 Type: Not reported

Contact Type: is primary emergency contact for
 Contact Name: TROY BRUNER
 Mailing Address1: 4607 S Harding St
 Mailing Address2: Not reported
 Mailing Address3: Not reported
 Mailing City/State/Zip: Indianapolis, IN 46217
 Phone: 317-783-1033
 Type: Not reported

Contact Type: Secondary Emergency Contact
 Contact Name: JOEY CUPP
 Mailing Address1: 5508 Lonas Rd
 Mailing Address2: Not reported
 Mailing Address3: Not reported
 Mailing City/State/Zip: Knoxville, TN 37909
 Phone: 865-588-7488
 Type: Work

Contact Type: is primary emergency contact for
 Contact Name: NORMAN MARSHALL
 Mailing Address1: 4607 S Harding St
 Mailing Address2: Not reported
 Mailing Address3: Not reported
 Mailing City/State/Zip: Indianapolis, IN 46217
 Phone: 317-783-1033
 Type: Not reported

**10 PILOT TRAVEL CENTER 318
 4607 S HARDING ST
 INDIANAPOLIS, IN 46217**

**RCRA-CESQG 1000245700
 FINDS IND065543779
 IN MANIFEST
 IN SPILLS
 ECHO**

RCRA-CESQG:
 Date form received by agency: 03/01/2011
 Facility name: PILOT TRAVEL CENTERS LLC 318
 Facility address: 4607 S HARDING ST
 INDIANAPOLIS, IN 46217
 EPA ID: IND065543779
 Mailing address: LONAS DR
 KNOXVILLE, TN 37909
 Contact: JOEY CUPP
 Contact address: LONAS DR
 KNOXVILLE, TN 37909
 Contact country: US
 Contact telephone: 865-474-2826
 Contact email: JOEY.CUPP@PILOTTRAVELCENTERS.COM
 EPA Region: 05
 Classification: Conditionally Exempt Small Quantity Generator
 Description: Handler: generates 100 kg or less of hazardous waste per calendar

MAP FINDINGS

Map ID
 Direction
 Distance
 Distance (ft.)Site

EDR ID Number
 EPA ID Number

Database(s)

PILOT TRAVEL CENTER 318 (Continued)

1000245700

month, and accumulates 1000 kg or less of hazardous waste at any time; or generates 1 kg or less of acutely hazardous waste per calendar month, and accumulates at any time: 1 kg or less of acutely hazardous waste; or 100 kg or less of any residue or contaminated soil, waste or other debris resulting from the cleanup of a spill, into or on any land or water, of acutely hazardous waste; or generates 100 kg or less of any residue or contaminated soil, waste or other debris resulting from the cleanup of a spill, into or on any land or water, of acutely hazardous waste during any calendar month, and accumulates at any time: 1 kg or less of acutely hazardous waste; or 100 kg or less of any residue or contaminated soil, waste or other debris resulting from the cleanup of a spill, into or on any land or water, of acutely hazardous waste

Owner/Operator Summary:

Owner/operator name: TROY BRUNER
 Owner/operator address: Not reported
 Not reported
 Owner/operator country: US
 Owner/operator telephone: Not reported
 Legal status: Private
 Owner/Operator Type: Operator
 Owner/Op start date: 12/17/1992
 Owner/Op end date: Not reported

Owner/operator name: PILOT TRAVEL CENTERS LLC
 Owner/operator address: 5508 LONAS DR
 KNOXVILLE, TN 37909
 Owner/operator country: US
 Owner/operator telephone: Not reported
 Legal status: Private
 Owner/Operator Type: Owner
 Owner/Op start date: 12/17/1992
 Owner/Op end date: Not reported

Owner/operator name: GENERAL TIRE INC
 Owner/operator address: ADDRESS NOT REPORTED
 CITY NOT REPORTED, AK 99998
 Owner/operator country: Not reported
 Owner/operator telephone: (312) 555-1212
 Legal status: Private
 Owner/Operator Type: Owner
 Owner/Op start date: Not reported
 Owner/Op end date: Not reported

Handler Activities Summary:

U.S. importer of hazardous waste: No
 Mixed waste (haz. and radioactive): No
 Recycler of hazardous waste: No
 Transporter of hazardous waste: No
 Treater, storer or disposer of HW: No
 Underground injection activity: No
 On-site burner exemption: No
 Furnace exemption: No
 Used oil fuel burner: No
 Used oil processor: No

MAP FINDINGS

Map ID
 Direction
 Distance
 Distance (ft.)Site

EDR ID Number
 EPA ID Number

Database(s)

PILOT TRAVEL CENTER 318 (Continued)

1000245700

User oil refiner: No
 Used oil fuel marketer to burner: No
 Used oil Specification marketer: No
 Used oil transfer facility: No
 Used oil transporter: No

. Waste code: D001
 . Waste name: IGNITABLE WASTE

Historical Generators:

Date form received by agency: 09/16/2009
 Site name: PILOT TRAVEL CENTERS LLC 318
 Classification: Small Quantity Generator

. Waste code: D001
 . Waste name: IGNITABLE WASTE

Date form received by agency: 06/09/2004
 Site name: SCHEID TRUCK TIRE SERVICE
 Classification: Not a generator, verified

. Waste code: D001
 . Waste name: IGNITABLE WASTE

Date form received by agency: 08/03/1987
 Site name: SCHEID TRUCK TIRE SERVICE
 Classification: Small Quantity Generator

. Waste code: D000
 . Waste name: Not Defined

. Waste code: D001
 . Waste name: IGNITABLE WASTE

Violation Status: No violations found

FINDS:

Registry ID: 110003082468

Environmental Interest/Information System

IN-FRS (Indiana - Facility Registry System). The Indiana Department of Environmental Management (I-DEM) has implemented the Indiana-Facility Registry System (I-FRS). The I-FRS provides the interface and processes to link facility data monitored by multiple State and EPA program systems. In addition, I-FRS enables IDEM to reconcile environmental data and exchange it with EPA FRS using the electronic data exchange over the Network Node.

RCRAInfo is a national information system that supports the Resource Conservation and Recovery Act (RCRA) program through the tracking of events and activities related to facilities that generate, transport, and treat, store, or dispose of hazardous waste. RCRAInfo allows RCRA program staff to track the notification, permit, compliance, and corrective action activities required under RCRA.

STATE MASTER

MAP FINDINGS

Map ID
 Direction
 Distance
 Distance (ft.)Site

EDR ID Number

Database(s) EPA ID Number

PILOT TRAVEL CENTER 318 (Continued)

1000245700

IN MANIFEST:

Year: 2010
 EPA ID: IND065543779
 Tons Generated: 0.00
 Tons Shipped OffSite: 0.04

Manifest Handler:

EPA Id #: IND065543779
 Generator Type: Not reported
 Generator Status: No longer a generator of hazardous wastes
 Transporter Type: Code no longer valid
 Transporter Status: Non Active
 TSD Type: Not reported
 TSD Status: Not reported
 Handler Mailing Address: 4607 S HARDING
 Handler Mailing City/State/Zip: INDIANAPOLIS, IN 46217
 Contact Name: TOM CROWE
 Contact Telephone: 317-786-1076
 Contact Type: Environmental Coordinator

Year: Not reported
 EPA ID: IND065543779
 Tons Generated: Not reported
 Tons Shipped OffSite: Not reported

Year: Not reported
 EPA ID: IND065543779
 Tons Generated: Not reported
 Tons Shipped OffSite: Not reported

Year: Not reported
 EPA ID: IND065543779
 Tons Generated: Not reported
 Tons Shipped OffSite: Not reported

SPILL:

Facility ID: 199510156
 Incident Date: 10/23/1995
 Report Date: 10/23/1995
 Material: Diesel Fuel
 Spill Source: Commercial
 Recovered Amount: G
 Recovered Units: 28.00
 Spilled Amount: 30.00
 Spilled Units: Gallons
 Contained: Y
 Water Affected: None
 Spill Type: Spill
 Area Affected: 300 Sq Ft
 Fish Killed: 0.00
 Water Supply Affected: Not reported
 Public Intake: U
 Incident Status: Not reported

Facility ID: 200512133
 Incident Date: 12/28/2005

MAP FINDINGS

Map ID
 Direction
 Distance
 Distance (ft.)Site

EDR ID Number
 EPA ID Number

Database(s)

PILOT TRAVEL CENTER 318 (Continued)

1000245700

Report Date: 12/28/2005
 Material: DIESEL
 Spill Source: Trans - Truck
 Recovered Amount: Not reported
 Recovered Units: Not reported
 Spilled Amount: 200.00
 Spilled Units: Gallons
 Contained: Not reported
 Water Affected: STORM DRAIN*
 Spill Type: Spill
 Area Affected: 3000 SQ FT
 Fish Killed: 0.00
 Water Supply Affected: Not reported
 Public Intake: N
 Incident Status: Not reported

Facility ID: 200605272
 Incident Date: 05/26/2006
 Report Date: 05/26/2006
 Material: diesel
 Spill Source: Commercial
 Recovered Amount: G
 Recovered Units: 75.00
 Spilled Amount: 75.00
 Spilled Units: Gallons
 Contained: Not reported
 Water Affected: Not reported
 Spill Type: Spill
 Area Affected: Not reported
 Fish Killed: Not reported
 Water Supply Affected: Not reported
 Public Intake: N
 Incident Status: Not reported

ECHO:

Envid: 1000245700
 Registry ID: 110003082468
 DFR URL: http://echo.epa.gov/detailed_facility_report?fid=110003082468

10

**PILOT #318
 4607 S HARDING ST
 INDIANAPOLIS, IN**

**IN RGA LUST S116010225
 N/A**

RGA LUST:

2004 PILOT #318 4607 S HARDING ST
 2003 PILOT #318 4607 S HARDING ST

MAP FINDINGS

Map ID
 Direction
 Distance
 Distance (ft.)Site

EDR ID Number

Database(s) EPA ID Number

10 PILOT TRAVEL CENTER #318
 4607 S HARDING ST
 INDIANAPOLIS, IN 46217

IN LUST U001080789
 IN UST N/A
 IN SPILLS

LUST:

Facility ID: 11925
 Incident Number: 200511501
 Description: Deactivated (no release confirmed)
 Priority: Unknown

Facility ID: 11925
 Incident Number: 200307513
 Description: Active
 Priority: High

Facility ID: 11925
 Incident Number: 201109500
 Description: Active
 Priority: High

Facility ID: 11925
 Incident Number: 200910506
 Description: Active
 Priority: High

UST:

Facility ID: 11925
 Owner Id: 4552
 Company Name: Pilot Travel Centers LLC
 Mailing Address: 5508 Lonas Rd
 Mailing Address 2: Not reported
 Mailing City,St,Zip: Knoxville, TN 37909

Tank Number: 1
Tank Status: Permanently Out of Service
 Install Date: Not reported
 Tank Capacity: 2500
 Substance Desc: Other
 Closed Date: Not reported

Tank Number: 10
Tank Status: Currently in use
 Install Date: 09/01/1992
 Tank Capacity: 10000
 Substance Desc: Gasoline
 Closed Date: Not reported

Tank Number: 11
Tank Status: Currently in use
 Install Date: 09/01/1992
 Tank Capacity: 4000
 Substance Desc: Diesel
 Closed Date: Not reported

Tank Number: 12
Tank Status: Currently in use

MAP FINDINGS

Map ID
 Direction
 Distance
 Distance (ft.)Site

EDR ID Number

Database(s) EPA ID Number

PILOT TRAVEL CENTER #318 (Continued)

U001080789

Install Date: 08/01/2007
 Tank Capacity: 20000
 Substance Desc: Diesel
 Closed Date: Not reported

Tank Number: 2
Tank Status: Permanently Out of Service
 Install Date: Not reported
 Tank Capacity: 2500
 Substance Desc: Other
 Closed Date: Not reported

Tank Number: 3
Tank Status: Permanently Out of Service
 Install Date: Not reported
 Tank Capacity: 500
 Substance Desc: Used Oil
 Closed Date: Not reported

Tank Number: 4
Tank Status: Permanently Out of Service
 Install Date: Not reported
 Tank Capacity: 500
 Substance Desc: Diesel
 Closed Date: Not reported

Tank Number: 5
Tank Status: Currently in use
 Install Date: 09/01/1992
 Tank Capacity: 20000
 Substance Desc: Diesel
 Closed Date: Not reported

Tank Number: 6
Tank Status: Currently in use
 Install Date: 09/01/1992
 Tank Capacity: 20000
 Substance Desc: Diesel
 Closed Date: Not reported

Tank Number: 7
Tank Status: Currently in use
 Install Date: 09/01/1992
 Tank Capacity: 20000
 Substance Desc: Diesel
 Closed Date: Not reported

Tank Number: 8
Tank Status: Currently in use
 Install Date: 09/01/1992

MAP FINDINGS

Map ID
 Direction
 Distance
 Distance (ft.)Site

EDR ID Number
 EPA ID Number

Database(s)

PILOT TRAVEL CENTER #318 (Continued)

U001080789

Tank Capacity: 12000
 Substance Desc: Gasoline
 Closed Date: Not reported

Tank Number: 9
Tank Status: Currently in use
 Install Date: 09/01/1992
 Tank Capacity: 10000
 Substance Desc: Gasoline
 Closed Date: Not reported

SPILL:

Facility ID: 199307108
 Incident Date: 07/13/1993
 Report Date: 07/13/1993
 Material: Truck Wash Water
 Spill Source: Trans - Truck
 Recovered Amount: G
 Recovered Units: 0.00
 Spilled Amount: 0.00
 Spilled Units: Gallons
 Contained: N
 Water Affected: Unknown
 Spill Type: Hazardous
 Area Affected: 100 Sq Ft
 Fish Killed: 0.00
 Water Supply Affected: Not reported
 Public Intake: U
 Incident Status: Not reported

10

**PILOT TRAVEL CENTER #318
 4607 S HARDING ST
 INDIANAPOLIS, IN**

IN RGA LUST

**S116010239
 N/A**

RGA LUST:

2012	PILOT TRAVEL CENTER #318	4607 S HARDING ST
2011	PILOT TRAVEL CENTER #318	4607 S HARDING ST
2010	PILOT TRAVEL CENTER #318	4607 S HARDING ST
2009	PILOT TRAVEL CENTER #318	4607 S HARDING ST
2008	PILOT TRAVEL CENTER #318	4607 S HARDING ST
2007	PILOT TRAVEL CENTER #318	4607 S HARDING ST
2006	PILOT TRAVEL CENTER #318	4607 S HARDING ST
2005	PILOT TRAVEL CENTER #318	4607 S HARDING ST

10

**4605 S HARDING, OMELET SHOP
 INDIANAPOLIS, IN**

IN SPILLS

**S105973540
 N/A**

SPILL:

Facility ID: 200308031
 Incident Date: 08/05/2003
 Report Date: 08/05/2003
 Material: Diesel Fuel
 Spill Source: Trans - Truck
 Recovered Amount: Not reported
 Recovered Units: Not reported

MAP FINDINGS

Map ID
 Direction
 Distance
 Distance (ft.)Site

EDR ID Number
 EPA ID Number

Database(s)

(Continued)

S105973540

Spilled Amount: Not reported
 Spilled Units: Not reported
 Contained: Not reported
 Water Affected: UNKNOWN
 Spill Type: Spill
 Area Affected: UNDETERMINED
 Fish Killed: Not reported
 Water Supply Affected: NA
 Public Intake: N
 Incident Status: Not reported

10

**4605 S HARDING
 INDIANAPOLIS, IN 46217**

IN SPILLS

**S103802767
 N/A**

SPILL:

Facility ID: 199603060
 Incident Date: 03/09/1996
 Report Date: 03/09/1996
 Material: Diesel
 Spill Source: Trans - Truck
 Recovered Amount: G
 Recovered Units: 75.00
 Spilled Amount: 75.00
 Spilled Units: Gallons
 Contained: Y
 Water Affected: None
 Spill Type: Spill
 Area Affected: 2000 Sq Ft
 Fish Killed: 0.00
 Water Supply Affected: Not reported
 Public Intake: N
 Incident Status: Not reported

10

**BLUE BEACON INTERNATIONAL INCORPORATED
 4550 S HARDING ST
 INDIANAPOLIS, IN 46217**

**FINDS
 ECHO**

**1004497013
 N/A**

FINDS:

Registry ID: 110058445240

Environmental Interest/Information System
 STATE MASTER

Registry ID: 110058637079

Environmental Interest/Information System
 STATE MASTER

Registry ID: 110011984816

Environmental Interest/Information System
 IN-FRS (Indiana - Facility Registry System). The Indiana Department of
 Environmental Management (I-DEM) has implemented the Indiana-Facility
 Registry System (I-FRS). The I-FRS provides the interface and

MAP FINDINGS

Map ID
 Direction
 Distance
 Distance (ft.)Site

EDR ID Number
 EPA ID Number

Database(s)

BLUE BEACON INTERNATIONAL INCORPORATED (Continued)

1004497013

processes to link facility data monitored by multiple State and EPA program systems. In addition, I-FRS enables IDEM to reconcile environmental data and exchange it with EPA FRS using the electronic data exchange over the Network Node.

ECHO:

Envid:	1004497013
Registry ID:	110058445240
DFR URL:	http://echo.epa.gov/detailed_facility_report?fid=110058445240
Envid:	1004497013
Registry ID:	110058637079
DFR URL:	http://echo.epa.gov/detailed_facility_report?fid=110058637079
Envid:	1004497013
Registry ID:	110011984816
DFR URL:	http://echo.epa.gov/detailed_facility_report?fid=110011984816

10

**CONCRETE INDUSTRIES INCORPORATED
 4550 S HARDING ST
 INDIANAPOLIS, IN 46217**

**IN AIRS S110063230
 IN TIER 2 N/A**

AIRS:

Status:	Issued
Source ID:	097-05137
Responsible Official Name:	Charles Sullivan
Responsible Official Phone:	317-232-8422
SIC Code:	3273
Permit ID:	097-35523-05137 *
Permit Level:	SSOA
Subtype Qualifier:	Administrative Amendment
Issue Date:	04/15/2015
End Date:	Not reported
Source Contact:	Bill Wiley
Application Received Start Date:	02/26/2015
Application Received End Date:	Not reported
Public Notice Begins Start Date:	Not reported
Public Notice Begins End Date:	Not reported
Proposed Internet Upload Start Date:	Not reported
Proposed Internet Upload End Date:	Not reported
Status:	Denied
Source ID:	097-05137
Responsible Official Name:	Rungrachanee Traivaranon
Responsible Official Phone:	317-234-5615
SIC Code:	3273
Permit ID:	097-29995-05137 *
Permit Level:	SSOA
Subtype Qualifier:	Relocation
Issue Date:	Not reported
End Date:	Not reported
Source Contact:	Bill Wiley
Application Received Start Date:	12/13/2010
Application Received End Date:	Not reported
Public Notice Begins Start Date:	Not reported
Public Notice Begins End Date:	Not reported

MAP FINDINGS

Map ID
 Direction
 Distance
 Distance (ft.)Site

EDR ID Number
 EPA ID Number

Database(s)

CONCRETE INDUSTRIES INCORPORATED (Continued)

S110063230

Proposed Internet Upload Start Date: Not reported
 Proposed Internet Upload End Date: Not reported

Status: Issued
 Source ID: 097-05137
 Responsible Official Name: Carmen Bugay
 Responsible Official Phone: 317-233-0185
 SIC Code: 3273
 Permit ID: 097-25376-05137 *
 Permit Level: SSOA
 Subtype Qualifier: Revocation
 Issue Date: 11/30/2007
 End Date: Not reported
 Source Contact: Bill Wiley
 Application Received Start Date: 10/05/2007
 Application Received End Date: Not reported
 Public Notice Begins Start Date: Not reported
 Public Notice Begins End Date: Not reported
 Proposed Internet Upload Start Date: Not reported
 Proposed Internet Upload End Date: Not reported

Status: Issued
 Source ID: 097-05137
 Responsible Official Name: Indpls OES
 Responsible Official Phone: 317-233-0185
 SIC Code: 3273
 Permit ID: 097-25412-05137 *
 Permit Level: SSOA
 Subtype Qualifier: Not reported
 Issue Date: 11/30/2007
 End Date: Not reported
 Source Contact: Bill Wiley
 Application Received Start Date: 10/05/2007
 Application Received End Date: Not reported
 Public Notice Begins Start Date: Not reported
 Public Notice Begins End Date: Not reported
 Proposed Internet Upload Start Date: Not reported
 Proposed Internet Upload End Date: Not reported

Status: Issued
 Source ID: 097-05137
 Responsible Official Name: Brian Head
 Responsible Official Phone: 317-233-0185
 SIC Code: 3273
 Permit ID: 097-10443-05137 (No Electronic File Exists)
 Permit Level: SSOA
 Subtype Qualifier: Not reported
 Issue Date: 12/09/1998
 End Date: Not reported
 Source Contact: Bill Wiley
 Application Received Start Date: 12/04/1998
 Application Received End Date: Not reported
 Public Notice Begins Start Date: Not reported
 Public Notice Begins End Date: Not reported
 Proposed Internet Upload Start Date: Not reported
 Proposed Internet Upload End Date: Not reported

MAP FINDINGS

Map ID
 Direction
 Distance
 Distance (ft.)Site

EDR ID Number

Database(s) EPA ID Number

CONCRETE INDUSTRIES INCORPORATED (Continued)

S110063230

TIER 2:

Facility Id: 13216
 SIC Code: Not reported
 Chemical Name: Hydrogen Fluoride
 Chemical Info: CAS Num:7664393 Chemical Id: Submission Code:
 More Chemical Info: Max Daily Amt: 1000 - 9999 Quantity: 366 Container Type: E - Plastic
 or Non-Metal Drum
 Location Description: mechanical room
 Storage Info: Storage Loc: Storage Loc2: Storage Loc3: Storage Loc4 Max Daily Amt:
 1000 - 9999

Facility Id: 13216
 SIC Code: Not reported
 Chemical Name: Hydrogen Fluoride
 Chemical Info: CAS Num:7664393 Chemical Id: Submission Code:
 More Chemical Info: Max Daily Amt: 1000-9999 Quantity: 365 Container Type: E - Plasti
 mechanical room
 Location Description:
 Storage Info: Storage Loc: Storage Loc2: Storage Loc3: Storage Loc4 Max Daily Amt:
 1000-9999

Facility Id: 14523
 SIC Code: Not reported
 Chemical Name: Sand
 Chemical Info: CAS Num:14808607 Chemical Id: Submission Code:
 More Chemical Info: Max Daily Amt: 05 Quantity: 365 Container Type: Silo
 Location Description: silo E
 Storage Info: Storage Loc: Storage Loc2: Storage Loc3: Storage Loc4 Max Daily Amt:
 05

Facility Id: 14523
 SIC Code: Not reported
 Chemical Name: Other Chemical 11
 Chemical Info: CAS Num:999011 Chemical Id: Submission Code:
 More Chemical Info: Max Daily Amt: 05 Quantity: 365 Container Type: Other
 Location Description: outside storage D
 Storage Info: Storage Loc: Storage Loc2: Storage Loc3: Storage Loc4 Max Daily Amt:
 05

Facility Id: 14523
 SIC Code: Not reported
 Chemical Name: Calcium chloride
 Chemical Info: CAS Num:10043524 Chemical Id: Submission Code:
 More Chemical Info: Max Daily Amt: 04 Quantity: 365 Container Type: Above-Ground Tank
 Location Description: plant D
 Storage Info: Storage Loc: Storage Loc2: Storage Loc3: Storage Loc4 Max Daily Amt:
 04

Facility Id: 14523
 SIC Code: Not reported
 Chemical Name: Other Chemical 10
 Chemical Info: CAS Num:999010 Chemical Id: Submission Code:
 More Chemical Info: Max Daily Amt: 05 Quantity: 365 Container Type: Silo

MAP FINDINGS

Map ID
 Direction
 Distance
 Distance (ft.)Site

EDR ID Number
 EPA ID Number

Database(s)

CONCRETE INDUSTRIES INCORPORATED (Continued)

S110063230

Location Description: silo D
 Storage Info: Storage Loc: Storage Loc2: Storage Loc3: Storage Loc4 Max Daily Amt: 05

Facility Id: 13216
 SIC Code: Not reported
 Chemical Name: Hydrogen Fluoride
 Chemical Info: CAS Num:7664393 Chemical Id: Submission Code:
 More Chemical Info: Max Daily Amt: 1000 - 4999 Quantity: 365 Container Type: E - Plastic or Non-Metal Drum

Location Description: mechanical room
 Storage Info: Storage Loc: Storage Loc2: Storage Loc3: Storage Loc4 Max Daily Amt: 1000 - 4999

Facility Id: 14523
 SIC Code: Not reported
 Chemical Name: Not reported
 Chemical Info: CAS Num: Chemical Id: Submission Code:
 More Chemical Info: Max Daily Amt: Quantity: 0 Container Type:
 Location Description: Not reported
 Storage Info: Storage Loc: Storage Loc2: Storage Loc3: Storage Loc4 Max Daily Amt:

Facility Id: 14523
 SIC Code: Not reported
 Chemical Name: Other Chemical 15
 Chemical Info: CAS Num:999015 Chemical Id: Submission Code:
 More Chemical Info: Max Daily Amt: 04 Quantity: 365 Container Type: Above-Ground Tank
 Location Description: tank K
 Storage Info: Storage Loc: Storage Loc2: Storage Loc3: Storage Loc4 Max Daily Amt: 04

Facility Id: 14523
 SIC Code: Not reported
 Chemical Name: Other Chemical 14
 Chemical Info: CAS Num:999014 Chemical Id: Submission Code:
 More Chemical Info: Max Daily Amt: 05 Quantity: 365 Container Type: Other
 Location Description: outside storage J
 Storage Info: Storage Loc: Storage Loc2: Storage Loc3: Storage Loc4 Max Daily Amt: 05

Facility Id: 14523
 SIC Code: Not reported
 Chemical Name: Portland Cement
 Chemical Info: CAS Num:65997151 Chemical Id: Submission Code:
 More Chemical Info: Max Daily Amt: 05 Quantity: 365 Container Type: Silo
 Location Description: silo D
 Storage Info: Storage Loc: Storage Loc2: Storage Loc3: Storage Loc4 Max Daily Amt: 05

Facility Id: 13216
 SIC Code: Not reported

MAP FINDINGS

Map ID
 Direction
 Distance
 Distance (ft.)Site

EDR ID Number
 EPA ID Number

Database(s)

CONCRETE INDUSTRIES INCORPORATED (Continued)

S110063230

Chemical Name: Hydrogen Fluoride
 Chemical Info: CAS Num:7664393 Chemical Id: Submission Code:
 More Chemical Info: Max Daily Amt: 03 Quantity: 365 Container Type: Plastic or Non-Metal Drum
 Location Description: mechanical room
 Storage Info: Storage Loc: Storage Loc2: Storage Loc3: Storage Loc4 Max Daily Amt: 03

Facility Id: 14523
 SIC Code: Not reported
 Chemical Name: Fuel Oil no. 2-D
 Chemical Info: CAS Num:68476346 Chemical Id: Submission Code:
 More Chemical Info: Max Daily Amt: 04 Quantity: 365 Container Type: Above-Ground Tank tank A
 Location Description:
 Storage Info: Storage Loc: Storage Loc2: Storage Loc3: Storage Loc4 Max Daily Amt: 04

Facility Id: 14523
 SIC Code: Not reported
 Chemical Name: Other Chemical 13
 Chemical Info: CAS Num:999013 Chemical Id: Submission Code:
 More Chemical Info: Max Daily Amt: 06 Quantity: 365 Container Type: Other
 Location Description: outside storage G
 Storage Info: Storage Loc: Storage Loc2: Storage Loc3: Storage Loc4 Max Daily Amt: 06

Facility Id: 13216
 SIC Code: Not reported
 Chemical Name: Hydrogen Fluoride
 Chemical Info: CAS Num:7664393 Chemical Id: Submission Code:
 More Chemical Info: Max Daily Amt: 1000 - 4999 Quantity: 365 Container Type: E - Plastic or Non-Metal Drum
 Location Description: mechanical room
 Storage Info: Storage Loc: Storage Loc2: Storage Loc3: Storage Loc4 Max Daily Amt: 1000 - 4999

Facility Id: 14523
 Contact:
 Contact Type: Business Owner
 Contact Name: CONCRETE INDUSTRIES INC.
 Mailing Address1: 10340 Pleasant Street
 Mailing Address2: Suite 400
 Mailing Address3: Not reported
 Mailing City/State/Zip: Noblesville, IN 46060
 Phone: Not reported
 Type: Not reported

Contact Type: Primary Emergency Contact
 Contact Name: MICHAEL SHUMAKER
 Mailing Address1: 10340 Pleasant Street
 Mailing Address2: Suite 400
 Mailing Address3: Not reported
 Mailing City/State/Zip: Noblesville, IN 46060

MAP FINDINGS

Map ID
 Direction
 Distance
 Distance (ft.)Site

EDR ID Number
 EPA ID Number

Database(s)

CONCRETE INDUSTRIES INCORPORATED (Continued)

S110063230

Phone: 317-695-4843
 Type: 24-hour

Facility Id: 13216

Contact:
 Contact Type: Secondary Emergency Contact
 Contact Name: TINA DORF
 Mailing Address1: PO Box 856
 Mailing Address2: Not reported
 Mailing Address3: Not reported
 Mailing City/State/Zip: Salina, KS 67402
 Phone: 785-825-2221 3621
 Type: Work

Contact Type: Secondary Emergency Contact
 Contact Name: TINA DORF
 Mailing Address1: PO Box 856
 Mailing Address2: Not reported
 Mailing Address3: Not reported
 Mailing City/State/Zip: Salina, KS 67402
 Phone: 785-819-3250
 Type: Mobile

Contact Type: is primary emergency contact for
 Contact Name: DENNIS VIDAS
 Mailing Address1: 4550 S Harding Street
 Mailing Address2: Not reported
 Mailing Address3: Not reported
 Mailing City/State/Zip: Indianapolis, IN 46217
 Phone: 317-782-0407
 Type: Not reported

Contact Type: is primary emergency contact for
 Contact Name: DENNIS VIDAS
 Mailing Address1: 4550 S Harding Street
 Mailing Address2: Not reported
 Mailing Address3: Not reported
 Mailing City/State/Zip: Indianapolis, IN 46217
 Phone: 303-947-4006
 Type: Not reported

Contact Type: Primary Emergency Contact
 Contact Name: DENNIS VIDAS
 Mailing Address1: 4550 S Harding Street
 Mailing Address2: Not reported
 Mailing Address3: Not reported
 Mailing City/State/Zip: Indianapolis, IN 46217
 Phone: 317-782-0407
 Type: 24-hour

Contact Type: is business owner for
 Contact Name: BLUE BEACON TRUCK WASH OF INDIANAPOLIS
 Mailing Address1: 4550 S Harding St
 Mailing Address2: Not reported
 Mailing Address3: Not reported
 Mailing City/State/Zip: Indianapolis, IN 46217
 Phone: Not reported

MAP FINDINGS

Map ID
 Direction
 Distance
 Distance (ft.)Site

EDR ID Number
 EPA ID Number

Database(s)

CONCRETE INDUSTRIES INCORPORATED (Continued)

S110063230

Type: Not reported

Contact Type: is primary emergency contact for
 Contact Name: BLUE BEACON TRUCK WASH OF INDIANAPOLISXX
 Mailing Address1: 4550 S Harding Street
 Mailing Address2: Not reported
 Mailing Address3: Not reported
 Mailing City/State/Zip: Indianapolis, IN 46217
 Phone: Not reported
 Type: Not reported

Contact Type: is primary emergency contact for
 Contact Name: DENNIS VIDAS
 Mailing Address1: 4550 S Harding Street
 Mailing Address2: Not reported
 Mailing Address3: Not reported
 Mailing City/State/Zip: Indianapolis, IN 46217
 Phone: 765-960-0717
 Type: Not reported

Contact Type: Primary Emergency Contact
 Contact Name: DENNIS VIDAS
 Mailing Address1: 4550 S Harding Street
 Mailing Address2: Not reported
 Mailing Address3: Not reported
 Mailing City/State/Zip: Indianapolis, IN 46217
 Phone: 317-782-0407
 Type: Work

Contact Type: Business Owner
 Contact Name: BLUE BEACON TRUCK WASH OF INDIANAPOLIS
 Mailing Address1: 4550 S. Harding Street
 Mailing Address2: Not reported
 Mailing Address3: Not reported
 Mailing City/State/Zip: Indianapolis, IN 46217
 Phone: Not reported
 Type: Not reported

Contact Type: Secondary Emergency Contact
 Contact Name: TINA DORF
 Mailing Address1: PO Box 856
 Mailing Address2: Not reported
 Mailing Address3: Not reported
 Mailing City/State/Zip: Salina, KS 67402
 Phone: 785-819-3250
 Type: 24-hour

**10 BLUE BEACON OF INDIANAPOLIS
 4550 S HARDING ST
 INDIANAPOLIS, IN**

**IN TIER 2 S110063039
 N/A**

TIER 2:
 Facility Id: 13216
 SIC Code: Not reported
 Chemical Name: Not reported
 Chemical Info: CAS Num: Chemical Id: Submission Code:
 More Chemical Info: Max Daily Amt: Quantity: 0 Container Type:
 Location Description: Not reported

MAP FINDINGS

Map ID
 Direction
 Distance
 Distance (ft.)Site

EDR ID Number
 EPA ID Number

Database(s)

BLUE BEACON OF INDIANAPOLIS (Continued)

S110063039

Storage Info: Storage Loc: Storage Loc2: Storage Loc3: Storage Loc4 Max Daily Amt:

Facility Id: 13216

Contact:

Contact Type: Secondary Emergency Contact
 Contact Name: TINA DORF
 Mailing Address1: PO Box 856
 Mailing Address2: Not reported
 Mailing Address3: Not reported
 Mailing City/State/Zip: Salina, KS 67402
 Phone: 785-825-2221 3621
 Type: Work

Contact Type: Secondary Emergency Contact
 Contact Name: TINA DORF
 Mailing Address1: PO Box 856
 Mailing Address2: Not reported
 Mailing Address3: Not reported
 Mailing City/State/Zip: Salina, KS 67402
 Phone: 785-819-3250
 Type: Mobile

Contact Type: is primary emergency contact for
 Contact Name: DENNIS VIDAS
 Mailing Address1: 4550 S Harding Street
 Mailing Address2: Not reported
 Mailing Address3: Not reported
 Mailing City/State/Zip: Indianapolis, IN 46217
 Phone: 317-782-0407
 Type: Not reported

Contact Type: is primary emergency contact for
 Contact Name: DENNIS VIDAS
 Mailing Address1: 4550 S Harding Street
 Mailing Address2: Not reported
 Mailing Address3: Not reported
 Mailing City/State/Zip: Indianapolis, IN 46217
 Phone: 303-947-4006
 Type: Not reported

Contact Type: Primary Emergency Contact
 Contact Name: DENNIS VIDAS
 Mailing Address1: 4550 S Harding Street
 Mailing Address2: Not reported
 Mailing Address3: Not reported
 Mailing City/State/Zip: Indianapolis, IN 46217
 Phone: 317-782-0407
 Type: 24-hour

Contact Type: is business owner for
 Contact Name: BLUE BEACON TRUCK WASH OF INDIANAPOLIS
 Mailing Address1: 4550 S Harding St
 Mailing Address2: Not reported
 Mailing Address3: Not reported
 Mailing City/State/Zip: Indianapolis, IN 46217
 Phone: Not reported

MAP FINDINGS

Map ID
 Direction
 Distance
 Distance (ft.)Site

EDR ID Number
 EPA ID Number

Database(s)

BLUE BEACON OF INDIANAPOLIS (Continued)

S110063039

Type: Not reported

Contact Type: is primary emergency contact for
 Contact Name: BLUE BEACON TRUCK WASH OF INDIANAPOLISXX
 Mailing Address1: 4550 S Harding Street
 Mailing Address2: Not reported
 Mailing Address3: Not reported
 Mailing City/State/Zip: Indianapolis, IN 46217
 Phone: Not reported
 Type: Not reported

Contact Type: is primary emergency contact for
 Contact Name: DENNIS VIDAS
 Mailing Address1: 4550 S Harding Street
 Mailing Address2: Not reported
 Mailing Address3: Not reported
 Mailing City/State/Zip: Indianapolis, IN 46217
 Phone: 765-960-0717
 Type: Not reported

Contact Type: Primary Emergency Contact
 Contact Name: DENNIS VIDAS
 Mailing Address1: 4550 S Harding Street
 Mailing Address2: Not reported
 Mailing Address3: Not reported
 Mailing City/State/Zip: Indianapolis, IN 46217
 Phone: 317-782-0407
 Type: Work

Contact Type: Business Owner
 Contact Name: BLUE BEACON TRUCK WASH OF INDIANAPOLIS
 Mailing Address1: 4550 S. Harding Street
 Mailing Address2: Not reported
 Mailing Address3: Not reported
 Mailing City/State/Zip: Indianapolis, IN 46217
 Phone: Not reported
 Type: Not reported

Contact Type: Secondary Emergency Contact
 Contact Name: TINA DORF
 Mailing Address1: PO Box 856
 Mailing Address2: Not reported
 Mailing Address3: Not reported
 Mailing City/State/Zip: Salina, KS 67402
 Phone: 785-819-3250
 Type: 24-hour

**10 HANSON AGGREGATES
 4506 S HARDING ST
 INDIANAPOLIS, IN 46217**

**FINDS 1004482839
 ECHO N/A**

FINDS:

Registry ID: 110001351670

Environmental Interest/Information System
 IN-FRS (Indiana - Facility Registry System). The Indiana Department of
 Environmental Management (I-DEM) has implemented the Indiana-Facility

MAP FINDINGS

Map ID
 Direction
 Distance
 Distance (ft.)Site

EDR ID Number
 EPA ID Number

Database(s)

HANSON AGGREGATES (Continued)

1004482839

Registry System (I-FRS). The I-FRS provides the interface and processes to link facility data monitored by multiple State and EPA program systems. In addition, I-FRS enables IDEM to reconcile environmental data and exchange it with EPA FRS using the electronic data exchange over the Network Node.

STATE MASTER

ECHO:

Envid: 1004482839
 Registry ID: 110001351670
 DFR URL: http://echo.epa.gov/detailed_facility_report?fid=110001351670

10

**MILESTONE CONTRACTORS, LP
 4506 S HARDING ST
 INDIANAPOLIS, IN 46217**

**IN AIRS S110064034
 IN TIER 2 N/A**

AIRS:

Status: Issued
 Source ID: 097-05301
 Responsible Official Name: Charles Sullivan
 Responsible Official Phone: 317-232-8422
 SIC Code: 3273
 Permit ID: 097-33267-05301 *
 Permit Level: SSOA
 Subtype Qualifier: Relocation
 Issue Date: 06/05/2013
 End Date: Not reported
 Source Contact: Robert Beyke
 Application Received Start Date: 05/31/2013
 Application Received End Date: Not reported
 Public Notice Begins Start Date: Not reported
 Public Notice Begins End Date: Not reported
 Proposed Internet Upload Start Date: Not reported
 Proposed Internet Upload End Date: Not reported

Status: Issued
 Source ID: 097-05301
 Responsible Official Name: Nathan Bell
 Responsible Official Phone: 317-233-5670
 SIC Code: 3273
 Permit ID: 097-30515-05301 *
 Permit Level: SSOA
 Subtype Qualifier: Relocation
 Issue Date: 05/26/2011
 End Date: Not reported
 Source Contact: Robert Beyke
 Application Received Start Date: 05/06/2011
 Application Received End Date: Not reported
 Public Notice Begins Start Date: Not reported
 Public Notice Begins End Date: Not reported
 Proposed Internet Upload Start Date: Not reported
 Proposed Internet Upload End Date: Not reported

Status: Issued
 Source ID: 097-05301

MAP FINDINGS

Map ID
 Direction
 Distance
 Distance (ft.)Site

EDR ID Number
 EPA ID Number

Database(s)

MILESTONE CONTRACTORS, LP (Continued)

S110064034

Responsible Official Name: Marcia Earl
 Responsible Official Phone: 317-233-0863
 SIC Code: 3273
 Permit ID: 097-28139-05301 *
 Permit Level: SSOA
 Subtype Qualifier: Relocation
 Issue Date: 07/01/2009
 End Date: Not reported
 Source Contact: Robert Beyke
 Application Received Start Date: 06/23/2009
 Application Received End Date: Not reported
 Public Notice Begins Start Date: Not reported
 Public Notice Begins End Date: Not reported
 Proposed Internet Upload Start Date: Not reported
 Proposed Internet Upload End Date: Not reported

Status: Issued
 Source ID: 097-05301
 Responsible Official Name: Pam Way
 Responsible Official Phone: 317-233-6878
 SIC Code: 3273
 Permit ID: 097-26518-05301 *
 Permit Level: SSOA
 Subtype Qualifier: Relocation
 Issue Date: 06/10/2008
 End Date: Not reported
 Source Contact: Robert Beyke
 Application Received Start Date: 05/08/2008
 Application Received End Date: Not reported
 Public Notice Begins Start Date: Not reported
 Public Notice Begins End Date: Not reported
 Proposed Internet Upload Start Date: Not reported
 Proposed Internet Upload End Date: Not reported

Status: Issued
 Source ID: 097-05301
 Responsible Official Name: Warner Waters
 Responsible Official Phone: 317-233-0185
 SIC Code: 3273
 Permit ID: 097-23828-05301 *
 Permit Level: SSOA
 Subtype Qualifier: Administrative Amendment
 Issue Date: 12/28/2006
 End Date: Not reported
 Source Contact: Robert Beyke
 Application Received Start Date: 10/25/2006
 Application Received End Date: Not reported
 Public Notice Begins Start Date: Not reported
 Public Notice Begins End Date: Not reported
 Proposed Internet Upload Start Date: Not reported
 Proposed Internet Upload End Date: Not reported

Status: Issued
 Source ID: 097-05301
 Responsible Official Name: Monica Doyle
 Responsible Official Phone: 317-233-0185
 SIC Code: 3273

MAP FINDINGS

Map ID
 Direction
 Distance
 Distance (ft.)Site

EDR ID Number
 EPA ID Number

Database(s)

MILESTONE CONTRACTORS, LP (Continued)

S110064034

Permit ID: 097-21386-05301 *
 Permit Level: SSOA
 Subtype Qualifier: Not reported
 Issue Date: 08/18/2005
 End Date: Not reported
 Source Contact: Robert Beyke
 Application Received Start Date: 07/08/2005
 Application Received End Date: Not reported
 Public Notice Begins Start Date: Not reported
 Public Notice Begins End Date: Not reported
 Proposed Internet Upload Start Date: Not reported
 Proposed Internet Upload End Date: Not reported

Status: Combined
 Source ID: 097-05160
 Responsible Official Name: Indpls OES
 Responsible Official Phone: 317-233-0185
 SIC Code: 2951

Permit ID: 097-13905-05160 *
 Permit Level: Amendment
 Subtype Qualifier: Name Change - No fee
 Issue Date: Not reported
 End Date: Not reported
 Source Contact: Robert Beyke
 Application Received Start Date: 02/12/2001
 Application Received End Date: Not reported
 Public Notice Begins Start Date: Not reported
 Public Notice Begins End Date: Not reported
 Proposed Internet Upload Start Date: Not reported
 Proposed Internet Upload End Date: Not reported

Status: Combined
 Source ID: 097-05160
 Responsible Official Name: Indpls OES
 Responsible Official Phone: 317-233-0185
 SIC Code: 2951
 Permit ID: 097-14318-05160 *
 Permit Level: FESOP
 Subtype Qualifier: Significant Permit Revision (Minor PSD/EO) (120)
 Issue Date: Not reported
 End Date: Not reported
 Source Contact: Robert Beyke
 Application Received Start Date: 03/27/2001
 Application Received End Date: Not reported
 Public Notice Begins Start Date: Not reported
 Public Notice Begins End Date: Not reported
 Proposed Internet Upload Start Date: Not reported
 Proposed Internet Upload End Date: Not reported

TIER 2:

Facility Id: 100280
 SIC Code: Not reported
 Chemical Name: Fuel Oil no. 2-D
 Chemical Info: CAS Num:68476346 Chemical Id: Submission Code:
 More Chemical Info: Max Daily Amt: 10000-99999 Quantity: 365 Container Type: A - Above-
 Location Description: NW of Control House
 Storage Info: Storage Loc: Storage Loc2: Storage Loc3: Storage Loc4 Max Daily Amt:

MAP FINDINGS

Map ID
 Direction
 Distance
 Distance (ft.)Site

EDR ID Number
 EPA ID Number

Database(s)

MILESTONE CONTRACTORS, LP (Continued)

S110064034

10000-99999

Facility Id: 100280
 SIC Code: Not reported
 Chemical Name: Asphalt Fumes (Petroleum)
 Chemical Info: CAS Num:8052424 Chemical Id: Submission Code:
 More Chemical Info: Max Daily Amt: 05 Quantity: 365 Container Type: Above-Ground Tank
 Location Description: NW OF CONTROL HOUSE
 Storage Info: Storage Loc: Storage Loc2: Storage Loc3: Storage Loc4 Max Daily Amt: 05

Facility Id: 100280
 SIC Code: Not reported
 Chemical Name: Not reported
 Chemical Info: CAS Num: Chemical Id: Submission Code:
 More Chemical Info: Max Daily Amt: Quantity: 0 Container Type:
 Location Description: Not reported
 Storage Info: Storage Loc: Storage Loc2: Storage Loc3: Storage Loc4 Max Daily Amt:

Facility Id: 100280
 SIC Code: Not reported
 Chemical Name: Fuel Oil no. 2-D
 Chemical Info: CAS Num:68476346 Chemical Id: Submission Code:
 More Chemical Info: Max Daily Amt: 04 Quantity: 365 Container Type: Above-Ground Tank
 Location Description: NW of Control House
 Storage Info: Storage Loc: Storage Loc2: Storage Loc3: Storage Loc4 Max Daily Amt: 04

Facility Id: 100280
 SIC Code: Not reported
 Chemical Name: Petroleum
 Chemical Info: CAS Num:8002059 Chemical Id: Submission Code:
 More Chemical Info: Max Daily Amt: 05 Quantity: 365 Container Type: Above-Ground Tank
 Location Description: NW of Control House
 Storage Info: Storage Loc: Storage Loc2: Storage Loc3: Storage Loc4 Max Daily Amt: 05

Facility Id: 100280
 SIC Code: Not reported
 Chemical Name: Petroleum
 Chemical Info: CAS Num:8002059 Chemical Id: Submission Code:
 More Chemical Info: Max Daily Amt: 100000-999999 Quantity: 365 Container Type: A - Above-
 Location Description: NW of Control House
 Storage Info: Storage Loc: Storage Loc2: Storage Loc3: Storage Loc4 Max Daily Amt: 100000-999999

Facility Id: 100280
 SIC Code: Not reported
 Chemical Name: Asphalt Fumes (Petroleum)
 Chemical Info: CAS Num:8052424 Chemical Id: Submission Code:

MAP FINDINGS

Map ID
 Direction
 Distance
 Distance (ft.)Site

EDR ID Number
 EPA ID Number

Database(s)

MILESTONE CONTRACTORS, LP (Continued)

S110064034

More Chemical Info: Max Daily Amt: 100000-999999 Quantity: 365 Container Type: A - Above-
 Location Description: NW OF CONTROL HOUSE
 Storage Info: Storage Loc: Storage Loc2: Storage Loc3: Storage Loc4 Max Daily Amt: 100000-999999

Facility Id: 100280

Contact:
 Contact Type: Primary Emergency Contact
 Contact Name: JAMIE ENNIS
 Mailing Address1: 4506 S Harding St
 Mailing Address2: Not reported
 Mailing Address3: Not reported
 Mailing City/State/Zip: Indianapolis, IN 46217
 Phone: 317-788-6885
 Type: Work

Contact Type: Business Owner
 Contact Name: MILESTONE CONTRACTORS L.P.
 Mailing Address1: 5950 S Belmont Ave
 Mailing Address2: Not reported
 Mailing Address3: Not reported
 Mailing City/State/Zip: Indianapolis, IN 46217
 Phone: 317-788-6885
 Type: Work

Contact Type: Secondary Emergency Contact
 Contact Name: MARK MCGAUGHEY
 Mailing Address1: 5950 South Belmont Ave.
 Mailing Address2: Not reported
 Mailing Address3: Not reported
 Mailing City/State/Zip: Indianapolis, IN 46217
 Phone: 317-788-6885
 Type: Work

Contact Type: is primary emergency contact for
 Contact Name: JAMIE ENNIS
 Mailing Address1: 4506 S Harding St
 Mailing Address2: Not reported
 Mailing Address3: Not reported
 Mailing City/State/Zip: Indianapolis, IN 46217
 Phone: 800-424-9300
 Type: Not reported

Contact Type: is business owner for
 Contact Name: MILESTONE CONTRACTORS LIMITED PARTNERSHIP
 Mailing Address1: 5950 S Belmont Ave
 Mailing Address2: Not reported
 Mailing Address3: Not reported
 Mailing City/State/Zip: Indianapolis, IN 46217
 Phone: 317-788-6885
 Type: Not reported

Contact Type: is primary emergency contact for
 Contact Name: JAMIE ENNIS
 Mailing Address1: 4506 S Harding St

MAP FINDINGS

Map ID
 Direction
 Distance
 Distance (ft.)Site

EDR ID Number
 EPA ID Number

Database(s)

MILESTONE CONTRACTORS, LP (Continued)

S110064034

Mailing Address2: Not reported
 Mailing Address3: Not reported
 Mailing City/State/Zip: Indianapolis, IN 46217
 Phone: 317-788-6885
 Type: Not reported

Contact Type: is business owner for
 Contact Name: MILESTONE CONTRACTORS LPX
 Mailing Address1: 5950 S Belmont Ave
 Mailing Address2: Not reported
 Mailing Address3: Not reported
 Mailing City/State/Zip: Indianapolis, IN 46217
 Phone: 317-788-6885
 Type: Not reported

10

**MILESTONE CONTRACTORS LP
 4506 S HARDING ST
 INDIANAPOLIS, IN 46217**

**IN MANIFEST S117550542
 N/A**

IN MANIFEST:
 Year: Not reported
 EPA ID: IND016412488
 Tons Generated: Not reported
 Tons Shipped OffSite: Not reported

Manifest Handler:
 EPA Id #: IND016412488
 Generator Type: Not reported
 Generator Status: Not reported
 Transporter Type: Code no longer valid
 Transporter Status: Non Active
 TSD Type: Not reported
 TSD Status: Not reported
 Handler Mailing Address: 4506 S HARDING ST
 Handler Mailing City/State/Zip: INDIANAPOLIS, IN 46217
 Contact Name: ROBERT BEYKE
 Contact Telephone: 317-788-6885
 Contact Type: A

Year: Not reported
 EPA ID: IND016412488
 Tons Generated: Not reported
 Tons Shipped OffSite: Not reported

Year: Not reported
 EPA ID: IND016412488
 Tons Generated: Not reported
 Tons Shipped OffSite: Not reported

MAP FINDINGS

Map ID			EDR ID Number
Direction			
Distance			
Distance (ft.)	Site	Database(s)	EPA ID Number

10	MILESTONE CONTRACTORS LIMITED PARTNERSHIP 17 4506 S HARDING ST INDIANAPOLIS, IN 46217	RCRA NonGen / NLR FINDS ECHO	1000464047 IND016412488
-----------	--	---	---

RCRA NonGen / NLR:

Date form received by agency: 05/19/2011
 Facility name: MILESTONE CONTRACTORS LP
 Facility address: 4506 S HARDING ST
 INDIANAPOLIS, IN 46217
 EPA ID: IND016412488
 Mailing address: S HARDING ST
 INDIANAPOLIS, IN 46217
 Contact: ROBERT BEYKE
 Contact address: S BELMONT AVE
 INDIANAPOLIS, IN 46217
 Contact country: US
 Contact telephone: (317) 788-6885
 Contact email: Not reported
 EPA Region: 05
 Classification: Non-Generator
 Description: Handler: Non-Generators do not presently generate hazardous waste

Owner/Operator Summary:

Owner/operator name: MILESTONE CONTRACTORS LP
 Owner/operator address: 5950 S BELMONT AVE
 INDIANAPOLIS, IN 46217
 Owner/operator country: US
 Owner/operator telephone: (317) 788-6885
 Legal status: Private
 Owner/Operator Type: Operator
 Owner/Op start date: 03/06/2001
 Owner/Op end date: Not reported

Owner/operator name: MILESTONE CONTRACTORS LP
 Owner/operator address: 5950 S BELMONT AVE
 INDIANAPOLIS, IN 46217
 Owner/operator country: Not reported
 Owner/operator telephone: (317) 788-6885
 Legal status: Private
 Owner/Operator Type: Owner
 Owner/Op start date: 03/06/2001
 Owner/Op end date: Not reported

Handler Activities Summary:

U.S. importer of hazardous waste: No
 Mixed waste (haz. and radioactive): No
 Recycler of hazardous waste: No
 Transporter of hazardous waste: No
 Treater, storer or disposer of HW: No
 Underground injection activity: No
 On-site burner exemption: No
 Furnace exemption: No
 Used oil fuel burner: No
 Used oil processor: No
 User oil refiner: No
 Used oil fuel marketer to burner: No
 Used oil Specification marketer: No
 Used oil transfer facility: No

MAP FINDINGS

Map ID
 Direction
 Distance
 Distance (ft.)Site

EDR ID Number
 EPA ID Number

Database(s)

MILESTONE CONTRACTORS LIMITED PARTNERSHIP 17 (Continued)

1000464047

Used oil transporter: No

Historical Generators:

Date form received by agency: 03/06/2001
 Site name: MILESTONE CONTRACTORS LP
 Classification: Not a generator, verified

Waste code: D001
 Waste name: IGNITABLE WASTE

Date form received by agency: 01/02/1992
 Site name: MILESTONE CONTRACTORS LP
 Classification: Not a generator, verified

Date form received by agency: 10/14/1986
 Site name: MILESTONE CONTRACTORS LP
 Classification: Not a generator, verified

Violation Status: No violations found

FINDS:

Registry ID: 110058462970

Environmental Interest/Information System

RCRAInfo is a national information system that supports the Resource Conservation and Recovery Act (RCRA) program through the tracking of events and activities related to facilities that generate, transport, and treat, store, or dispose of hazardous waste. RCRAInfo allows RCRA program staff to track the notification, permit, compliance, and corrective action activities required under RCRA.

STATE MASTER

ECHO:

Envid: 1000464047
 Registry ID: 110058462970
 DFR URL: http://echo.epa.gov/detailed_facility_report?fid=110058462970

10

**MILESTONE CONTRACTORS, LP, PLANT #17
 4506 S HARDING STREET
 INDIANAPOLIS, IN**

**IN TIER 2 S107709018
 N/A**

TIER 2:

Facility Id: 24252
 SIC Code: 2951
 Chemical Name: Straight-run middle distillate
 Chemical Info: CAS Num:64741442 Chemical Id:5118 Submission Code:312
 More Chemical Info: Max Daily Amt: 04 Quantity: 0 Container Type:
 Location Description: Not reported
 Storage Info: Storage Loc: Storage Loc2: Storage Loc3: Storage Loc4 Max Daily Amt:
 04

Facility Id: 24252
 SIC Code: 2951

MAP FINDINGS

Map ID
 Direction
 Distance
 Distance (ft.)Site

EDR ID Number
 EPA ID Number

Database(s)

MILESTONE CONTRACTORS, LP, PLANT #17 (Continued)

S107709018

Chemical Name: Kerosene
 Chemical Info: CAS Num:8008206 Chemical Id:5084 Submission Code:312
 More Chemical Info: Max Daily Amt: 05 Quantity: 0 Container Type:
 Location Description: Not reported
 Storage Info: Storage Loc: Storage Loc2: Storage Loc3: Storage Loc4 Max Daily Amt:
 05

Facility Id: 24252
 SIC Code: 2951
 Chemical Name: Asphalt Fumes (Petroleum)
 Chemical Info: CAS Num:8052424 Chemical Id:5140 Submission Code:312
 More Chemical Info: Max Daily Amt: 05 Quantity: 0 Container Type:
 Location Description: Not reported
 Storage Info: Storage Loc: Storage Loc2: Storage Loc3: Storage Loc4 Max Daily Amt:
 05

Facility Id: 24252

10

**BERNS TRANSPORTATION INC
 4585 S HARDING ST
 INDIANAPOLIS, IN 46217**

**RCRA NonGen / NLR
 FINDS
 ECHO**

**1000464315
 IND032479222**

RCRA NonGen / NLR:

Date form received by agency: 05/07/1985
 Facility name: BERNs TRANSPORTATION INC
 Facility address: 4585 S HARDING ST
 INDIANAPOLIS, IN 46217
 EPA ID: IND032479222
 Contact: LARRY BERNS
 Contact address: 4585 S HARDING ST
 INDIANAPOLIS, IN 46217
 Contact country: US
 Contact telephone: (317) 783-1316
 Contact email: Not reported
 EPA Region: 05
 Classification: Non-Generator
 Description: Handler: Non-Generators do not presently generate hazardous waste

Owner/Operator Summary:

Owner/operator name: NAME NOT REPORTED
 Owner/operator address: ADDRESS NOT REPORTED
 CITY NOT REPORTED, AK 99998
 Owner/operator country: Not reported
 Owner/operator telephone: (312) 555-1212
 Legal status: Private
 Owner/Operator Type: Operator
 Owner/Op start date: Not reported
 Owner/Op end date: Not reported

Owner/operator name: NAME NOT REPORTED
 Owner/operator address: ADDRESS NOT REPORTED
 CITY NOT REPORTED, AK 99998
 Owner/operator country: Not reported
 Owner/operator telephone: (312) 555-1212
 Legal status: Private
 Owner/Operator Type: Owner

MAP FINDINGS

Map ID
 Direction
 Distance
 Distance (ft.)Site

EDR ID Number
 EPA ID Number

Database(s)

BERNS TRANSPORTATION INC (Continued)

1000464315

Owner/Op start date: Not reported
 Owner/Op end date: Not reported

Handler Activities Summary:

U.S. importer of hazardous waste: No
 Mixed waste (haz. and radioactive): No
 Recycler of hazardous waste: No
 Transporter of hazardous waste: Yes
 Treater, storer or disposer of HW: No
 Underground injection activity: No
 On-site burner exemption: No
 Furnace exemption: No
 Used oil fuel burner: No
 Used oil processor: No
 User oil refiner: No
 Used oil fuel marketer to burner: No
 Used oil Specification marketer: No
 Used oil transfer facility: No
 Used oil transporter: No

Violation Status: No violations found

FINDS:

Registry ID: 110003078106

Environmental Interest/Information System

IN-FRS (Indiana - Facility Registry System). The Indiana Department of Environmental Management (I-DEM) has implemented the Indiana-Facility Registry System (I-FRS). The I-FRS provides the interface and processes to link facility data monitored by multiple State and EPA program systems. In addition, I-FRS enables IDEM to reconcile environmental data and exchange it with EPA FRS using the electronic data exchange over the Network Node.

RCRAInfo is a national information system that supports the Resource Conservation and Recovery Act (RCRA) program through the tracking of events and activities related to facilities that generate, transport, and treat, store, or dispose of hazardous waste. RCRAInfo allows RCRA program staff to track the notification, permit, compliance, and corrective action activities required under RCRA.

ECHO:

Envid: 1000464315
 Registry ID: 110003078106
 DFR URL: http://echo.epa.gov/detailed_facility_report?fid=110003078106

MAP FINDINGS

Map ID
 Direction
 Distance
 Distance (ft.)Site

EDR ID Number
 Database(s)
 EPA ID Number

10 **DOLLAR INN**
4585 S HARDING
INDIANAPOLIS, IN 46217

FINDS **1004485727**
ECHO **N/A**

FINDS:

Registry ID: 110012084573

Environmental Interest/Information System

IN-FRS (Indiana - Facility Registry System). The Indiana Department of Environmental Management (I-DEM) has implemented the Indiana-Facility Registry System (I-FRS). The I-FRS provides the interface and processes to link facility data monitored by multiple State and EPA program systems. In addition, I-FRS enables IDEM to reconcile environmental data and exchange it with EPA FRS using the electronic data exchange over the Network Node.

STATE MASTER

ECHO:

Envid: 1004485727
 Registry ID: 110012084573
 DFR URL: http://echo.epa.gov/detailed_facility_report?fid=110012084573

10 **DOLLAR INN**
4585 S HARDING
INDIANAPOLIS, IN 46217

IN UST **U003095206**
N/A

UST:

Facility ID: 19745
 Owner Id: 10217
 Company Name: Carl Ritchie
 Mailing Address: 4585 S Harding St
 Mailing Address 2: Not reported
 Mailing City,St,Zip: Indianapolis, IN 46217

Tank Number: 1
Tank Status: **Permanently Out of Service**
 Install Date: Not reported
 Tank Capacity: 5000
 Substance Desc: Gasoline
 Closed Date: 10/22/1995

Tank Number: 2
Tank Status: **Permanently Out of Service**
 Install Date: Not reported
 Tank Capacity: 5000
 Substance Desc: Gasoline
 Closed Date: 10/22/1995

Tank Number: 3
Tank Status: **Permanently Out of Service**
 Install Date: Not reported
 Tank Capacity: 5000
 Substance Desc: Gasoline
 Closed Date: 10/22/1995

MAP FINDINGS

Map ID
 Direction
 Distance
 Distance (ft.)Site

EDR ID Number
 EPA ID Number

Database(s)

DOLLAR INN (Continued)

U003095206

Tank Number: 4
Tank Status: Permanently Out of Service
 Install Date: Not reported
 Tank Capacity: Not reported
 Substance Desc: Used Oil
 Closed Date: 10/22/1995

Tank Number: 5
Tank Status: Permanently Out of Service
 Install Date: Not reported
 Tank Capacity: 500
 Substance Desc: Other
 Closed Date: 10/22/1995

10

**4585 S HARDING
 INDIANAPOLIS, IN**

**IN SPILLS S102953610
 N/A**

SPILL:

Facility ID: 199607084
 Incident Date: 07/13/1996
 Report Date: 07/14/1996
 Material: Diesel
 Spill Source: Trans - Truck
 Recovered Amount: G
 Recovered Units: Not reported
 Spilled Amount: 50.00
 Spilled Units: Gallons
 Contained: N
 Water Affected: None
 Spill Type: Spill
 Area Affected: Paved Parking Lot
 Fish Killed: 0.00
 Water Supply Affected: Not reported
 Public Intake: N
 Incident Status: Not reported

10

**AMOCO 499
 4504 HARDING STREET
 INDIANAPOLIS, IN 46217**

**FINDS 1016300440
 ECHO N/A**

FINDS:

Registry ID: 110012055747

Environmental Interest/Information System

IN-FRS (Indiana - Facility Registry System). The Indiana Department of Environmental Management (I-DEM) has implemented the Indiana-Facility Registry System (I-FRS). The I-FRS provides the interface and processes to link facility data monitored by multiple State and EPA program systems. In addition, I-FRS enables IDEM to reconcile environmental data and exchange it with EPA FRS using the electronic data exchange over the Network Node.

RCRAInfo is a national information system that supports the Resource

MAP FINDINGS

Map ID
 Direction
 Distance
 Distance (ft.)Site

EDR ID Number
 EPA ID Number

Database(s)

AMOCO 499 (Continued)

1016300440

Conservation and Recovery Act (RCRA) program through the tracking of events and activities related to facilities that generate, transport, and treat, store, or dispose of hazardous waste. RCRAInfo allows RCRA program staff to track the notification, permit, compliance, and corrective action activities required under RCRA.

STATE MASTER

ECHO:

Envid: 1016300440
 Registry ID: 110012055747
 DFR URL: http://echo.epa.gov/detailed_facility_report?fid=110012055747

10

**AMOCO #499 (CLOSED)
 4504 HARDING ST
 INDIANAPOLIS, IN 46217**

**IN LUST S106350396
 N/A**

LUST:

Facility ID: 20240
 Incident Number: 199107522
 Description: NFA-Unconditional Closure
 Priority: Medium

10

**AMOCO #499 (CLOSED)
 4504 HARDING ST
 INDIANAPOLIS, IN**

**IN RGA LUST S115999465
 N/A**

RGA LUST:

2012	AMOCO #499 (CLOSED)	4504 HARDING ST
2011	AMOCO #499 (CLOSED)	4504 HARDING ST
2010	AMOCO #499 (CLOSED)	4504 HARDING ST
2009	AMOCO #499 (CLOSED)	4504 HARDING ST
2008	AMOCO #499 (CLOSED)	4504 HARDING ST
2007	AMOCO #499 (CLOSED)	4504 HARDING ST
2006	AMOCO #499 (CLOSED)	4504 HARDING ST
2005	AMOCO #499 (CLOSED)	4504 HARDING ST
2004	AMOCO #499 (CLOSED)	4504 HARDING ST
2003	AMOCO #499 (CLOSED)	4504 HARDING ST
2002	AMOCO #499 (CLOSED)	4504 HARDING ST
2001	AMOCO #499 (CLOSED)	4504 HARDING ST
2000	AMOCO #499 (CLOSED)	4504 HARDING ST

10

**AMOCO OIL CO SS 499
 4505 S HARDING ST
 INDIANAPOLIS, IN 46217**

**RCRA NonGen / NLR 1004487694
 IN MANIFEST IND984895250
 IN SPILLS**

RCRA NonGen / NLR:

Date form received by agency: 05/01/2013
 Facility name: AMOCO OIL CO SS 499
 Facility address: 4505 S HARDING ST
 INDIANAPOLIS, IN 46217-9266
 EPA ID: IND984895250
 Mailing address: 30230 ORCHARD LAKE RD
 FARMINGTON HILLS, MI 48335

MAP FINDINGS

Map ID
 Direction
 Distance
 Distance (ft.)Site

EDR ID Number

Database(s) EPA ID Number

AMOCO OIL CO SS 499 (Continued)

1004487694

Contact: KAYE CLEGHORN
 Contact address: 30230 ORCHARD LAKE RD
 FARMINGTON HILLS, MI 48335
 Contact country: US
 Contact telephone: (313) 855-1060
 Contact email: Not reported
 EPA Region: 05
 Classification: Non-Generator
 Description: Handler: Non-Generators do not presently generate hazardous waste

Owner/Operator Summary:

Owner/operator name: AMOCO OIL CO
 Owner/operator address: Not reported
 Not reported
 Owner/operator country: Not reported
 Owner/operator telephone: Not reported
 Legal status: Private
 Owner/Operator Type: Owner
 Owner/Op start date: Not reported
 Owner/Op end date: Not reported

Handler Activities Summary:

U.S. importer of hazardous waste: No
 Mixed waste (haz. and radioactive): No
 Recycler of hazardous waste: No
 Transporter of hazardous waste: No
 Treater, storer or disposer of HW: No
 Underground injection activity: No
 On-site burner exemption: No
 Furnace exemption: No
 Used oil fuel burner: No
 Used oil processor: No
 User oil refiner: No
 Used oil fuel marketer to burner: No
 Used oil Specification marketer: No
 Used oil transfer facility: No
 Used oil transporter: No

. Waste code: D001
 . Waste name: IGNITABLE WASTE

. Waste code: D008
 . Waste name: LEAD

. Waste code: D018
 . Waste name: BENZENE

Historical Generators:

Date form received by agency: 04/04/1991
 Site name: AMOCO OIL CO SS 499
 Classification: Conditionally Exempt Small Quantity Generator

. Waste code: D001
 . Waste name: IGNITABLE WASTE

. Waste code: D008

MAP FINDINGS

Map ID
 Direction
 Distance
 Distance (ft.)Site

EDR ID Number
 Database(s) EPA ID Number

AMOCO OIL CO SS 499 (Continued)

1004487694

. Waste name: LEAD
 . Waste code: D018
 . Waste name: BENZENE
 Violation Status: No violations found

IN MANIFEST:

Year: Not reported
 EPA ID: IND984895250
 Tons Generated: Not reported
 Tons Shipped OffSite: Not reported

Manifest Handler:

EPA Id #: IND984895250
 Generator Type: CEG
 Generator Status: Active Handler
 Transporter Type: Code no longer valid
 Transporter Status: Non Active
 TSD Type: Not reported
 TSD Status: Not reported
 Handler Mailing Address: 38705 SEVEN MILE RD, STE 350
 Handler Mailing City/State/Zip: LIVONIA, MI 48152
 Contact Name: KAYE CLEGHORN
 Contact Telephone: 313-539-1330
 Contact Type: Environmental Coordinator

Year: Not reported
 EPA ID: IND984895250
 Tons Generated: Not reported
 Tons Shipped OffSite: Not reported

Year: Not reported
 EPA ID: IND984895250
 Tons Generated: Not reported
 Tons Shipped OffSite: Not reported

SPILL:

Facility ID: 199605250
 Incident Date: 05/23/1996
 Report Date: 05/24/1996
 Material: Diesel
 Spill Source: Trans - Truck
 Recovered Amount: U
 Recovered Units: Not reported
 Spilled Amount: 100.00
 Spilled Units: Gallons
 Contained: N
 Water Affected: None
 Spill Type: Spill
 Area Affected: 1000 Sq Ft
 Fish Killed: 0.00
 Water Supply Affected: Not reported
 Public Intake: N
 Incident Status: Not reported

MAP FINDINGS

Map ID Direction Distance Distance (ft.)Site Database(s) EPA ID Number EDR ID Number

10	4505 SOUTH HARDING STREET INDIANAPOLIS, IN	IN SPILLS	S106198911 N/A
<p>SPILL:</p> <p>Facility ID: 200312225 Incident Date: 04/07/2002 Report Date: 12/04/2003 Material: diesel fuel Spill Source: Trans - Truck Recovered Amount: Not reported Recovered Units: Not reported Spilled Amount: 80.00 Spilled Units: Gallons Contained: Not reported Water Affected: Not reported Spill Type: Spill Area Affected: ditch Fish Killed: Not reported Water Supply Affected: Not reported Public Intake: N Incident Status: Not reported</p>			
10	MILESTONE CONTRACTORS LP HARCO WAY INDIANAPOLIS, IN 46217	FINDS ECHO	1016795347 N/A
<p>FINDS:</p> <p>Registry ID: 110058423692</p> <p>Environmental Interest/Information System STATE MASTER</p> <p>ECHO:</p> <p>Envid: 1016795347 Registry ID: 110058423692 DFR URL: http://echo.epa.gov/detailed_facility_report?fid=110058423692</p>			
10	SUNOCO SERVICE STATION 4501 S HARDING ST INDIANAPOLIS, IN 46208	RCRA NonGen / NLR FINDS ECHO	1000330708 IND000816058
<p>RCRA NonGen / NLR:</p> <p>Date form received by agency: 08/18/1980 Facility name: SUNOCO SERVICE STATION Facility address: 4501 S HARDING ST INDIANAPOLIS, IN 46208 EPA ID: IND000816058 Contact: KARL BECKERS Contact address: 4501 S HARDING ST INDIANAPOLIS, IN 46208 Contact country: US Contact telephone: (314) 878-4810 Contact email: Not reported EPA Region: 05 Classification: Non-Generator</p>			

MAP FINDINGS

Map ID
 Direction
 Distance
 Distance (ft.)Site

EDR ID Number
 EPA ID Number

Database(s)

SUNOCO SERVICE STATION (Continued)

1000330708

Description: Handler: Non-Generators do not presently generate hazardous waste

Owner/Operator Summary:

Owner/operator name: NAME NOT REPORTED
 Owner/operator address: ADDRESS NOT REPORTED
 CITY NOT REPORTED, AK 99998
 Owner/operator country: Not reported
 Owner/operator telephone: (312) 555-1212
 Legal status: Private
 Owner/Operator Type: Operator
 Owner/Op start date: Not reported
 Owner/Op end date: Not reported

Owner/operator name: NAME NOT REPORTED
 Owner/operator address: ADDRESS NOT REPORTED
 CITY NOT REPORTED, AK 99998
 Owner/operator country: Not reported
 Owner/operator telephone: (312) 555-1212
 Legal status: Private
 Owner/Operator Type: Owner
 Owner/Op start date: Not reported
 Owner/Op end date: Not reported

Handler Activities Summary:

U.S. importer of hazardous waste: No
 Mixed waste (haz. and radioactive): No
 Recycler of hazardous waste: No
 Transporter of hazardous waste: No
 Treater, storer or disposer of HW: No
 Underground injection activity: No
 On-site burner exemption: No
 Furnace exemption: No
 Used oil fuel burner: No
 Used oil processor: No
 User oil refiner: No
 Used oil fuel marketer to burner: No
 Used oil Specification marketer: No
 Used oil transfer facility: No
 Used oil transporter: No

. Waste code: D000
 . Waste name: Not Defined
 . Waste code: D001
 . Waste name: IGNITABLE WASTE

Violation Status: No violations found

FINDS:

Registry ID: 110003070872

Environmental Interest/Information System

IN-FRS (Indiana - Facility Registry System). The Indiana Department of Environmental Management (I-DEM) has implemented the Indiana-Facility Registry System (I-FRS). The I-FRS provides the interface and processes to link facility data monitored by multiple State and EPA

MAP FINDINGS

Map ID
 Direction
 Distance
 Distance (ft.)Site

EDR ID Number
 EPA ID Number

Database(s)

SUNOCO SERVICE STATION (Continued)

1000330708

program systems. In addition, I-FRS enables IDEM to reconcile environmental data and exchange it with EPA FRS using the electronic data exchange over the Network Node.

RCRAInfo is a national information system that supports the Resource Conservation and Recovery Act (RCRA) program through the tracking of events and activities related to facilities that generate, transport, and treat, store, or dispose of hazardous waste. RCRAInfo allows RCRA program staff to track the notification, permit, compliance, and corrective action activities required under RCRA.

ECHO:

Envid: 1000330708
 Registry ID: 110003070872
 DFR URL: http://echo.epa.gov/detailed_facility_report?fid=110003070872

10

**1650 HARCO WAY
 INDIANAPOLIS, IN 46217**

**IN SPILLS S105679001
 N/A**

SPILL:

Facility ID: 200210044
 Incident Date: 10/08/2002
 Report Date: 10/08/2002
 Material: SEWAGE
 Spill Source: Commercial
 Recovered Amount: Not reported
 Recovered Units: Not reported
 Spilled Amount: Not reported
 Spilled Units: Not reported
 Contained: Not reported
 Water Affected: UNDETERMINED*
 Spill Type: Spill
 Area Affected: UNDETERMINED
 Fish Killed: 0.00
 Water Supply Affected: Not reported
 Public Intake: N
 Incident Status: Not reported

Facility ID: 200608183
 Incident Date: Not reported
 Report Date: 08/20/2006
 Material: tac oil & diesel
 Spill Source: Commercial
 Recovered Amount: Not reported
 Recovered Units: Not reported
 Spilled Amount: Not reported
 Spilled Units: Not reported
 Contained: Not reported
 Water Affected: Not reported
 Spill Type: Other
 Area Affected: Not reported
 Fish Killed: Not reported
 Water Supply Affected: Not reported
 Public Intake: N
 Incident Status: Not reported

MAP FINDINGS

Map ID Direction Distance Distance (ft.)Site Database(s) EPA ID Number EDR ID Number

11 **VEHICARE** RCRA-CESQG 1001487647
4610 BLUFF RD FINDS INR000007955
INDIANAPOLIS, IN 46217 IN MANIFEST ECHO

RCRA-CESQG:

Date form received by agency: 04/23/2007
 Facility name: VEHICARE
 Facility address: 4610 BLUFF RD
 INDIANAPOLIS, IN 46217
 EPA ID: INR000007955
 Contact: BOB GREENE
 Contact address: 4610 BLUFF RD
 INDIANAPOLIS, IN 46217
 Contact country: US
 Contact telephone: (317) 787-8190
 Contact email: Not reported
 EPA Region: 05
 Land type: Private
 Classification: Conditionally Exempt Small Quantity Generator
 Description: Handler: generates 100 kg or less of hazardous waste per calendar month, and accumulates 1000 kg or less of hazardous waste at any time; or generates 1 kg or less of acutely hazardous waste per calendar month, and accumulates at any time: 1 kg or less of acutely hazardous waste; or 100 kg or less of any residue or contaminated soil, waste or other debris resulting from the cleanup of a spill, into or on any land or water, of acutely hazardous waste; or generates 100 kg or less of any residue or contaminated soil, waste or other debris resulting from the cleanup of a spill, into or on any land or water, of acutely hazardous waste during any calendar month, and accumulates at any time: 1 kg or less of acutely hazardous waste; or 100 kg or less of any residue or contaminated soil, waste or other debris resulting from the cleanup of a spill, into or on any land or water, of acutely hazardous waste

Owner/Operator Summary:

Owner/operator name: LANE INDUSTRIES LP
 Owner/operator address: 4600 BLUFF RD
 INDIANAPOLIS, IN 46217
 Owner/operator country: US
 Owner/operator telephone: (317) 788-4431
 Legal status: Private
 Owner/Operator Type: Owner
 Owner/Op start date: Not reported
 Owner/Op end date: 11/14/2006
 Owner/operator name: VEHICARE LLC
 Owner/operator address: 5900-M NORTHWOODS BUSINESS PK
 CHARLOTTE, NC 28269
 Owner/operator country: US
 Owner/operator telephone: Not reported
 Legal status: Private
 Owner/Operator Type: Owner
 Owner/Op start date: 11/14/2006
 Owner/Op end date: Not reported
 Owner/operator name: VEHICARE LLC
 Owner/operator address: 5900-M NORTHWOODS BUSINESS PK
 CHARLOTTE, NC 28269

MAP FINDINGS

Map ID
 Direction
 Distance
 Distance (ft.)Site

EDR ID Number

Database(s) EPA ID Number

VEHICARE (Continued)

1001487647

Owner/operator country: US
 Owner/operator telephone: Not reported
 Legal status: Private
 Owner/Operator Type: Operator
 Owner/Op start date: 11/14/2006
 Owner/Op end date: Not reported

Handler Activities Summary:

U.S. importer of hazardous waste: No
 Mixed waste (haz. and radioactive): No
 Recycler of hazardous waste: No
 Transporter of hazardous waste: No
 Treater, storer or disposer of HW: No
 Underground injection activity: No
 On-site burner exemption: No
 Furnace exemption: No
 Used oil fuel burner: No
 Used oil processor: No
 User oil refiner: No
 Used oil fuel marketer to burner: No
 Used oil Specification marketer: No
 Used oil transfer facility: Yes
 Used oil transporter: Yes

Historical Generators:

Date form received by agency: 04/17/1997
 Site name: VEHICARE
 Classification: Conditionally Exempt Small Quantity Generator

Violation Status: No violations found

Evaluation Action Summary:

Evaluation date: 06/16/1999
 Evaluation: COMPLIANCE EVALUATION INSPECTION ON-SITE
 Area of violation: Not reported
 Date achieved compliance: Not reported
 Evaluation lead agency: State

FINDS:

Registry ID: 110003127287

Environmental Interest/Information System

IN-FRS (Indiana - Facility Registry System). The Indiana Department of Environmental Management (I-DEM) has implemented the Indiana-Facility Registry System (I-FRS). The I-FRS provides the interface and processes to link facility data monitored by multiple State and EPA program systems. In addition, I-FRS enables IDEM to reconcile environmental data and exchange it with EPA FRS using the electronic data exchange over the Network Node.

RCRAInfo is a national information system that supports the Resource Conservation and Recovery Act (RCRA) program through the tracking of events and activities related to facilities that generate, transport, and treat, store, or dispose of hazardous waste. RCRAInfo allows RCRA program staff to track the notification, permit, compliance, and

MAP FINDINGS

Map ID
 Direction
 Distance
 Distance (ft.)Site

EDR ID Number
 Database(s) EPA ID Number

VEHICARE (Continued)

1001487647

corrective action activities required under RCRA.

STATE MASTER

IN MANIFEST:

Year: Not reported
 EPA ID: INR000007955
 Tons Generated: Not reported
 Tons Shipped OffSite: Not reported

Manifest Handler:

EPA Id #: INR000007955
 Generator Type: CEG
 Generator Status: Active Handler
 Transporter Type: Code no longer valid
 Transporter Status: Non Active
 TSD Type: Not reported
 TSD Status: Not reported
 Handler Mailing Address: 4610 BLUFF RD
 Handler Mailing City/State/Zip: INDIANAPOLIS, IN 46217
 Contact Name: BOB GREENE
 Contact Telephone: 317-787-8190
 Contact Type: Environmental Coordinator

Year: Not reported
 EPA ID: INR000007955
 Tons Generated: Not reported
 Tons Shipped OffSite: Not reported

Year: Not reported
 EPA ID: INR000007955
 Tons Generated: Not reported
 Tons Shipped OffSite: Not reported

ECHO:

Envid: 1001487647
 Registry ID: 110003127287
 DFR URL: http://echo.epa.gov/detailed_facility_report?fid=110003127287

11

LANE RESTORATION INC
4600 BLUFF RD
INDIANAPOLIS, IN 46217

RCRA NonGen / NLR 1000198288
IN MANIFEST IND070707849

RCRA NonGen / NLR:

Date form received by agency: 12/12/1994
 Facility name: LANE RESTORATION INC
 Facility address: 4600 BLUFF RD
 INDIANAPOLIS, IN 46217
 EPA ID: IND070707849
 Contact: Not reported
 Contact address: Not reported
 Not reported
 Contact country: US
 Contact telephone: Not reported
 Contact email: Not reported

MAP FINDINGS

Map ID
 Direction
 Distance
 Distance (ft.)Site

EDR ID Number
 EPA ID Number

Database(s)

LANE RESTORATION INC (Continued)

1000198288

EPA Region: 05
 Land type: Facility is not located on Indian land. Additional information is not known.
 Classification: Non-Generator
 Description: Handler: Non-Generators do not presently generate hazardous waste

Owner/Operator Summary:

Owner/operator name: NAME NOT REPORTED
 Owner/operator address: ADDRESS NOT REPORTED
 CITY NOT REPORTED, AK 99998
 Owner/operator country: Not reported
 Owner/operator telephone: (312) 555-1212
 Legal status: Private
 Owner/Operator Type: Operator
 Owner/Op start date: Not reported
 Owner/Op end date: Not reported

Owner/operator name: WOODROX & LANE
 Owner/operator address: ADDRESS NOT REPORTED
 CITY NOT REPORTED, AK 99998
 Owner/operator country: Not reported
 Owner/operator telephone: (312) 555-1212
 Legal status: Private
 Owner/Operator Type: Owner
 Owner/Op start date: Not reported
 Owner/Op end date: Not reported

Handler Activities Summary:

U.S. importer of hazardous waste: No
 Mixed waste (haz. and radioactive): No
 Recycler of hazardous waste: No
 Transporter of hazardous waste: No
 Treater, storer or disposer of HW: No
 Underground injection activity: No
 On-site burner exemption: No
 Furnace exemption: No
 Used oil fuel burner: No
 Used oil processor: No
 User oil refiner: No
 Used oil fuel marketer to burner: No
 Used oil Specification marketer: No
 Used oil transfer facility: No
 Used oil transporter: No

Historical Generators:

Date form received by agency: 12/14/1992
 Site name: LANE RESTORATION INC
 Classification: Not a generator, verified

Date form received by agency: 11/20/1980
 Site name: LANE RESTORATION INC
 Classification: Not a generator, verified

Date form received by agency: 11/10/1980
 Site name: LANE RESTORATION INC
 Classification: Not a generator, verified

MAP FINDINGS

Map ID
 Direction
 Distance
 Distance (ft.)Site

EDR ID Number

Database(s) EPA ID Number

LANE RESTORATION INC (Continued)

1000198288

. Waste code: K062
 . Waste name: SPENT PICKLE LIQUOR FROM STEEL FINISHING OPERATIONS OF PLANTS THAT PRODUCE IRON OR STEEL.

. Waste code: K063
 . Waste name: Not Defined

Violation Status: No violations found

Evaluation Action Summary:

Evaluation date: 07/31/1987
 Evaluation: FINANCIAL RECORD REVIEW
 Area of violation: Not reported
 Date achieved compliance: Not reported
 Evaluation lead agency: State

Evaluation date: 03/26/1986
 Evaluation: COMPLIANCE EVALUATION INSPECTION ON-SITE
 Area of violation: Not reported
 Date achieved compliance: Not reported
 Evaluation lead agency: EPA Contractor/Grantee

Evaluation date: 01/15/1986
 Evaluation: COMPLIANCE EVALUATION INSPECTION ON-SITE
 Area of violation: Not reported
 Date achieved compliance: Not reported
 Evaluation lead agency: State

Evaluation date: 01/15/1986
 Evaluation: NON-FINANCIAL RECORD REVIEW
 Area of violation: Not reported
 Date achieved compliance: Not reported
 Evaluation lead agency: State

Evaluation date: 10/26/1982
 Evaluation: COMPLIANCE EVALUATION INSPECTION ON-SITE
 Area of violation: Not reported
 Date achieved compliance: Not reported
 Evaluation lead agency: State

IN MANIFEST:

Year: Not reported
 EPA ID: IND070707849
 Tons Generated: Not reported
 Tons Shipped OffSite: Not reported

Manifest Handler:

EPA Id #: IND070707849
 Generator Type: Not reported
 Generator Status: 7
 Transporter Type: Code no longer valid
 Transporter Status: Non Active
 TSD Type: Not reported
 TSD Status: Not reported
 Handler Mailing Address: 4600 BLUFF ROAD
 Handler Mailing City/State/Zip: INDIANAPOLIS, IN 46217
 Contact Name: Not reported
 Contact Telephone: Not reported

MAP FINDINGS

Map ID
 Direction
 Distance
 Distance (ft.)Site

EDR ID Number

Database(s) EPA ID Number

LANE RESTORATION INC (Continued)

1000198288

Contact Type: Not reported

Year: Not reported
 EPA ID: IND070707849
 Tons Generated: Not reported
 Tons Shipped OffSite: Not reported

Year: Not reported
 EPA ID: IND070707849
 Tons Generated: Not reported
 Tons Shipped OffSite: Not reported

**11 TED'S AQUA MARINE
 4600 S BLUFF RD
 INDIANAPOLIS, IN 46217**

**IN LUST U004003011
 IN UST N/A**

LUST:
 Facility ID: 10130
 Incident Number: 199812512
 Description: NFA-Unconditional Closure
 Priority: Low

UST:
 Facility ID: 10130
 Owner Id: 5565
 Company Name: Ted's Aqua Marine
 Mailing Address: 4600 S Bluff Rd
 Mailing Address 2: Not reported
 Mailing City,St,Zip: Indianapolis, IN 46217

Tank Number: 1
Tank Status: Permanently Out of Service
 Install Date: 01/01/1989
 Tank Capacity: 500
 Substance Desc: Gasoline
 Closed Date: 12/19/1998

**12 145 HARTING COURT
 INDIANAPOLIS, IN 47617**

**IN SPILLS S103361209
 N/A**

SPILL:
 Facility ID: 199411111
 Incident Date: 11/14/1994
 Report Date: 11/14/1994
 Material: Diesel Contaminated Soil
 Spill Source: Not reported
 Recovered Amount: G
 Recovered Units: 0.00
 Spilled Amount: 10.00
 Spilled Units: Gallons
 Contained: Y
 Water Affected: None
 Spill Type: Hazardous
 Area Affected: 4 Sq Ft

MAP FINDINGS

Map ID			EDR ID Number
Direction			
Distance			
Distance (ft.)	Site	Database(s)	EPA ID Number

(Continued)

S103361209

Fish Killed:	0.00
Water Supply Affected:	Not reported
Public Intake:	U
Incident Status:	Not reported

12

**1245 HARDING CT
INDIANAPOLIS, IN 46217**

EDR Hist Auto

1015191818
N/A

EDR Historical Auto Stations:

Name:	PAULS TRAILER SVC INC
Year:	2010
Address:	1245 HARDING CT

12

**1101 HARDING COURT
INDIANAPOLIS, IN**

HMIRS

91060378
N/A

[Click this hyperlink](#) while viewing on your computer to access additional HMIRS detail in the EDR Site Report.

12

**VENTURE LOGISTICS
1101 HARDING CT
INDIANAPOLIS, IN 46221**

RCRA-CESQG
FINDS
IN MANIFEST
ECHO

1004700702
INR000100313

RCRA-CESQG:

Date form received by agency:	11/08/2000
Facility name:	PENSKE TRUCK LEASING
Facility address:	1101 HARDING CT SHOP AREA INDIANAPOLIS, IN 46217
EPA ID:	INR000100313
Mailing address:	RTE 10 GREEN HILLS PO BOX 7635 READING, PA 19603
Contact:	JIM KORTH
Contact address:	1101 HARDING CT INDIANAPOLIS, IN 46217
Contact country:	US
Contact telephone:	(317) 788-6618
Contact email:	Not reported
EPA Region:	05
Classification:	Conditionally Exempt Small Quantity Generator
Description:	Handler: generates 100 kg or less of hazardous waste per calendar month, and accumulates 1000 kg or less of hazardous waste at any time; or generates 1 kg or less of acutely hazardous waste per calendar month, and accumulates at any time: 1 kg or less of acutely hazardous waste; or 100 kg or less of any residue or contaminated soil, waste or other debris resulting from the cleanup of a spill, into or on any land or water, of acutely hazardous waste; or generates 100 kg or less of any residue or contaminated soil, waste or other debris resulting

MAP FINDINGS

Map ID
 Direction
 Distance
 Distance (ft.)Site

EDR ID Number
 EPA ID Number

Database(s)

VENTURE LOGISTICS (Continued)

1004700702

from the cleanup of a spill, into or on any land or water, of acutely hazardous waste during any calendar month, and accumulates at any time: 1 kg or less of acutely hazardous waste; or 100 kg or less of any residue or contaminated soil, waste or other debris resulting from the cleanup of a spill, into or on any land or water, of acutely hazardous waste

Owner/Operator Summary:

Owner/operator name: PENSKE TRUCK LEASING CO LP
 Owner/operator address: RTE 10 GREEN HILLS
 READING, PA 19603
 Owner/operator country: Not reported
 Owner/operator telephone: (610) 775-6000
 Legal status: Private
 Owner/Operator Type: Owner
 Owner/Op start date: Not reported
 Owner/Op end date: Not reported

Handler Activities Summary:

U.S. importer of hazardous waste: No
 Mixed waste (haz. and radioactive): No
 Recycler of hazardous waste: No
 Transporter of hazardous waste: No
 Treater, storer or disposer of HW: No
 Underground injection activity: No
 On-site burner exemption: No
 Furnace exemption: No
 Used oil fuel burner: No
 Used oil processor: No
 User oil refiner: No
 Used oil fuel marketer to burner: No
 Used oil Specification marketer: No
 Used oil transfer facility: No
 Used oil transporter: No

. Waste code: D008
 . Waste name: LEAD
 . Waste code: D018
 . Waste name: BENZENE
 . Waste code: D039
 . Waste name: TETRACHLOROETHYLENE
 . Waste code: D040
 . Waste name: TRICHLOROETHYLENE

Violation Status: No violations found

FINDS:

Registry ID: 110058719757

Environmental Interest/Information System
 STATE MASTER

MAP FINDINGS

Map ID
 Direction
 Distance
 Distance (ft.)Site

EDR ID Number
 EPA ID Number

Database(s)

VENTURE LOGISTICS (Continued)

1004700702

IN MANIFEST:

Year: Not reported
 EPA ID: INR000100313
 Tons Generated: Not reported
 Tons Shipped OffSite: Not reported

Manifest Handler:

EPA Id #: INR000100313
 Generator Type: CEG
 Generator Status: Active Handler
 Transporter Type: Code no longer valid
 Transporter Status: Non Active
 TSD Type: Not reported
 TSD Status: Not reported
 Handler Mailing Address: RTE 10 GREEN HILLS
 Handler Mailing City/State/Zip: READING, PA 19603
 Contact Name: JIM KORTH
 Contact Telephone: 317-788-6618
 Contact Type: Environmental Coordinator

Year: Not reported
 EPA ID: INR000100313
 Tons Generated: Not reported
 Tons Shipped OffSite: Not reported

Year: Not reported
 EPA ID: INR000100313
 Tons Generated: Not reported
 Tons Shipped OffSite: Not reported

ECHO:

Envid: 1004700702
 Registry ID: 110058719757
 DFR URL: http://echo.epa.gov/detailed_facility_report?fid=110058719757

12

**OLIVER TRUCKING CORP
 1101 HARDING CT
 INDIANAPOLIS, IN**

**IN RGA LUST S116009670
 N/A**

RGA LUST:

2012	OLIVER TRUCKING CORP	1101 HARDING CT
2011	OLIVER TRUCKING CORP	1101 HARDING CT
2010	OLIVER TRUCKING CORP	1101 HARDING CT
2009	OLIVER TRUCKING CORP	1101 HARDING CT
2008	OLIVER TRUCKING CORP	1101 HARDING CT
2007	OLIVER TRUCKING CORP	1101 HARDING CT
2006	OLIVER TRUCKING CORP	1101 HARDING CT
2005	OLIVER TRUCKING CORP	1101 HARDING CT
2004	OLIVER TRUCKING CORP	1101 HARDING CT
2003	OLIVER TRUCKING CORP	1101 HARDING CT
2002	OLIVER TRUCKING CORP	1101 HARDING CT
2001	OLIVER TRUCKING CORP	1101 HARDING CT

MAP FINDINGS

Map ID			EDR ID Number
Direction			
Distance			
Distance (ft.)Site		Database(s)	EPA ID Number

12	<p>1101 HARDING CT INDIANAPOLIS, IN</p>	HMIRS	90020305 N/A
----	--	-------	-----------------

[Click this hyperlink](#) while viewing on your computer to access additional HMIRS detail in the EDR Site Report.

12	<p>OLIVER TRUCKING CORP 1101 HARDING CT INDIANAPOLIS, IN 46217</p>	IN LUST IN UST	U003950128 N/A
----	---	-------------------	-------------------

LUST:

Facility ID: 1205
Incident Number: 200009209
Description: NFA-Unconditional Closure
Priority: Low

Facility ID: 1205
Incident Number: 200107521
Description: NFA-Unconditional Closure
Priority: Low

UST:

Facility ID: 1205
Owner Id: 28798
Company Name: Venture Logistics
Mailing Address: 1101 Harding Ct
Mailing Address 2: Not reported
Mailing City, St, Zip: Indianapolis, IN 46217

Tank Number: 1
Tank Status: Permanently Out of Service
Install Date: Not reported
Tank Capacity: 7900
Substance Desc: Diesel
Closed Date: 09/20/2000

Tank Number: 2
Tank Status: Permanently Out of Service
Install Date: Not reported
Tank Capacity: 12000
Substance Desc: Diesel
Closed Date: 09/20/2000

Tank Number: 3
Tank Status: Currently in use
Install Date: 11/15/2000
Tank Capacity: 15000
Substance Desc: Diesel
Closed Date: Not reported

MAP FINDINGS

Map ID			EDR ID Number
Direction			
Distance			
Distance (ft.)	Site	Database(s)	EPA ID Number

12 PENSKE TRUCK LEASING
1101 S HARDING ST
INDIANAPOLIS, IN 46221

FINDS 1000464025
IN LUST N/A
IN UST
IN SPILLS
IN AUL
IN BROWNFIELDS
ECHO

FINDS:

Registry ID: 110003076073

Environmental Interest/Information System

IN-FRS (Indiana - Facility Registry System). The Indiana Department of Environmental Management (I-DEM) has implemented the Indiana-Facility Registry System (I-FRS). The I-FRS provides the interface and processes to link facility data monitored by multiple State and EPA program systems. In addition, I-FRS enables IDEM to reconcile environmental data and exchange it with EPA FRS using the electronic data exchange over the Network Node.

RCRAInfo is a national information system that supports the Resource Conservation and Recovery Act (RCRA) program through the tracking of events and activities related to facilities that generate, transport, and treat, store, or dispose of hazardous waste. RCRAInfo allows RCRA program staff to track the notification, permit, compliance, and corrective action activities required under RCRA.

STATE MASTER

LUST:

Facility ID: 2751
Incident Number: 199406535
Description: NFA-Unconditional Closure
Priority: Medium

UST:

Facility ID: 2751
Owner Id: 5005
Company Name: Brodey & Brodey Inc
Mailing Address: 1105 S Harding St
Mailing Address 2: Not reported
Mailing City,St,Zip: Indianapolis, IN 46221

Tank Number: 1
Tank Status: Permanently Out of Service
Install Date: Not reported
Tank Capacity: 1000
Substance Desc: Gasoline
Closed Date: 06/01/1994

Tank Number: 2
Tank Status: Permanently Out of Service
Install Date: Not reported
Tank Capacity: 4000
Substance Desc: Diesel

MAP FINDINGS

Map ID
 Direction
 Distance
 Distance (ft.)Site

EDR ID Number
 EPA ID Number

Database(s)

PENSKE TRUCK LEASING (Continued)

1000464025

Closed Date: 06/01/1994

SPILL:

Facility ID: 199310039
 Incident Date: 10/07/1993
 Report Date: 10/07/1993
 Material: Air Pollution Complaint
 Spill Source: Industrial
 Recovered Amount: U
 Recovered Units: 0.00
 Spilled Amount: 0.00
 Spilled Units: Unknown Units
 Contained: N
 Water Affected: None
 Spill Type: Hazardous
 Area Affected: Atmosphere
 Fish Killed: 0.00
 Water Supply Affected: Not reported
 Public Intake: U
 Incident Status: Not reported

AUL:

IC TYPE: Environmental Restrictive Covenant
 Facility Id: 4010021
 Program Area: BF
 Affected Media: Surface Soil; SubSurface Soil; Ground Water
 Date Ic Recorded: 03/03/2004
 Description: Not reported
 Control Method A: AUL - Ground Water Use Restriction
 Coverage A: Entire Property
 Chemicals Of Concern A: Metals - Inorganic
 Comments A: Not reported
 Control Method B: AUL - Other Restriction (Specify)
 Coverage B: Portion of property
 Chemicals Of Concern B: Metals - Inorganic
 Comments B: Stabilized Soil
 Control Method C: AUL - Residential Use Restriction
 Coverage C: Entire Property
 Chemicals Of Concern C: Metals - Inorganic
 Comments C: Not reported
 Control Method D: EC - Paved or Concrete Cap
 Coverage D: Portion of property
 Chemicals Of Concern D: Metals - Inorganic
 Comments D: Do not disturb nor disrupt the lead-stabilized soil. Do not allow off-site placement of excavated subsurface soil in the stabilized soil area.
 Control Method E: Not reported
 Coverage E: Not reported
 Chemicals Of Concern E: Not reported
 Comments E: Not reported
 Control Method F: Not reported
 Coverage F: Not reported
 Chemicals Of Concern F: Not reported
 Comments F: Not reported
 Control Method G: Not reported
 Coverage G: Not reported

MAP FINDINGS

Map ID
 Direction
 Distance
 Distance (ft.)Site
 Database(s)
 EPA ID Number
 EDR ID Number

PENSKE TRUCK LEASING (Continued)

1000464025

Chemicals Of Concern G: Not reported
 Comments G: Not reported
 Control Method H: Not reported
 Coverage H: Not reported
 Chemicals Of Concern H: Not reported
 Comments H: Not reported
 Control Method I: Not reported
 Coverage I: Not reported
 Chemicals Of Concern I: Not reported
 Comments I: Not reported

IN BROWNFIELD:

Facility ID: 4010021
 Project Manager: Andrea Robertson-Habeck
 AI Id: 22692

ECHO:

Envid: 1000464025
 Registry ID: 110003076073
 DFR URL: http://echo.epa.gov/detailed_facility_report?fid=110003076073

**12 OLIVER TRUCKING CORP
 1101 HARDING CT
 INDIANAPOLIS, IN 46221**

**FINDS 1004498579
 ECHO N/A**

FINDS:

Registry ID: 110011999016

Environmental Interest/Information System

IN-FRS (Indiana - Facility Registry System). The Indiana Department of Environmental Management (I-DEM) has implemented the Indiana-Facility Registry System (I-FRS). The I-FRS provides the interface and processes to link facility data monitored by multiple State and EPA program systems. In addition, I-FRS enables IDEM to reconcile environmental data and exchange it with EPA FRS using the electronic data exchange over the Network Node.

ECHO:

Envid: 1004498579
 Registry ID: 110011999016
 DFR URL: http://echo.epa.gov/detailed_facility_report?fid=110011999016

**12 VENTURE LOGISTICS
 1101 S HARDING COURT
 INDIANAPOLIS, IN**

**IN TIER 2 S109238942
 N/A**

TIER 2:

Facility Id: 6912
 SIC Code: 4213
 Chemical Name: Fuel Oil no. 2
 Chemical Info: CAS Num:68476302 Chemical Id:5089 Submission Code:312
 More Chemical Info: Max Daily Amt: 05 Quantity: 0 Container Type:
 Location Description: Not reported

MAP FINDINGS

Map ID
 Direction
 Distance
 Distance (ft.)Site

EDR ID Number

Database(s) EPA ID Number

VENTURE LOGISTICS (Continued)

S109238942

Storage Info: Storage Loc:outside Storage Loc2: Storage Loc3: Storage Loc4 Max Daily Amt: 05

Facility Id: 6912
 SIC Code: 4213
 Chemical Name: Other Chemical
 Chemical Info: CAS Num:99999999999999999999 Chemical Id:0 Submission Code:312
 More Chemical Info: Max Daily Amt: 04 Quantity: 0 Container Type:
 Location Description: Not reported
 Storage Info: Storage Loc:outside Storage Loc2:Mapllc No 1 fuel oil Storage Loc3: Storage Loc4 Max Daily Amt: 04

Facility Id: 6912

12

**ANR FREIGHT SYSTEM INC
 1101 HARDING CT
 INDIANAPOLIS, IN 46217**

**RCRA NonGen / NLR
 IN MANIFEST
 IN TIER 2**

**1000114555
 IND981786999**

RCRA NonGen / NLR:

Date form received by agency:06/09/2004
 Facility name: ANR FREIGHT SYSTEM INC
 Facility address: 1101 HARDING CT
 INDIANAPOLIS, IN 46217
 EPA ID: IND981786999
 Mailing address: 4401 HARDING CT
 INDIANAPOLIS, IN 46217
 Contact: CHUCK WEBB
 Contact address: 4401 HARDING CT
 INDIANAPOLIS, IN 46217
 Contact country: US
 Contact telephone: (317) 782-3777
 Contact email: Not reported
 EPA Region: 05
 Classification: Non-Generator
 Description: Handler: Non-Generators do not presently generate hazardous waste

Owner/Operator Summary:

Owner/operator name: ANR FREIGHT SYSTEM HOLDINGS INC
 Owner/operator address: ADDRESS NOT REPORTED
 CITY NOT REPORTED, AK 99998
 Owner/operator country: Not reported
 Owner/operator telephone: (312) 555-1212
 Legal status: Private
 Owner/Operator Type: Owner
 Owner/Op start date: Not reported
 Owner/Op end date: Not reported

Owner/operator name: NAME NOT REPORTED
 Owner/operator address: ADDRESS NOT REPORTED
 CITY NOT REPORTED, AK 99998
 Owner/operator country: Not reported
 Owner/operator telephone: (312) 555-1212
 Legal status: Private
 Owner/Operator Type: Operator
 Owner/Op start date: Not reported
 Owner/Op end date: Not reported

MAP FINDINGS

Map ID
 Direction
 Distance
 Distance (ft.)Site

EDR ID Number
 EPA ID Number

Database(s)

ANR FREIGHT SYSTEM INC (Continued)

1000114555

Handler Activities Summary:

U.S. importer of hazardous waste: No
 Mixed waste (haz. and radioactive): No
 Recycler of hazardous waste: No
 Transporter of hazardous waste: No
 Treater, storer or disposer of HW: No
 Underground injection activity: No
 On-site burner exemption: No
 Furnace exemption: No
 Used oil fuel burner: No
 Used oil processor: No
 User oil refiner: No
 Used oil fuel marketer to burner: No
 Used oil Specification marketer: No
 Used oil transfer facility: No
 Used oil transporter: No

. Waste code: D001
 . Waste name: IGNITABLE WASTE

. Waste code: F002
 . Waste name: THE FOLLOWING SPENT HALOGENATED SOLVENTS: TETRACHLOROETHYLENE, METHYLENE CHLORIDE, TRICHLOROETHYLENE, 1,1,1-TRICHLOROETHANE, CHLOROBENZENE, 1,1,2-TRICHLORO-1,2,2-TRIFLUOROETHANE, ORTHO-DICHLOROBENZENE, TRICHLOROFLUOROMETHANE, AND 1,1,2, TRICHLOROETHANE; ALL SPENT SOLVENT MIXTURES/BLENDS CONTAINING, BEFORE USE, A TOTAL OF TEN PERCENT OR MORE (BY VOLUME) OF ONE OR MORE OF THE ABOVE HALOGENATED SOLVENTS OR THOSE SOLVENTS LISTED IN F001, F004, AND F005; AND STILL BOTTOMS FROM THE RECOVERY OF THESE SPENT SOLVENTS AND SPENT SOLVENT MIXTURES.

. Waste code: F004
 . Waste name: THE FOLLOWING SPENT NONHALOGENATED SOLVENTS: CRESOLS, CRESYLIC ACID, AND NITROBENZENE; AND THE STILL BOTTOMS FROM THE RECOVERY OF THESE SOLVENTS; ALL SPENT SOLVENT MIXTURES/BLENDS CONTAINING, BEFORE USE, A TOTAL OF TEN PERCENT OR MORE (BY VOLUME) OF ONE OR MORE OF THE ABOVE NONHALOGENATED SOLVENTS OR THOSE SOLVENTS LISTED IN F001, F002, AND F005; AND STILL BOTTOMS FROM THE RECOVERY OF THESE SPENT SOLVENTS AND SPENT SOLVENT MIXTURES.

Historical Generators:

Date form received by agency: 01/02/2001
 Site name: ANR FREIGHT SYSTEM INC
 Classification: Small Quantity Generator

. Waste code: D001
 . Waste name: IGNITABLE WASTE

. Waste code: F002
 . Waste name: THE FOLLOWING SPENT HALOGENATED SOLVENTS: TETRACHLOROETHYLENE, METHYLENE CHLORIDE, TRICHLOROETHYLENE, 1,1,1-TRICHLOROETHANE, CHLOROBENZENE, 1,1,2-TRICHLORO-1,2,2-TRIFLUOROETHANE, ORTHO-DICHLOROBENZENE, TRICHLOROFLUOROMETHANE, AND 1,1,2, TRICHLOROETHANE; ALL SPENT SOLVENT MIXTURES/BLENDS CONTAINING, BEFORE USE, A TOTAL OF TEN PERCENT OR MORE (BY VOLUME) OF ONE OR MORE OF THE ABOVE HALOGENATED SOLVENTS OR THOSE SOLVENTS LISTED IN F001, F004, AND

MAP FINDINGS

Map ID
 Direction
 Distance
 Distance (ft.)Site

EDR ID Number
 Database(s) EPA ID Number

ANR FREIGHT SYSTEM INC (Continued)

1000114555

F005; AND STILL BOTTOMS FROM THE RECOVERY OF THESE SPENT SOLVENTS AND SPENT SOLVENT MIXTURES.

. Waste code: F004
 . Waste name: THE FOLLOWING SPENT NONHALOGENATED SOLVENTS: CRESOLS, CRESYLIC ACID, AND NITROBENZENE; AND THE STILL BOTTOMS FROM THE RECOVERY OF THESE SOLVENTS; ALL SPENT SOLVENT MIXTURES/BLENDS CONTAINING, BEFORE USE, A TOTAL OF TEN PERCENT OR MORE (BY VOLUME) OF ONE OR MORE OF THE ABOVE NONHALOGENATED SOLVENTS OR THOSE SOLVENTS LISTED IN F001, F002, AND F005; AND STILL BOTTOMS FROM THE RECOVERY OF THESE SPENT SOLVENTS AND SPENT SOLVENT MIXTURES.

Date form received by agency: 09/29/1986
 Site name: ANR FREIGHT SYSTEM INC
 Classification: Small Quantity Generator

Violation Status: No violations found

IN MANIFEST:

Year: Not reported
 EPA ID: IND981786999
 Tons Generated: Not reported
 Tons Shipped OffSite: Not reported

Manifest Handler:

EPA Id #: IND981786999
 Generator Type: Not reported
 Generator Status: Dead Mail, mail was returned
 Transporter Type: Code no longer valid
 Transporter Status: Non Active
 TSD Type: Not reported
 TSD Status: Not reported
 Handler Mailing Address: 1101 HARDING CT
 Handler Mailing City/State/Zip: INDIANAPOLIS, IN 46217
 Contact Name: TONY FERGOSON
 Contact Telephone: 317-782-3777
 Contact Type: Environmental Coordinator

Year: Not reported
 EPA ID: IND981786999
 Tons Generated: Not reported
 Tons Shipped OffSite: Not reported

Year: Not reported
 EPA ID: IND981786999
 Tons Generated: Not reported
 Tons Shipped OffSite: Not reported

TIER 2:

Facility Id: 11295
 SIC Code: Not reported
 Chemical Name: Fuel Oil # 2
 Chemical Info: CAS Num:68476302 Chemical Id: Submission Code:
 More Chemical Info: Max Daily Amt: 100000-999999 Quantity: 365 Container Type: B -
 Location Description: Outside
 Storage Info: Storage Loc: Storage Loc2: Storage Loc3: Storage Loc4 Max Daily Amt:

MAP FINDINGS

Map ID
 Direction
 Distance
 Distance (ft.)Site

EDR ID Number
 EPA ID Number

Database(s)

ANR FREIGHT SYSTEM INC (Continued)

1000114555

100000-999999

Facility Id: 11295
 SIC Code: Not reported
 Chemical Name: MAPLLC NO. 1 FUEL OIL
 Chemical Info: CAS Num: Chemical Id: Submission Code:
 More Chemical Info: Max Daily Amt: 75000 - 99999 Quantity: 365 Container Type: B -
 Below-Ground Tank
 Location Description: Outside
 Storage Info: Storage Loc: Storage Loc2: Storage Loc3: Storage Loc4 Max Daily Amt:
 75000 - 99999

Facility Id: 11295
 SIC Code: Not reported
 Chemical Name: Fuel Oil # 2
 Chemical Info: CAS Num:68476302 Chemical Id: Submission Code:
 More Chemical Info: Max Daily Amt: 04 Quantity: 365 Container Type: Below-Ground Tank
 Location Description: Outside
 Storage Info: Storage Loc: Storage Loc2: Storage Loc3: Storage Loc4 Max Daily Amt:
 04

Facility Id: 11295
 SIC Code: Not reported
 Chemical Name: Fuel Oil # 2
 Chemical Info: CAS Num:68476302 Chemical Id: Submission Code:
 More Chemical Info: Max Daily Amt: 100000 - 999999 Quantity: 365 Container Type: B -
 Below-Ground Tank
 Location Description: Outside
 Storage Info: Storage Loc: Storage Loc2: Storage Loc3: Storage Loc4 Max Daily Amt:
 100000 - 999999

Facility Id: 11295
 SIC Code: Not reported
 Chemical Name: Aromatic 100
 Chemical Info: CAS Num:64742956 Chemical Id: Submission Code:
 More Chemical Info: Max Daily Amt: 100000 - 499999 Quantity: 365 Container Type: B -
 Below-Ground Tank
 Location Description: Outside
 Storage Info: Storage Loc: Storage Loc2: Storage Loc3: Storage Loc4 Max Daily Amt:
 100000 - 499999

Facility Id: 11295
 SIC Code: 4213
 Chemical Name: Fuel Oil # 2
 Chemical Info: CAS Num:68476302 Chemical Id: Submission Code:
 More Chemical Info: Max Daily Amt: 05 Quantity: 365 Container Type: Below-Ground Tank
 Location Description: outside
 Storage Info: Storage Loc: Storage Loc2: Storage Loc3: Storage Loc4 Max Daily Amt:
 05

Facility Id: 11295

MAP FINDINGS

Map ID
 Direction
 Distance
 Distance (ft.)Site

EDR ID Number
 EPA ID Number

Database(s)

ANR FREIGHT SYSTEM INC (Continued)

1000114555

SIC Code: Not reported
 Chemical Name: Fuel Oil # 2
 Chemical Info: CAS Num:68476302 Chemical Id: Submission Code:
 More Chemical Info: Max Daily Amt: 05 Quantity: 365 Container Type: Below-Ground Tank
 Location Description: Outside
 Storage Info: Storage Loc: Storage Loc2: Storage Loc3: Storage Loc4 Max Daily Amt: 05

Facility Id: 11295
 SIC Code: Not reported
 Chemical Name: Not reported
 Chemical Info: CAS Num: Chemical Id: Submission Code:
 More Chemical Info: Max Daily Amt: Quantity: 0 Container Type:
 Location Description: Not reported
 Storage Info: Storage Loc: Storage Loc2: Storage Loc3: Storage Loc4 Max Daily Amt:

Facility Id: 11295
 SIC Code: Not reported
 Chemical Name: Fuel Oil # 2
 Chemical Info: CAS Num:68476302 Chemical Id: Submission Code:
 More Chemical Info: Max Daily Amt: 10000 - 99999 Quantity: 365 Container Type: B - Below-Ground Tank
 Location Description: Outside
 Storage Info: Storage Loc: Storage Loc2: Storage Loc3: Storage Loc4 Max Daily Amt: 10000 - 99999

Facility Id: 11295
 SIC Code: 4213
 Chemical Name: MAPLLC NO. 1 FUEL OIL
 Chemical Info: CAS Num: Chemical Id: Submission Code:
 More Chemical Info: Max Daily Amt: 04 Quantity: 365 Container Type: Below-Ground Tank
 Location Description: outside
 Storage Info: Storage Loc: Storage Loc2: Storage Loc3: Storage Loc4 Max Daily Amt: 04

Facility Id: 11295
 SIC Code: Not reported
 Chemical Name: MAPLLC NO. 1 FUEL OIL
 Chemical Info: CAS Num: Chemical Id: Submission Code:
 More Chemical Info: Max Daily Amt: 75000 - 99999 Quantity: 365 Container Type: B - Below-Ground Tank
 Location Description: Outside
 Storage Info: Storage Loc: Storage Loc2: Storage Loc3: Storage Loc4 Max Daily Amt: 75000 - 99999

Facility Id: 11295
 SIC Code: Not reported
 Chemical Name: Fuel Oil # 2
 Chemical Info: CAS Num:68476302 Chemical Id: Submission Code:
 More Chemical Info: Max Daily Amt: 10000-99999 Quantity: 365 Container Type: B - Below-
 Location Description: Outside
 Storage Info: Storage Loc: Storage Loc2: Storage Loc3: Storage Loc4 Max Daily Amt:

MAP FINDINGS

Map ID
 Direction
 Distance
 Distance (ft.)Site

EDR ID Number
 EPA ID Number

Database(s)

ANR FREIGHT SYSTEM INC (Continued)

1000114555

10000-99999

Facility Id: 11295
 SIC Code: Not reported
 Chemical Name: MAPLLC NO. 2 FUEL OIL
 Chemical Info: CAS Num: Chemical Id: Submission Code:
 More Chemical Info: Max Daily Amt: 100000 - 499999 Quantity: 365 Container Type: B -
 Below-Ground Tank
 Location Description: Outside
 Storage Info: Storage Loc: Storage Loc2: Storage Loc3: Storage Loc4 Max Daily Amt:
 100000 - 499999

Facility Id: 11295

Contact:
 Contact Type: Business Owner
 Contact Name: VENTURE LOGISTICS, INC.
 Mailing Address1: 1101 South Harding Court
 Mailing Address2: Not reported
 Mailing Address3: Not reported
 Mailing City/State/Zip: Indianapolis, IN 46217
 Phone: 317-787-1167
 Type: Work

Contact Type: is business owner for
 Contact Name: VENTURE LOGISTICS
 Mailing Address1: 1101 S Harding Court
 Mailing Address2: Not reported
 Mailing Address3: Not reported
 Mailing City/State/Zip: Indianapolis, IN 46217
 Phone: 317-787-1167
 Type: Not reported

Contact Type: is primary emergency contact for
 Contact Name: YVETTE WEBB
 Mailing Address1: 1101 Harding Court
 Mailing Address2: Not reported
 Mailing Address3: Not reported
 Mailing City/State/Zip: Indianapolis, IN 46217
 Phone: 317-862-6563
 Type: Not reported

Contact Type: Secondary Emergency Contact
 Contact Name: JOHN CIRIELLO
 Mailing Address1: 1101 South Harding Court
 Mailing Address2: Not reported
 Mailing Address3: Not reported
 Mailing City/State/Zip: Indianapolis, IN 46217
 Phone: 317-504-5371
 Type: 24-hour

Contact Type: is business owner for
 Contact Name: VENTURE LOGISTICS
 Mailing Address1: 1101 S Harding Court
 Mailing Address2: Not reported
 Mailing Address3: Not reported

MAP FINDINGS

Map ID
 Direction
 Distance
 Distance (ft.)Site

EDR ID Number
 EPA ID Number

Database(s)

ANR FREIGHT SYSTEM INC (Continued)

1000114555

Mailing City/State/Zip: Indianapolis, IN 46217
 Phone: 317-787-1101
 Type: Not reported

Contact Type: is primary emergency contact for
 Contact Name: YVETTE WEBB
 Mailing Address1: 1101 Harding Court
 Mailing Address2: Not reported
 Mailing Address3: Not reported
 Mailing City/State/Zip: Indianapolis, IN 46217
 Phone: 317-966-1466
 Type: Not reported

Contact Type: Primary Emergency Contact
 Contact Name: YVETTE WEBB
 Mailing Address1: 1101 South Harding Court
 Mailing Address2: Not reported
 Mailing Address3: Not reported
 Mailing City/State/Zip: Indianapolis, IN 46217
 Phone: 317-966-1466
 Type: 24-hour

Contact Type: Primary Emergency Contact
 Contact Name: YVETTE WEBB
 Mailing Address1: 1101 South Harding Court
 Mailing Address2: Not reported
 Mailing Address3: Not reported
 Mailing City/State/Zip: Indianapolis, IN 46217
 Phone: 317-787-1167
 Type: Work

Contact Type: is primary emergency contact for
 Contact Name: YVETTE WEBB
 Mailing Address1: 1101 Harding Court
 Mailing Address2: Not reported
 Mailing Address3: Not reported
 Mailing City/State/Zip: Indianapolis, IN 46217
 Phone: 317-787-1167
 Type: Not reported

12

**1101 HARDING COURT
 INDIANAPOLIS, IN**

**HMIRS 95041048
 N/A**

[Click this hyperlink](#) while viewing on your computer to access additional HMIRS detail in the EDR Site Report.

MAP FINDINGS

Map ID
 Direction
 Distance
 Distance (ft.)Site

EDR ID Number
 EPA ID Number

Database(s)

12

**1101 HARDING COURT
 INDIANAPOLIS, IN**

HMIRS

95080364
 N/A

[Click this hyperlink](#) while viewing on your computer to access additional HMIRS detail in the EDR Site Report.

12

**LINDE LLC
 1045 HARDING CT
 INDIANAPOLIS, IN 46217**

IN TIER 2

S108532635
 N/A

TIER 2:

Facility Id: 573
 SIC Code: 2813
 Chemical Name: Sulfuric acid
 Chemical Info: CAS Num:7664939 Chemical Id:719 Submission Code:312
 More Chemical Info: Max Daily Amt: 04 Quantity: 0 Container Type:
 Location Description: Not reported
 Storage Info: Storage Loc:above ground verticle tank located Northeast Storage
 Loc2:corner of cooling tower. Storage Loc3: Storage Loc4 Max Daily
 Amt: 04

Facility Id: 13885
 SIC Code: Not reported
 Chemical Name: Sulfuric Acid
 Chemical Info: CAS Num:7664939 Chemical Id: Submission Code:
 More Chemical Info: Max Daily Amt: 1000 - 4999 Quantity: 365 Container Type: A -
 Above-Ground Tank
 Location Description: Above ground vertical tank located north east corner of cooling tower
 plastic tank sets within secondary containment
 Storage Info: Storage Loc: Storage Loc2: Storage Loc3: Storage Loc4 Max Daily Amt:
 1000 - 4999

Facility Id: 13885
 SIC Code: Not reported
 Chemical Name: Sodium Hypochlorite
 Chemical Info: CAS Num:7681529 Chemical Id: Submission Code:
 More Chemical Info: Max Daily Amt: 100 - 499 Quantity: 365 Container Type: E - Plastic
 or Non-Metal Drum
 Location Description: 160 gal tank storage in west end of water treatment building
 Storage Info: Storage Loc: Storage Loc2: Storage Loc3: Storage Loc4 Max Daily Amt:
 100 - 499

Facility Id: 13885
 SIC Code: Not reported
 Chemical Name: Sulfuric Acid
 Chemical Info: CAS Num:7664939 Chemical Id: Submission Code:
 More Chemical Info: Max Daily Amt: 10000 - 99999 Quantity: 365 Container Type: A -
 Above-Ground Tank
 Location Description: Above ground vertical tank located north east corner of cooling tower
 plastic tank sets within secondary containment
 Storage Info: Storage Loc: Storage Loc2: Storage Loc3: Storage Loc4 Max Daily Amt:
 10000 - 99999

MAP FINDINGS

Map ID
 Direction
 Distance
 Distance (ft.)Site

EDR ID Number

Database(s) EPA ID Number

LINDE LLC (Continued)

S108532635

Facility Id: 13885
 SIC Code: Not reported
 Chemical Name: Argon
 Chemical Info: CAS Num:7440371 Chemical Id: Submission Code:
 More Chemical Info: Max Daily Amt: 0 - 99 Quantity: 365 Container Type: A - Above-Ground Tank
 Location Description: Above ground tank on east side of site visually marked as "ARGON"
 Storage Info: Storage Loc: Storage Loc2: Storage Loc3: Storage Loc4 Max Daily Amt: 0 - 99

Facility Id: 13885
 SIC Code: Not reported
 Chemical Name: Oxygen
 Chemical Info: CAS Num:7782447 Chemical Id: Submission Code:
 More Chemical Info: Max Daily Amt: 06 Quantity: 365 Container Type: Above-Ground Tank
 Location Description: Above ground tank located on east side o
 Storage Info: Storage Loc: Storage Loc2: Storage Loc3: Storage Loc4 Max Daily Amt: 06

Facility Id: 13885
 SIC Code: Not reported
 Chemical Name: Sulfuric Acid
 Chemical Info: CAS Num:7664939 Chemical Id: Submission Code:
 More Chemical Info: Max Daily Amt: 04 Quantity: 365 Container Type: Above-Ground Tank
 Location Description: Above ground vertical tank located north
 Storage Info: Storage Loc: Storage Loc2: Storage Loc3: Storage Loc4 Max Daily Amt: 04

Facility Id: 13885
 SIC Code: Not reported
 Chemical Name: Oxygen
 Chemical Info: CAS Num:7782447 Chemical Id: Submission Code:
 More Chemical Info: Max Daily Amt: 100 - 499 Quantity: 365 Container Type: A - Above-Ground Tank
 Location Description: Above ground tank located on east side of site visually marked as "OXYGEN"
 Storage Info: Storage Loc: Storage Loc2: Storage Loc3: Storage Loc4 Max Daily Amt: 100 - 499

Facility Id: 573
 SIC Code: 2813
 Chemical Name: Nitrogen
 Chemical Info: CAS Num:7727379 Chemical Id:5058 Submission Code:312
 More Chemical Info: Max Daily Amt: 06 Quantity: 0 Container Type:
 Location Description: Not reported
 Storage Info: Storage Loc:2 above ground tanks located on east Storage Loc2:side of site Storage Loc3: Storage Loc4 Max Daily Amt: 06

Facility Id: 573
 SIC Code: 2813
 Chemical Name: Other Chemical 22
 Chemical Info: CAS Num:999022 Chemical Id:6250 Submission Code:312

MAP FINDINGS

Map ID
 Direction
 Distance
 Distance (ft.)Site

EDR ID Number
 EPA ID Number

Database(s)

LINDE LLC (Continued)

S108532635

More Chemical Info: Location Description: Storage Info:	Max Daily Amt: 05 Quantity: 0 Container Type: Not reported Storage Loc:above ground tank on east side of site Storage Loc2:7740371 Argon Storage Loc3: Storage Loc4 Max Daily Amt: 05
Facility Id: SIC Code: Chemical Name: Chemical Info: More Chemical Info: Location Description: Storage Info:	13885 Not reported Argon CAS Num:7440371 Chemical Id: Submission Code: Max Daily Amt: 0 - 99 Quantity: 365 Container Type: A - Above-Ground Tank Above ground tank on east side of site visually marked as "ARGON" Storage Loc: Storage Loc2: Storage Loc3: Storage Loc4 Max Daily Amt: 0 - 99
Facility Id: SIC Code: Chemical Name: Chemical Info: More Chemical Info: Location Description: Storage Info:	13885 Not reported Sulfuric Acid CAS Num:7664939 Chemical Id: Submission Code: Max Daily Amt: 1000 - 4999 Quantity: 365 Container Type: A - Above-Ground Tank Above ground vertical tank located north east corner of cooling tower plastic tank sets within secondary containment Storage Loc: Storage Loc2: Storage Loc3: Storage Loc4 Max Daily Amt: 1000 - 4999
Facility Id: SIC Code: Chemical Name: Chemical Info: More Chemical Info: Location Description: Storage Info:	573 2813 Oxygen CAS Num:7782447 Chemical Id:5187 Submission Code:312 Max Daily Amt: 06 Quantity: 0 Container Type: Not reported Storage Loc:above ground tank located on east Storage Loc2:side of site Storage Loc3: Storage Loc4 Max Daily Amt: 06
Facility Id: SIC Code: Chemical Name: Chemical Info: More Chemical Info: Location Description: Storage Info:	13885 Not reported Oxygen CAS Num:7782447 Chemical Id: Submission Code: Max Daily Amt: 1000000 - 9999999 Quantity: 365 Container Type: A - Above-Ground Tank Above ground tank located on east side of site visually marked as "OXYGEN" Storage Loc: Storage Loc2: Storage Loc3: Storage Loc4 Max Daily Amt: 1000000 - 9999999
Facility Id: SIC Code: Chemical Name: Chemical Info: More Chemical Info:	13885 Not reported Oxygen CAS Num:7782447 Chemical Id: Submission Code: Max Daily Amt: 100 - 499 Quantity: 365 Container Type: A - Above-Ground Tank

MAP FINDINGS

Map ID
 Direction
 Distance
 Distance (ft.)Site

EDR ID Number
 EPA ID Number

Database(s)

LINDE LLC (Continued)

S108532635

Location Description: Above ground tank located on east side of site visually marked as "OXYGEN"
 Storage Info: Storage Loc: Storage Loc2: Storage Loc3: Storage Loc4 Max Daily Amt: 100 - 499

Facility Id: 13885
 SIC Code: Not reported
 Chemical Name: Fuel Oil # 2
 Chemical Info: CAS Num:68476302 Chemical Id: Submission Code:
 More Chemical Info: Max Daily Amt: 04 Quantity: 365 Container Type: Below-Ground Tank
 Location Description: Tank located underground southwest corner
 Storage Info: Storage Loc: Storage Loc2: Storage Loc3: Storage Loc4 Max Daily Amt: 04

Facility Id: 573
 SIC Code: 2813
 Chemical Name: Sodium Hypo Chloride
 Chemical Info: CAS Num:7681529 Chemical Id:5002 Submission Code:312
 More Chemical Info: Max Daily Amt: 03 Quantity: 0 Container Type:
 Location Description: Not reported
 Storage Info: Storage Loc:55 gallon drum storage in west end of water Storage Loc2:treatment bldg Storage Loc3: Storage Loc4 Max Daily Amt: 03

Facility Id: 13885
 SIC Code: Not reported
 Chemical Name: Fuel Oil # 2
 Chemical Info: CAS Num:68476302 Chemical Id: Submission Code:
 More Chemical Info: Max Daily Amt: 5000 - 9999 Quantity: 365 Container Type: B - Below-Ground Tank
 Location Description: Tank located underground southwest corner of truck maintenance garage building
 Storage Info: Storage Loc: Storage Loc2: Storage Loc3: Storage Loc4 Max Daily Amt: 5000 - 9999

Facility Id: 13885
 SIC Code: Not reported
 Chemical Name: Sodium Hypochlorite
 Chemical Info: CAS Num:7681529 Chemical Id: Submission Code:
 More Chemical Info: Max Daily Amt: 03 Quantity: 365 Container Type: Plastic or Non-Metal Drum
 Location Description: 160 gal tank storage in west end of wate
 Storage Info: Storage Loc: Storage Loc2: Storage Loc3: Storage Loc4 Max Daily Amt: 03

Facility Id: 13885
 SIC Code: Not reported
 Chemical Name: Argon
 Chemical Info: CAS Num:7440371 Chemical Id: Submission Code:
 More Chemical Info: Max Daily Amt: 10000 - 99999 Quantity: 365 Container Type: A - Above-Ground Tank
 Location Description: Above ground tank on east side of site visually marked as "ARGON"
 Storage Info: Storage Loc: Storage Loc2: Storage Loc3: Storage Loc4 Max Daily Amt:

MAP FINDINGS

Map ID
 Direction
 Distance
 Distance (ft.)Site

EDR ID Number
 EPA ID Number

Database(s)

LINDE LLC (Continued)

S108532635

10000 - 99999

Facility Id: 573
 SIC Code: 2813
 Chemical Name: Fuel Oil no. 2
 Chemical Info: CAS Num:68476302 Chemical Id:5089 Submission Code:312
 More Chemical Info: Max Daily Amt: 04 Quantity: 0 Container Type:
 Location Description: Not reported
 Storage Info: Storage Loc:tank located underground southwest corner Storage Loc2:of truck maintenance garage bldg Storage Loc3: Storage Loc4 Max Daily Amt: 04

Facility Id: 13885
 SIC Code: Not reported
 Chemical Name: Fuel Oil # 2
 Chemical Info: CAS Num:68476302 Chemical Id: Submission Code:
 More Chemical Info: Max Daily Amt: 5000 - 9999 Quantity: 365 Container Type: B - Below-Ground Tank
 Location Description: Tank located underground soutwest corner of truck maintenance garage building
 Storage Info: Storage Loc: Storage Loc2: Storage Loc3: Storage Loc4 Max Daily Amt: 5000 - 9999

Facility Id: 13885
 SIC Code: Not reported
 Chemical Name: Not reported
 Chemical Info: CAS Num: Chemical Id: Submission Code:
 More Chemical Info: Max Daily Amt: Quantity: 0 Container Type:
 Location Description: Not reported
 Storage Info: Storage Loc: Storage Loc2: Storage Loc3: Storage Loc4 Max Daily Amt:

Facility Id: 13885
 SIC Code: Not reported
 Chemical Name: Sodium Hypochlorite
 Chemical Info: CAS Num:7681529 Chemical Id: Submission Code:
 More Chemical Info: Max Daily Amt: 100 - 499 Quantity: 365 Container Type: E - Plastic or Non-Metal Drum
 Location Description: 160 gal tank storage in west end of water treatment building
 Storage Info: Storage Loc: Storage Loc2: Storage Loc3: Storage Loc4 Max Daily Amt: 100 - 499

Facility Id: 13885
 SIC Code: Not reported
 Chemical Name: Argon
 Chemical Info: CAS Num:7440371 Chemical Id: Submission Code:
 More Chemical Info: Max Daily Amt: 04 Quantity: 365 Container Type: Above-Ground Tank
 Location Description: Above ground tank on east side of site v
 Storage Info: Storage Loc: Storage Loc2: Storage Loc3: Storage Loc4 Max Daily Amt: 04

Facility Id: 13885

MAP FINDINGS

Map ID
 Direction
 Distance
 Distance (ft.)Site

EDR ID Number
 EPA ID Number

Database(s)

LINDE LLC (Continued)

S108532635

SIC Code: Not reported
 Chemical Name: Fuel Oil # 2
 Chemical Info: CAS Num:68476302 Chemical Id: Submission Code:
 More Chemical Info: Max Daily Amt: 10000 - 99999 Quantity: 365 Container Type: B -
 Below-Ground Tank
 Location Description: Tank located underground southwest corner of truck maintenance garage
 building
 Storage Info: Storage Loc: Storage Loc2: Storage Loc3: Storage Loc4 Max Daily Amt:
 10000 - 99999

Facility Id: 13885
 SIC Code: Not reported
 Chemical Name: Sodium Hypochlorite
 Chemical Info: CAS Num:7681529 Chemical Id: Submission Code:
 More Chemical Info: Max Daily Amt: 1000 - 9999 Quantity: 365 Container Type: E - Plastic
 or Non-Metal Drum
 Location Description: 160 gal tank storage in west end of water treatment building
 Storage Info: Storage Loc: Storage Loc2: Storage Loc3: Storage Loc4 Max Daily Amt:
 1000 - 9999

Facility Id: 13885

Contact:

Contact Type: Business Owner
 Contact Name: LINDE LLC
 Mailing Address1: 1045 Harding Court
 Mailing Address2: Not reported
 Mailing Address3: Not reported
 Mailing City/State/Zip: Indianapolis, IN 46217
 Phone: 317-788-4753 14
 Type: Work

Contact Type: Secondary Emergency Contact
 Contact Name: TONY POE
 Mailing Address1: 1045 Harding Ct.
 Mailing Address2: Not reported
 Mailing Address3: Not reported
 Mailing City/State/Zip: Indianapolis, IN 46217
 Phone: 317-919-5114
 Type: Mobile

Contact Type: Primary Emergency Contact
 Contact Name: JERRY PETRO
 Mailing Address1: 1045 Harding Ct
 Mailing Address2: Not reported
 Mailing Address3: Not reported
 Mailing City/State/Zip: Indianapolis, IN 46217
 Phone: 317-408-8588
 Type: 24-hour

Facility Id: 573

MAP FINDINGS

Map ID			EDR ID Number
Direction			
Distance			
Distance (ft.)	Site	Database(s)	EPA ID Number

12	BOC GASES	RCRA NonGen / NLR	1000176532
	1045 HARDING CRT	FINDS	IND093220150
	INDIANAPOLIS, IN 46217	ECHO	

RCRA NonGen / NLR:

Date form received by agency: 03/19/2009
 Facility name: LINDE LLC
 Facility address: 1045 HARDING CRT
 INDIANAPOLIS, IN 46217
 EPA ID: IND093220150
 Mailing address: 1045 HARDING COURT
 INDIANAPOLIS, IN 46217
 Contact: MICHAEL RESH
 Contact address: 1045 HARDING COURT
 INDIANAPOLIS, IN 46217
 Contact country: US
 Contact telephone: 908-771-1452
 Contact email: MIKE.RESH@LINDE.COM
 EPA Region: 05
 Classification: Non-Generator
 Description: Handler: Non-Generators do not presently generate hazardous waste

Owner/Operator Summary:

Owner/operator name: NAME NOT REPORTED
 Owner/operator address: ADDRESS NOT REPORTED
 CITY NOT REPORTED, AK 99998
 Owner/operator country: Not reported
 Owner/operator telephone: (312) 555-1212
 Legal status: Private
 Owner/Operator Type: Operator
 Owner/Op start date: Not reported
 Owner/Op end date: Not reported

Owner/operator name: LINDE LLC
 Owner/operator address: 575 MOUNTAIN AVE
 MURRAY HILL, NJ 07974
 Owner/operator country: US
 Owner/operator telephone: 908-464-8700
 Legal status: Private
 Owner/Operator Type: Owner
 Owner/Op start date: 01/01/1601
 Owner/Op end date: Not reported

Owner/operator name: AIRCO INCORPORATED
 Owner/operator address: ADDRESS NOT REPORTED
 CITY NOT REPORTED, AK 99998
 Owner/operator country: Not reported
 Owner/operator telephone: (312) 555-1212
 Legal status: Private
 Owner/Operator Type: Owner
 Owner/Op start date: Not reported
 Owner/Op end date: Not reported

Handler Activities Summary:

U.S. importer of hazardous waste: No
 Mixed waste (haz. and radioactive): No
 Recycler of hazardous waste: No
 Transporter of hazardous waste: No

MAP FINDINGS

Map ID
 Direction
 Distance
 Distance (ft.)Site

EDR ID Number

Database(s) EPA ID Number

BOC GASES (Continued)

1000176532

Treater, storer or disposer of HW: No
 Underground injection activity: No
 On-site burner exemption: No
 Furnace exemption: No
 Used oil fuel burner: No
 Used oil processor: No
 User oil refiner: No
 Used oil fuel marketer to burner: No
 Used oil Specification marketer: No
 Used oil transfer facility: No
 Used oil transporter: No

. Waste code: F001
 . Waste name: THE FOLLOWING SPENT HALOGENATED SOLVENTS USED IN DEGREASING: TETRACHLOROETHYLENE, TRICHLORETHYLENE, METHYLENE CHLORIDE, 1,1,1-TRICHLOROETHANE, CARBON TETRACHLORIDE AND CHLORINATED FLUOROCARBONS; ALL SPENT SOLVENT MIXTURES/BLENDS USED IN DEGREASING CONTAINING, BEFORE USE, A TOTAL OF TEN PERCENT OR MORE (BY VOLUME) OF ONE OR MORE OF THE ABOVE HALOGENATED SOLVENTS OR THOSE SOLVENTS LISTED IN F002, F004, AND F005; AND STILL BOTTOMS FROM THE RECOVERY OF THESE SPENT SOLVENTS AND SPENT SOLVENT MIXTURES.

. Waste code: U226
 . Waste name: ETHANE, 1,1,1-TRICHLORO- (OR) METHYL CHLOROFORM

. Waste code: U227
 . Waste name: 1,1,2-TRICHLOROETHANE (OR) ETHANE, 1,1,2-TRICHLORO-

Historical Generators:

Date form received by agency: 08/02/1997
 Site name: AIRCO INDUSTRIAL GASES
 Classification: Not a generator, verified

. Waste code: F001
 . Waste name: THE FOLLOWING SPENT HALOGENATED SOLVENTS USED IN DEGREASING: TETRACHLOROETHYLENE, TRICHLORETHYLENE, METHYLENE CHLORIDE, 1,1,1-TRICHLOROETHANE, CARBON TETRACHLORIDE AND CHLORINATED FLUOROCARBONS; ALL SPENT SOLVENT MIXTURES/BLENDS USED IN DEGREASING CONTAINING, BEFORE USE, A TOTAL OF TEN PERCENT OR MORE (BY VOLUME) OF ONE OR MORE OF THE ABOVE HALOGENATED SOLVENTS OR THOSE SOLVENTS LISTED IN F002, F004, AND F005; AND STILL BOTTOMS FROM THE RECOVERY OF THESE SPENT SOLVENTS AND SPENT SOLVENT MIXTURES.

. Waste code: U226
 . Waste name: ETHANE, 1,1,1-TRICHLORO- (OR) METHYL CHLOROFORM

. Waste code: U227
 . Waste name: 1,1,2-TRICHLOROETHANE (OR) ETHANE, 1,1,2-TRICHLORO-

Date form received by agency: 08/18/1980
 Site name: AIRCO INDUSTRIAL GASES
 Classification: Large Quantity Generator

Violation Status: No violations found

FINDS:

MAP FINDINGS

Map ID
 Direction
 Distance
 Distance (ft.)Site

EDR ID Number
 EPA ID Number

Database(s)

BOC GASES (Continued)

1000176532

Registry ID: 110009390275

Environmental Interest/Information System

US EPA TRIS (Toxics Release Inventory System) contains information from facilities on the amounts of over 300 listed toxic chemicals that these facilities release directly to air, water, land, or that are transported off-site.

IN-FRS (Indiana - Facility Registry System). The Indiana Department of Environmental Management (I-DEM) has implemented the Indiana-Facility Registry System (I-FRS). The I-FRS provides the interface and processes to link facility data monitored by multiple State and EPA program systems. In addition, I-FRS enables IDEM to reconcile environmental data and exchange it with EPA FRS using the electronic data exchange over the Network Node.

RCRAInfo is a national information system that supports the Resource Conservation and Recovery Act (RCRA) program through the tracking of events and activities related to facilities that generate, transport, and treat, store, or dispose of hazardous waste. RCRAInfo allows RCRA program staff to track the notification, permit, compliance, and corrective action activities required under RCRA.

STATE MASTER

ECHO:

Envid: 1000176532
 Registry ID: 110009390275
 DFR URL: http://echo.epa.gov/detailed_facility_report?fid=110009390275

12

**AIRCO INDUSTRIAL GASES/BOC
 1045 HARDING CT
 INDIANAPOLIS, IN**

IN RGA LUST

**S115999204
 N/A**

RGA LUST:

2004	AIRCO INDUSTRIAL GASES/BOC	1045 HARDING CT
2001	AIRCO INDUSTRIAL GASES/BOC	1045 HARDING CT
2000	AIRCO INDUSTRIAL GASES/BOC	1045 HARDING CT

12

**1045 HARDING COURT
 INDIANAPOLIS, IN 46217**

IN SPILLS

**S103359814
 N/A**

SPILL:

Facility ID: 200901101
 Incident Date: 01/17/2009
 Report Date: 01/19/2009
 Material: Hydraulic Fluid
 Spill Source: Industrial
 Recovered Amount: Not reported
 Recovered Units: Not reported
 Spilled Amount: 250.00
 Spilled Units: Gallons

MAP FINDINGS

Map ID
 Direction
 Distance
 Distance (ft.)Site

EDR ID Number
 EPA ID Number

Database(s)

(Continued)

S103359814

Contained: Not reported
 Water Affected: Not reported
 Spill Type: Spill
 Area Affected: Not reported
 Fish Killed: Not reported
 Water Supply Affected: Not reported
 Public Intake: N
 Incident Status: Not reported

Facility ID: 199311085
 Incident Date: 11/09/1993
 Report Date: 11/10/1993
 Material: Diesel Fuel
 Spill Source: Industrial
 Recovered Amount: G
 Recovered Units: 12.00
 Spilled Amount: 12.00
 Spilled Units: Gallons
 Contained: Y
 Water Affected: None
 Spill Type: Hazardous
 Area Affected: 40 Sq Ft
 Fish Killed: 0.00
 Water Supply Affected: Not reported
 Public Intake: N
 Incident Status: Not reported

12

**BOC GASES
 1045 HARDING CT
 INDIANAPOLIS, IN**

**IN RGA LUST S116000602
 N/A**

RGA LUST:

2012	BOC GASES	1045 HARDING CT
2011	BOC GASES	1045 HARDING CT
2010	BOC GASES	1045 HARDING CT
2009	BOC GASES	1045 HARDING CT
2008	BOC GASES	1045 HARDING CT
2007	BOC GASES	1045 HARDING CT
2006	BOC GASES	1045 HARDING CT
2005	BOC GASES	1045 HARDING CT
2003	BOC GASES	1045 HARDING CT
2002	BOC GASES	1045 HARDING CT

12

**BOC GASES
 1045 HARDING CT
 INDIANAPOLIS, IN 46217**

**IN LUST U003950154
 IN UST N/A**

LUST:

Facility ID: 1238
 Incident Number: 199411530
 Description: NFA-Unconditional Closure
 Priority: Medium

UST:

Facility ID: 1238
 Owner Id: 3698
 Company Name: Linde LLC

MAP FINDINGS

Map ID
 Direction
 Distance
 Distance (ft.)Site

EDR ID Number
 EPA ID Number

Database(s)

BOC GASES (Continued)

U003950154

Mailing Address: 7996 N SR 39
 Mailing Address 2: Not reported
 Mailing City,St,Zip: Laporte, IN 46350

Tank Number: 1
Tank Status: Currently in use
 Install Date: Not reported
 Tank Capacity: 10000
 Substance Desc: Diesel
 Closed Date: Not reported

**12 AIRCO INDUSTRIAL GASES
 1045 HARDING CT
 INDIANAPOLIS, IN 46217**

**IN MANIFEST S117550859
 N/A**

IN MANIFEST:

Year: Not reported
 EPA ID: IND093220150
 Tons Generated: Not reported
 Tons Shipped OffSite: Not reported

Manifest Handler:

EPA Id #: IND093220150
 Generator Type: Not reported
 Generator Status: No longer a generator of hazardous wastes
 Transporter Type: Code no longer valid
 Transporter Status: Non Active
 TSD Type: Not reported
 TSD Status: Not reported
 Handler Mailing Address: 1045 HARDING CT
 Handler Mailing City/State/Zip: INDIANAPOLIS, IN 46217
 Contact Name: Not reported
 Contact Telephone: Not reported
 Contact Type: Not reported

Year: Not reported
 EPA ID: IND093220150
 Tons Generated: Not reported
 Tons Shipped OffSite: Not reported

Year: Not reported
 EPA ID: IND093220150
 Tons Generated: Not reported
 Tons Shipped OffSite: Not reported

**13 BETHANY LUTHERAN CHURCH
 4702 S. EAST ST.
 INDIANAPOLIS, IN 46227**

**IN SWRCY S109949520
 N/A**

SWRCY:

Program Company: Not reported
 Program Contact Name: Not reported
 Address: Not reported
 City: Not reported
 State: Not reported
 Zip: Not reported

MAP FINDINGS

Map ID
 Direction
 Distance
 Distance (ft.)Site

EDR ID Number
 EPA ID Number

Database(s)

BETHANY LUTHERAN CHURCH (Continued)

S109949520

Contact Phone:	Not reported
County:	Not reported
Entity Type:	Not reported
Sites Notes:	Not reported
Customers:	Not reported
Materials Accepted:	Newspaper, Magazines, Mixed Residential
Website:	Not reported
Contact Name:	Not reported
Manufacturer:	Not reported
Processor:	Not reported
Broker:	Not reported
Other:	Not reported
Automotive Fluids:	Not reported
Batteries:	Not reported
Construction/Related Products:	Not reported
Electronics/Related Products:	Not reported
Glass:	Not reported
Industrial Materials:	Not reported
Metals:	Not reported
Paper:	Not reported
Plastics:	Not reported
Rubber:	Not reported
Textiles:	Not reported
Wood/Organics:	Not reported

14

**BELMONT AVE & I-465
 INDIANAPOLIS, IN 46221**

**IN SPILLS S105098237
 N/A**

SPILL:

Facility ID:	199103089
Incident Date:	03/18/1991
Report Date:	03/19/1991
Material:	Activated Waste Sludge
Spill Source:	Municipal
Recovered Amount:	G
Recovered Units:	1000.00
Spilled Amount:	1000.00
Spilled Units:	Gallons
Contained:	Y
Water Affected:	Ground
Spill Type:	Spill
Area Affected:	1000 Ft Sq
Fish Killed:	0.00
Water Supply Affected:	Not reported
Public Intake:	N
Incident Status:	Not reported

MAP FINDINGS

Map ID
 Direction
 Distance
 Distance (ft.)Site

EDR ID Number

Database(s) EPA ID Number

**15 SHONEYS FORMER
 5010 S EAST ST
 INDIANAPOLIS, IN 46227**

**IN SPILLS
 IN AUL S104903806
 N/A**

SPILL:

Facility ID: 200006270
 Incident Date: 06/29/2000
 Report Date: 06/29/2000
 Material: Petroleum Products
 Spill Source: Commercial
 Recovered Amount: Not reported
 Recovered Units: Not reported
 Spilled Amount: 10.00
 Spilled Units: Gallons
 Contained: Not reported
 Water Affected: ground water
 Spill Type: Spill
 Area Affected: unknown
 Fish Killed: Not reported
 Water Supply Affected: Not reported
 Public Intake: N
 Incident Status: Not reported

AUL:

IC TYPE: Environmental Restrictive Covenant
 Facility Id: 6010404
 Program Area: Voluntary Remediation Program
 Affected Media: Surface Soil; Ground Water
 Date Ic Recorded: 03/31/2010
 Description: Not reported
 Control Method A: AUL - Agricultural or Food Crop
 Coverage A: Entire Property
 Chemicals Of Concern A: Petroleum (Includes BTEX and MTBE)
 Comments A: Not reported
 Control Method B: AUL - Ground Water Use Restriction
 Coverage B: Entire Property
 Chemicals Of Concern B: Petroleum (Includes BTEX and MTBE)
 Comments B: Not reported
 Control Method C: AUL - Residential Use Restriction
 Coverage C: Entire Property
 Chemicals Of Concern C: Petroleum (Includes BTEX and MTBE)
 Comments C: Not reported
 Control Method D: Not reported
 Coverage D: Not reported
 Chemicals Of Concern D: Not reported
 Comments D: Not reported
 Control Method E: Not reported
 Coverage E: Not reported
 Chemicals Of Concern E: Not reported
 Comments E: Not reported
 Control Method F: Not reported
 Coverage F: Not reported
 Chemicals Of Concern F: Not reported
 Comments F: Not reported
 Control Method G: Not reported
 Coverage G: Not reported
 Chemicals Of Concern G: Not reported
 Comments G: Not reported
 Control Method H: Not reported

MAP FINDINGS

Map ID
 Direction
 Distance
 Distance (ft.)Site

EDR ID Number
 EPA ID Number

Database(s)

SHONEYS FORMER (Continued)

S104903806

Coverage H: Not reported
 Chemicals Of Concern H: Not reported
 Comments H: Not reported
 Control Method I: Not reported
 Coverage I: Not reported
 Chemicals Of Concern I: Not reported
 Comments I: Not reported

15

**SHONEYS (FORMER)
 5010 SOUTH EAST STREET
 INDIANAPOLIS, IN 46227**

**IN VCP S105202551
 IN SCP N/A**

VCP:

Status: CNTS
 VRP Id Number: 6010404
 Applicant Name: Shoney's Inc.
 LandUse Restrictions/Institutional Controls: Marion County ERC #A201000028582 prevents residential or agricultural use of the property; prevents the installation and use of water wells for human or animal consumption
 Project Manager: Anderson
 Covenant Not To Sue Date: 01/04/2011
 Certificate of Completion Date: 09/24/2010
 New Coding Number: V10B8
 App# Date: 04/16/2001
 App# Acceptance: Not reported
 VRA executed: 02/14/2002
 RWP Received: Not reported
 RWP Approved: Not reported
 Comp Date: Not reported
 Comments: Not reported

SCP:

Facility Id: 200006270
 Facility Type: Petroleum Storage
 Indicator Name: Inactive
 Latitude: Not reported
 Longitude: 0

15

**JOHNSON OIL BIGFOOT #025
 505 E THOMPSON RD
 INDIANAPOLIS, IN 46227**

**IN LUST U000190498
 IN UST N/A**

LUST:

Facility ID: 9115
 Incident Number: 199211093
 Description: NFA-Unconditional Closure
 Priority: Medium

UST:

Facility ID: 9115
 Owner Id: 964
 Company Name: Johnson Oil LLC
 Mailing Address: 3855 Jonesville Rd Po Box 347
 Mailing Address 2: Not reported
 Mailing City,St,Zip: Columbus, IN 472020347

MAP FINDINGS

Map ID
 Direction
 Distance
 Distance (ft.)Site

EDR ID Number
 EPA ID Number

Database(s)

JOHNSON OIL BIGFOOT #025 (Continued)

U000190498

Tank Number: 1
Tank Status: Permanently Out of Service
 Install Date: 01/01/1977
 Tank Capacity: 6000
 Substance Desc: Gasoline
 Closed Date: 02/02/1999

Tank Number: 2
Tank Status: Permanently Out of Service
 Install Date: 01/01/1977
 Tank Capacity: 8000
 Substance Desc: Gasoline
 Closed Date: 02/02/1999

Tank Number: 3
Tank Status: Permanently Out of Service
 Install Date: 01/01/1977
 Tank Capacity: 8000
 Substance Desc: Gasoline
 Closed Date: 02/02/1999

**15 SHELL DEALER INDPLS E THOMPSON RD
 514 E THOMPSON RD
 INDIANAPOLIS, IN 46227**

**IN LUST U001082831
 IN UST N/A**

LUST:

Facility ID: 9678
 Incident Number: 198905501
 Description: NFA-Unconditional Closure
 Priority: Medium

Facility ID: 9678
 Incident Number: 200508500
 Description: NFA-Unconditional Closure
 Priority: Medium

UST:

Facility ID: 9678
 Owner Id: 228
 Company Name: Equilon Enterprises
 Mailing Address: 11057 Allisonville Rd
 Mailing Address 2: Not reported
 Mailing City,St,Zip: Fishers, IN 460382698

Tank Number: 1
Tank Status: Permanently Out of Service
 Install Date: Not reported
 Tank Capacity: 10000
 Substance Desc: Gasoline
 Closed Date: 10/01/1989

Tank Number: 11
Tank Status: Permanently Out of Service
 Install Date: 01/01/1989

MAP FINDINGS

Map ID
 Direction
 Distance
 Distance (ft.)Site

EDR ID Number

Database(s) EPA ID Number

SHELL DEALER INDPLS E THOMPSON RD (Continued)

U001082831

Tank Capacity: 12000
 Substance Desc: Gasoline
 Closed Date: 05/24/2006

Tank Number: 12
Tank Status: Permanently Out of Service
 Install Date: 01/01/1989
 Tank Capacity: 12000
 Substance Desc: Gasoline
 Closed Date: 05/24/2006

Tank Number: 13
Tank Status: Permanently Out of Service
 Install Date: 01/01/1989
 Tank Capacity: 12000
 Substance Desc: Gasoline
 Closed Date: 05/24/2006

Tank Number: 2
Tank Status: Permanently Out of Service
 Install Date: Not reported
 Tank Capacity: 10000
 Substance Desc: Gasoline
 Closed Date: 10/01/1989

Tank Number: 3
Tank Status: Permanently Out of Service
 Install Date: Not reported
 Tank Capacity: 10000
 Substance Desc: Gasoline
 Closed Date: 10/01/1989

16

**I465 WB 5.5 MM
 INDIANAPOLIS, IN 46241**

**IN SPILLS S103797646
 N/A**

SPILL:
 Facility ID: 199112051
 Incident Date: 12/09/1991
 Report Date: 12/09/1991
 Material: Diesel Fuel
 Spill Source: Trans - Truck
 Recovered Amount: G
 Recovered Units: 0.00
 Spilled Amount: 20.00
 Spilled Units: Gallons
 Contained: N
 Water Affected: None
 Spill Type: Spill
 Area Affected: 75 Sq Ft
 Fish Killed: 0.00
 Water Supply Affected: Not reported
 Public Intake: N
 Incident Status: Not reported

MAP FINDINGS

Map ID
 Direction
 Distance
 Distance (ft.)Site

EDR ID Number

Database(s) EPA ID Number

17 **MARATHON OIL COMPANY UNIT #2001**
50 E THOMPSON
INDIANAPOLIS, IN 46227

IN LUST **U001082917**
IN UST **N/A**

LUST:

Facility ID: 18332
 Incident Number: 199306531
 Description: NFA-Unconditional Closure
 Priority: Low

UST:

Facility ID: 18332
 Owner Id: 110
 Company Name: Marathon Petroleum Company LLC
 Mailing Address: 539 S Main St
 Mailing Address 2: Not reported
 Mailing City,St,Zip: Findlay, OH 458403295

Tank Number: 1
Tank Status: Permanently Out of Service
 Install Date: Not reported
 Tank Capacity: 8000
 Substance Desc: Gasoline
 Closed Date: 05/17/1993

Tank Number: 2
Tank Status: Permanently Out of Service
 Install Date: Not reported
 Tank Capacity: 6000
 Substance Desc: Gasoline
 Closed Date: 05/17/1993

Tank Number: 3
Tank Status: Permanently Out of Service
 Install Date: Not reported
 Tank Capacity: 6000
 Substance Desc: Gasoline
 Closed Date: 05/17/1993

Tank Number: 4
Tank Status: Permanently Out of Service
 Install Date: Not reported
 Tank Capacity: 550
 Substance Desc: Used Oil
 Closed Date: 05/17/1993

Tank Number: 5
Tank Status: Permanently Out of Service
 Install Date: Not reported
 Tank Capacity: 550
 Substance Desc: Kerosene
 Closed Date: 05/17/1993

MAP FINDINGS

Map ID
 Direction
 Distance
 Distance (ft.)Site

EDR ID Number

Database(s) EPA ID Number

**18 S AND E TRUCKING INC
 2821 W THOMPSON RD
 INDIANAPOLIS, IN 46217**

**RCRA NonGen / NLR 1000510399
 FINDS IND984900449
 IN MANIFEST
 ECHO**

RCRA NonGen / NLR:

Date form received by agency: 08/20/1991
 Facility name: S AND E TRUCKING INC
 Facility address: 2821 W THOMPSON RD
 INDIANAPOLIS, IN 46217
 EPA ID: IND984900449
 Contact: DAVID HENDRICKS
 Contact address: 2821 W THOMPSON RD
 INDIANAPOLIS, IN 46217
 Contact country: US
 Contact telephone: (317) 782-1419
 Contact email: Not reported
 EPA Region: 05
 Classification: Non-Generator
 Description: Handler: Non-Generators do not presently generate hazardous waste

Owner/Operator Summary:

Owner/operator name: HENDRICKS DAVID
 Owner/operator address: 2821 W THOMPSON RD
 INDIANAPOLIS, IN 46217
 Owner/operator country: Not reported
 Owner/operator telephone: (317) 782-1419
 Legal status: Private
 Owner/Operator Type: Owner
 Owner/Op start date: Not reported
 Owner/Op end date: Not reported

Handler Activities Summary:

U.S. importer of hazardous waste: No
 Mixed waste (haz. and radioactive): No
 Recycler of hazardous waste: No
 Transporter of hazardous waste: No
 Treater, storer or disposer of HW: No
 Underground injection activity: No
 On-site burner exemption: No
 Furnace exemption: No
 Used oil fuel burner: No
 Used oil processor: No
 User oil refiner: No
 Used oil fuel marketer to burner: No
 Used oil Specification marketer: No
 Used oil transfer facility: No
 Used oil transporter: No

. Waste code: D008
 . Waste name: LEAD

Violation Status: No violations found

FINDS:

Registry ID: 110003109939

Environmental Interest/Information System

MAP FINDINGS

Map ID
 Direction
 Distance
 Distance (ft.)Site

EDR ID Number
 EPA ID Number

Database(s)

S AND E TRUCKING INC (Continued)

1000510399

IN-FRS (Indiana - Facility Registry System). The Indiana Department of Environmental Management (I-DEM) has implemented the Indiana-Facility Registry System (I-FRS). The I-FRS provides the interface and processes to link facility data monitored by multiple State and EPA program systems. In addition, I-FRS enables IDEM to reconcile environmental data and exchange it with EPA FRS using the electronic data exchange over the Network Node.

RCRAInfo is a national information system that supports the Resource Conservation and Recovery Act (RCRA) program through the tracking of events and activities related to facilities that generate, transport, and treat, store, or dispose of hazardous waste. RCRAInfo allows RCRA program staff to track the notification, permit, compliance, and corrective action activities required under RCRA.

STATE MASTER

IN MANIFEST:

Year: Not reported
 EPA ID: IND984900449
 Tons Generated: Not reported
 Tons Shipped OffSite: Not reported

Manifest Handler:

EPA Id #: IND984900449
 Generator Type: Not reported
 Generator Status: Not reported
 Transporter Type: Transporter of hazardous wastes
 Transporter Status: Active
 TSD Type: Not reported
 TSD Status: Not reported
 Handler Mailing Address: 2821 W THOMPSON RD
 Handler Mailing City/State/Zip: INDIANAPOLIS, IN 46217
 Contact Name: DAVID HENDRICKS
 Contact Telephone: 317-782-1419
 Contact Type: Environmental Coordinator

Year: Not reported
 EPA ID: IND984900449
 Tons Generated: Not reported
 Tons Shipped OffSite: Not reported

Year: Not reported
 EPA ID: IND984900449
 Tons Generated: Not reported
 Tons Shipped OffSite: Not reported

ECHO:

Envid: 1000510399
 Registry ID: 110003109939
 DFR URL: http://echo.epa.gov/detailed_facility_report?fid=110003109939

MAP FINDINGS

Map ID
 Direction
 Distance
 Distance (ft.)Site

EDR ID Number
 Database(s)
 EPA ID Number

18 **THOMPSON ROAD DUMP**
2635 W THOMPSON RD
INDIANAPOLIS, IN 46217

FINDS **1016870431**
ECHO **N/A**

FINDS:

Registry ID: 110059692845

Environmental Interest/Information System
 STATE MASTER

ECHO:

Envid: 1016870431
 Registry ID: 110059692845
 DFR URL: http://echo.epa.gov/detailed_facility_report?fid=110059692845

18 **2100 W THOMPSON RD-EDGE OF DR**
INDIANAPOLIS, IN 46217

IN SPILLS **S103801382**
N/A

SPILL:

Facility ID: 199412222
 Incident Date: 10/26/1994
 Report Date: 12/28/1994
 Material: Diesel Fuel
 Spill Source: Commercial
 Recovered Amount: G
 Recovered Units: 200.00
 Spilled Amount: 200.00
 Spilled Units: Gallons
 Contained: Y
 Water Affected: None
 Spill Type: Spill
 Area Affected: 75 Sq Ft
 Fish Killed: 0.00
 Water Supply Affected: Not reported
 Public Intake: N
 Incident Status: Not reported

18 **TRANSIT GROUP TRANSPORTATION**
2415 W THOMPSON RD
INDIANAPOLIS, IN 46217

RCRA NonGen / NLR **1004700603**
FINDS **INR000023325**
IN IND WASTE
IN MANIFEST
ECHO

RCRA NonGen / NLR:

Date form received by agency: 05/08/2001
 Facility name: TRANSIT GROUP TRANSPORTATION
 Facility address: 2415 W THOMPSON RD
 INDIANAPOLIS, IN 46217
 EPA ID: INR000023325
 Contact: WILLIAM DAVIS
 Contact address: 2415 W THOMPSON RD
 INDIANAPOLIS, IN 46217
 Contact country: US
 Contact telephone: 317-791-1212
 Contact email: Not reported

MAP FINDINGS

Map ID
 Direction
 Distance
 Distance (ft.)Site

EDR ID Number

Database(s) EPA ID Number

TRANSIT GROUP TRANSPORTATION (Continued)

1004700603

EPA Region: 05
 Land type: Private
 Classification: Non-Generator
 Description: Handler: Non-Generators do not presently generate hazardous waste

Owner/Operator Summary:

Owner/operator name: K&S REALTY LLC
 Owner/operator address: 5850 KOPETSKY DR UNIT 1
 INDIANAPOLIS, IN 46217
 Owner/operator country: Not reported
 Owner/operator telephone: Not reported
 Legal status: Private
 Owner/Operator Type: Owner
 Owner/Op start date: 05/02/2001
 Owner/Op end date: Not reported

Handler Activities Summary:

U.S. importer of hazardous waste: No
 Mixed waste (haz. and radioactive): No
 Recycler of hazardous waste: No
 Transporter of hazardous waste: No
 Treater, storer or disposer of HW: No
 Underground injection activity: No
 On-site burner exemption: No
 Furnace exemption: No
 Used oil fuel burner: No
 Used oil processor: No
 User oil refiner: No
 Used oil fuel marketer to burner: No
 Used oil Specification marketer: No
 Used oil transfer facility: No
 Used oil transporter: No

Historical Generators:

Date form received by agency: 05/02/2001
 Site name: TRANSIT GROUP TRANSPORTATION
 Classification: Not a generator, verified

Facility Has Received Notices of Violations:

Regulation violated: Not reported
 Area of violation: Generators - Records/Reporting
 Date violation determined: 04/26/2002
 Date achieved compliance: 05/13/2002
 Violation lead agency: State
 Enforcement action: WRITTEN INFORMAL
 Enforcement action date: 04/26/2002
 Enf. disposition status: Not reported
 Enf. disp. status date: Not reported
 Enforcement lead agency: State
 Proposed penalty amount: Not reported
 Final penalty amount: Not reported
 Paid penalty amount: Not reported

Evaluation Action Summary:

Evaluation date: 04/26/2002

MAP FINDINGS

Map ID
 Direction
 Distance
 Distance (ft.)Site

EDR ID Number
 EPA ID Number

Database(s)

TRANSIT GROUP TRANSPORTATION (Continued)

1004700603

Evaluation: NON-FINANCIAL RECORD REVIEW
 Area of violation: Generators - Records/Reporting
 Date achieved compliance: 05/13/2002
 Evaluation lead agency: State

FINDS:

Registry ID: 110009453144

Environmental Interest/Information System

IN-FRS (Indiana - Facility Registry System). The Indiana Department of Environmental Management (I-DEM) has implemented the Indiana-Facility Registry System (I-FRS). The I-FRS provides the interface and processes to link facility data monitored by multiple State and EPA program systems. In addition, I-FRS enables IDEM to reconcile environmental data and exchange it with EPA FRS using the electronic data exchange over the Network Node.

RCRAInfo is a national information system that supports the Resource Conservation and Recovery Act (RCRA) program through the tracking of events and activities related to facilities that generate, transport, and treat, store, or dispose of hazardous waste. RCRAInfo allows RCRA program staff to track the notification, permit, compliance, and corrective action activities required under RCRA.

STATE MASTER

IND WASTE:

Regulatory: IND070715974
 Program: HW
 Reference: Access Point
 Date Data Collect: Not reported
 Object ID: 222034

IN MANIFEST:

Year: Not reported
 EPA ID: INR000023325
 Tons Generated: Not reported
 Tons Shipped OffSite: Not reported

Manifest Handler:

EPA Id #: INR000023325
 Generator Type: Not reported
 Generator Status: Not reported
 Transporter Type: Code no longer valid
 Transporter Status: Non Active
 TSD Type: Not reported
 TSD Status: Not reported
 Handler Mailing Address: 2415 W THOMPSON RD
 Handler Mailing City/State/Zip: INDIANAPOLIS, IN 46217
 Contact Name: WILLIAM DAVIS
 Contact Telephone: 317-791-1212
 Contact Type: A

Year: Not reported

MAP FINDINGS

Map ID
 Direction
 Distance
 Distance (ft.)Site

EDR ID Number
 EPA ID Number

Database(s)

TRANSIT GROUP TRANSPORTATION (Continued)

1004700603

EPA ID: INR000023325
 Tons Generated: Not reported
 Tons Shipped OffSite: Not reported

Year: Not reported
 EPA ID: INR000023325
 Tons Generated: Not reported
 Tons Shipped OffSite: Not reported

ECHO:
 Envid: 1004700603
 Registry ID: 110009453144
 DFR URL: http://echo.epa.gov/detailed_facility_report?fid=110009453144

18

**KENSAR EQUIPMENT
 2415 W THOMPSON RD
 INDIANAPOLIS, IN 46217**

**FINDS 1000217655
 ECHO N/A**

FINDS:

Registry ID: 110058501385

Environmental Interest/Information System
 STATE MASTER

Registry ID: 110003083172

Environmental Interest/Information System
 IN-FRS (Indiana - Facility Registry System). The Indiana Department of Environmental Management (I-DEM) has implemented the Indiana-Facility Registry System (I-FRS). The I-FRS provides the interface and processes to link facility data monitored by multiple State and EPA program systems. In addition, I-FRS enables IDEM to reconcile environmental data and exchange it with EPA FRS using the electronic data exchange over the Network Node.

ECHO:
 Envid: 1000217655
 Registry ID: 110058501385
 DFR URL: http://echo.epa.gov/detailed_facility_report?fid=110058501385

Envid: 1000217655
 Registry ID: 110003083172
 DFR URL: http://echo.epa.gov/detailed_facility_report?fid=110003083172

MAP FINDINGS

Map ID
 Direction
 Distance
 Distance (ft.)Site

EDR ID Number
 Database(s) EPA ID Number

18 MEYERS L E CO IN MANIFEST S117550759
2415 W THOMPSON RD N/A
INDIANAPOLIS, IN 46217

IN MANIFEST:

Year: Not reported
 EPA ID: IND070715974
 Tons Generated: Not reported
 Tons Shipped OffSite: Not reported

Manifest Handler:

EPA Id #: IND070715974
 Generator Type: Not reported
 Generator Status: 7
 Transporter Type: Code no longer valid
 Transporter Status: Non Active
 TSD Type: Not reported
 TSD Status: Not reported
 Handler Mailing Address: PO BOX 51710
 Handler Mailing City/State/Zip: INDIANAPOLIS, IN 46251
 Contact Name: RAY HOLLAND
 Contact Telephone: 317-787-8264
 Contact Type: Environmental Coordinator

Year: Not reported
 EPA ID: IND070715974
 Tons Generated: Not reported
 Tons Shipped OffSite: Not reported

Year: Not reported
 EPA ID: IND070715974
 Tons Generated: Not reported
 Tons Shipped OffSite: Not reported

18 R H MARLIN INC IN LUST 1000515597
2202 W THOMPSON RD IN UST N/A
INDIANAPOLIS, IN 46217

LUST:

Facility ID: 13155
 Incident Number: 199810545
 Description: NFA-Unconditional Closure
 Priority: Low

UST:

Facility ID: 13155
 Owner Id: 5475
 Company Name: R H Marlin Inc
 Mailing Address: 2202 W Thompson Rd
 Mailing Address 2: Not reported
 Mailing City,St,Zip: Indianapolis, IN 46217

Tank Number: 1
Tank Status: Permanently Out of Service
 Install Date: Not reported
 Tank Capacity: 5200
 Substance Desc: Diesel
 Closed Date: 01/01/1992

MAP FINDINGS

Map ID
 Direction
 Distance
 Distance (ft.)Site

EDR ID Number
 EPA ID Number

Database(s)

R H MARLIN INC (Continued)

1000515597

Tank Number: 2
Tank Status: Permanently Out of Service
 Install Date: Not reported
 Tank Capacity: 5000
 Substance Desc: Diesel
 Closed Date: 01/01/1992

Tank Number: 3
Tank Status: Permanently Out of Service
 Install Date: Not reported
 Tank Capacity: 3000
 Substance Desc: Diesel
 Closed Date: 01/01/1992

Tank Number: 4
Tank Status: Permanently Out of Service
 Install Date: 01/01/1982
 Tank Capacity: 5000
 Substance Desc: Diesel
 Closed Date: 10/01/1998

Tank Number: 5
Tank Status: Permanently Out of Service
 Install Date: 01/01/1982
 Tank Capacity: 5000
 Substance Desc: Gasoline
 Closed Date: 10/01/1998

**18 RH MARLIN INC
 2202 W THOMPSON RD
 INDIANAPOLIS, IN 46217**

**FINDS 1004490900
 ECHO N/A**

FINDS:

Registry ID: 110012059743

Environmental Interest/Information System

IN-FRS (Indiana - Facility Registry System). The Indiana Department of Environmental Management (I-DEM) has implemented the Indiana-Facility Registry System (I-FRS). The I-FRS provides the interface and processes to link facility data monitored by multiple State and EPA program systems. In addition, I-FRS enables IDEM to reconcile environmental data and exchange it with EPA FRS using the electronic data exchange over the Network Node.

STATE MASTER

ECHO:

Envid: 1004490900
 Registry ID: 110012059743
 DFR URL: http://echo.epa.gov/detailed_facility_report?fid=110012059743

MAP FINDINGS

Map ID
 Direction
 Distance
 Distance (ft.)Site

EDR ID Number

Database(s) EPA ID Number

**18 R H MARLIN INC
 2202 W THOMPSON RD
 INDIANAPOLIS, IN**

**IN RGA LUST S116010674
 N/A**

RGALUST:

2012	R H MARLIN INC	2202 W THOMPSON RD
2011	R H MARLIN INC	2202 W THOMPSON RD
2010	R H MARLIN INC	2202 W THOMPSON RD
2009	R H MARLIN INC	2202 W THOMPSON RD
2008	R H MARLIN INC	2202 W THOMPSON RD
2007	R H MARLIN INC	2202 W THOMPSON RD
2006	R H MARLIN INC	2202 W THOMPSON RD
2005	R H MARLIN INC	2202 W THOMPSON RD
2004	R H MARLIN INC	2202 W THOMPSON RD
2003	R H MARLIN INC	2202 W THOMPSON RD
2002	R H MARLIN INC	2202 W THOMPSON RD
2001	R H MARLIN INC	2202 W THOMPSON RD
2000	R H MARLIN INC	2202 W THOMPSON RD

**18 2202 W THOMPSON RD
 INDIANAPOLIS, IN 46241**

**IN SPILLS S106744214
 N/A**

SPILL:

Facility ID:	199003040
Incident Date:	Not reported
Report Date:	03/09/1990
Material:	Waste Oils
Spill Source:	Commercial
Recovered Amount:	G
Recovered Units:	200.00
Spilled Amount:	200.00
Spilled Units:	Gallons
Contained:	N
Water Affected:	Ground
Spill Type:	Hazardous
Area Affected:	400 Sq Ft
Fish Killed:	0.00
Water Supply Affected:	Not reported
Public Intake:	N
Incident Status:	Not reported

**18 HERTZ EQUIPMENT RENTAL CORP
 2100 W THOMPSON RD
 INDIANAPOLIS, IN 46217**

**FINDS 1004496808
 ECHO N/A**

FINDS:

Registry ID: 110011982872

Environmental Interest/Information System

IN-FRS (Indiana - Facility Registry System). The Indiana Department of Environmental Management (I-DEM) has implemented the Indiana-Facility Registry System (I-FRS). The I-FRS provides the interface and processes to link facility data monitored by multiple State and EPA program systems. In addition, I-FRS enables IDEM to reconcile environmental data and exchange it with EPA FRS using the electronic data exchange over the Network Node.

MAP FINDINGS

Map ID
 Direction
 Distance
 Distance (ft.)Site

EDR ID Number
 EPA ID Number

Database(s)

HERTZ EQUIPMENT RENTAL CORP (Continued)
 STATE MASTER

1004496808

ECHO:
 Envid: 1004496808
 Registry ID: 110011982872
 DFR URL: http://echo.epa.gov/detailed_facility_report?fid=110011982872

18

**IN SPILLS S105102583
 N/A**

**2100 W THOMPSON
 INDIANAPOLIS, IN**

SPILL:
 Facility ID: 199508144
 Incident Date: 08/17/1995
 Report Date: 08/17/1995
 Material: Diesel
 Spill Source: Commercial
 Recovered Amount: G
 Recovered Units: 15.00
 Spilled Amount: 15.00
 Spilled Units: Gallons
 Contained: Y
 Water Affected: None
 Spill Type: Spill
 Area Affected: 45 Sq Ft
 Fish Killed: 0.00
 Water Supply Affected: Not reported
 Public Intake: N
 Incident Status: Not reported

19

**IN SPILLS S105973938
 N/A**

**4101 W THOMPSON RD, SKAGGS ENTERPRISES (NURSERY)
 WEST NEWTON, IN 46183**

SPILL:
 Facility ID: 200309050
 Incident Date: Not reported
 Report Date: 09/04/2003
 Material: SEWAGE
 Spill Source: Municipal
 Recovered Amount: Not reported
 Recovered Units: Not reported
 Spilled Amount: Not reported
 Spilled Units: Not reported
 Contained: Not reported
 Water Affected: WHITE RIVER
 Spill Type: Spill
 Area Affected: UNDETERMINED
 Fish Killed: Not reported
 Water Supply Affected: NA
 Public Intake: Y
 Incident Status: Not reported

MAP FINDINGS

Map ID			EDR ID Number
Direction			
Distance			
Distance (ft.)	Site	Database(s)	EPA ID Number

19	SKAGGS ENTERPRISES	FINDS	1004489388
	4101 W THOMPSON RD	ECHO	N/A
	INDIANAPOLIS, IN 46221		

FINDS:

Registry ID: 110011953626

Environmental Interest/Information System

IN-FRS (Indiana - Facility Registry System). The Indiana Department of Environmental Management (I-DEM) has implemented the Indiana-Facility Registry System (I-FRS). The I-FRS provides the interface and processes to link facility data monitored by multiple State and EPA program systems. In addition, I-FRS enables IDEM to reconcile environmental data and exchange it with EPA FRS using the electronic data exchange over the Network Node.

ECHO:

Envid: 1004489388
 Registry ID: 110011953626
 DFR URL: http://echo.epa.gov/detailed_facility_report?fid=110011953626

19	4101 W THOMPSON	IN SPILLS	S103797348
	INDIANAPOLIS, IN 46241		N/A

SPILL:

Facility ID: 199108071
 Incident Date: 08/14/1991
 Report Date: 08/14/1991
 Material: Unknown
 Spill Source: Commercial
 Recovered Amount: G
 Recovered Units: 0.00
 Spilled Amount: 0.00
 Spilled Units: Gallons
 Contained: N
 Water Affected: Unknown
 Spill Type: Hazardous
 Area Affected: Unknown
 Fish Killed: 0.00
 Water Supply Affected: Not reported
 Public Intake: U
 Incident Status: Not reported

20	NEACE TRUCKING CO	RCRA NonGen / NLR	1000168506
	3211 W BYRKIT ST	FINDS	IND094464757
	INDIANAPOLIS, IN 46217	IN MANIFEST	
		ECHO	

RCRA NonGen / NLR:

Date form received by agency: 07/28/1980
 Facility name: NEACE TRUCKING CO
 Facility address: 3211 W BYRKIT ST
 INDIANAPOLIS, IN 46217
 EPA ID: IND094464757
 Contact: BILL NEACE

MAP FINDINGS

Map ID
 Direction
 Distance
 Distance (ft.)Site

EDR ID Number
 EPA ID Number

Database(s)

NEACE TRUCKING CO (Continued)

1000168506

Contact address: 3211 W BYRKIT ST
 INDIANAPOLIS, IN 46217
 Contact country: US
 Contact telephone: (317) 783-2034
 Contact email: Not reported
 EPA Region: 05
 Classification: Non-Generator
 Description: Handler: Non-Generators do not presently generate hazardous waste

Owner/Operator Summary:

Owner/operator name: BILL NEACE
 Owner/operator address: ADDRESS NOT REPORTED
 CITY NOT REPORTED, AK 99998
 Owner/operator country: Not reported
 Owner/operator telephone: (312) 555-1212
 Legal status: Private
 Owner/Operator Type: Owner
 Owner/Op start date: Not reported
 Owner/Op end date: Not reported

Owner/operator name: NAME NOT REPORTED
 Owner/operator address: ADDRESS NOT REPORTED
 CITY NOT REPORTED, AK 99998
 Owner/operator country: Not reported
 Owner/operator telephone: (312) 555-1212
 Legal status: Private
 Owner/Operator Type: Operator
 Owner/Op start date: Not reported
 Owner/Op end date: Not reported

Handler Activities Summary:

U.S. importer of hazardous waste: No
 Mixed waste (haz. and radioactive): No
 Recycler of hazardous waste: No
 Transporter of hazardous waste: Yes
 Treater, storer or disposer of HW: No
 Underground injection activity: No
 On-site burner exemption: No
 Furnace exemption: No
 Used oil fuel burner: No
 Used oil processor: No
 User oil refiner: No
 Used oil fuel marketer to burner: No
 Used oil Specification marketer: No
 Used oil transfer facility: No
 Used oil transporter: No

. Waste code: F006
 . Waste name: WASTEWATER TREATMENT SLUDGES FROM ELECTROPLATING OPERATIONS, EXCEPT FROM THE FOLLOWING PROCESSES: (1) SULFURIC ACID ANODIZING OF ALUMINUM; (2) TIN PLATING ON CARBON STEEL; (3) ZINC PLATING (SEGREGATED BASIS) ON CARBON STEEL; (4) ALUMINUM OR ZINC-ALUMINUM PLATING ON CARBON STEEL; (5) CLEANING/STRIPPING ASSOCIATED WITH TIN, ZINC, AND ALUMINUM PLATING ON CARBON STEEL; AND (6) CHEMICAL ETCHING AND MILLING OF ALUMINUM.

MAP FINDINGS

Map ID
 Direction
 Distance
 Distance (ft.)Site

EDR ID Number

Database(s) EPA ID Number

NEACE TRUCKING CO (Continued)

1000168506

- . Waste code: F007
- . Waste name: SPENT CYANIDE PLATING BATH SOLUTIONS FROM ELECTROPLATING OPERATIONS.

- . Waste code: F008
- . Waste name: PLATING BATH RESIDUES FROM THE BOTTOM OF PLATING BATHS FROM ELECTROPLATING OPERATIONS IN WHICH CYANIDES ARE USED IN THE PROCESS.

- . Waste code: F009
- . Waste name: SPENT STRIPPING AND CLEANING BATH SOLUTIONS FROM ELECTROPLATING OPERATIONS IN WHICH CYANIDES ARE USED IN THE PROCESS.

- . Waste code: F012
- . Waste name: QUENCHING WASTEWATER TREATMENT SLUDGES FROM METAL HEAT TREATING OPERATIONS IN WHICH CYANIDES ARE USED IN THE PROCESS.

- . Waste code: F017
- . Waste name: Not Defined

- . Waste code: F018
- . Waste name: Not Defined

- . Waste code: K048
- . Waste name: DISSOLVED AIR FLOTATION (DAF) FLOAT FROM THE PETROLEUM REFINING INDUSTRY.

- . Waste code: K049
- . Waste name: SLOP OIL EMULSION SOLIDS FROM THE PETROLEUM REFINING INDUSTRY.

- . Waste code: K050
- . Waste name: HEAT EXCHANGER BUNDLE CLEANING SLUDGE FROM THE PETROLEUM REFINING INDUSTRY.

- . Waste code: K051
- . Waste name: API SEPARATOR SLUDGE FROM THE PETROLEUM REFINING INDUSTRY.

- . Waste code: K052
- . Waste name: TANK BOTTOMS (LEADED) FROM THE PETROLEUM REFINING INDUSTRY.

- . Waste code: K062
- . Waste name: SPENT PICKLE LIQUOR FROM STEEL FINISHING OPERATIONS OF PLANTS THAT PRODUCE IRON OR STEEL.

- . Waste code: K063
- . Waste name: Not Defined

Violation Status: No violations found

FINDS:

Registry ID: 110003086008

Environmental Interest/Information System

IN-FRS (Indiana - Facility Registry System). The Indiana Department of Environmental Management (I-DEM) has implemented the Indiana-Facility Registry System (I-FRS). The I-FRS provides the interface and processes to link facility data monitored by multiple State and EPA program systems. In addition, I-FRS enables IDEM to reconcile environmental data and exchange it with EPA FRS using the electronic

MAP FINDINGS

Map ID
 Direction
 Distance
 Distance (ft.)Site

EDR ID Number
 EPA ID Number

Database(s)

NEACE TRUCKING CO (Continued)

1000168506

data exchange over the Network Node.

RCRAInfo is a national information system that supports the Resource Conservation and Recovery Act (RCRA) program through the tracking of events and activities related to facilities that generate, transport, and treat, store, or dispose of hazardous waste. RCRAInfo allows RCRA program staff to track the notification, permit, compliance, and corrective action activities required under RCRA.

STATE MASTER

IN MANIFEST:

Year: Not reported
 EPA ID: IND094464757
 Tons Generated: Not reported
 Tons Shipped OffSite: Not reported

Manifest Handler:

EPA Id #: IND094464757
 Generator Type: Not reported
 Generator Status: Not reported
 Transporter Type: Transporter of hazardous wastes
 Transporter Status: Active
 TSD Type: Not reported
 TSD Status: Not reported
 Handler Mailing Address: 3211 W BYRKIT ST
 Handler Mailing City/State/Zip: INDIANAPOLIS, IN 46217
 Contact Name: BILL NEACE
 Contact Telephone: 317-783-2034
 Contact Type: Environmental Coordinator

Year: Not reported
 EPA ID: IND094464757
 Tons Generated: Not reported
 Tons Shipped OffSite: Not reported

Year: Not reported
 EPA ID: IND094464757
 Tons Generated: Not reported
 Tons Shipped OffSite: Not reported

ECHO:

Envid: 1000168506
 Registry ID: 110003086008
 DFR URL: http://echo.epa.gov/detailed_facility_report?fid=110003086008

MAP FINDINGS

Map ID
 Direction
 Distance
 Distance (ft.)Site
 Database(s)
 EPA ID Number
 EDR ID Number

21 **MARTIN MARIETTA MATERIALS-BELMONT SAND PLANT** **IN NPDES** **S109275677**
5620 S BELMOUNT AVE
INDIANAPOLIS, IN 46217 **N/A**

NPDES:

NPDES Id: ING490061
 Primary Facility Sic Code: Not reported
 Primary Facility Sic Desc: Not reported
 Facility Type Desc: Privately Owned Facility
 Permit Status Desc: Effective
 MJR: Minor
 Issue Date: 02/15/2013
 Effective Date: 04/01/2013
 Expiration Date: 03/31/2018
 Latitude In Decimal Degrees: +39.679167
 Longitude In Decimal Degrees: -86.211111
 DMR Cognizant Official: D. MAX WILLIAMS
 DMR Cognizant Offcl Telephone: 317-428-5220
 Primary Facility Sic Code: Not reported
 Primary Facility Sic Desc: Not reported
 State Water Body Name: THOMPSON RUN & HARE CR
 Total Actual Average Flow (MGD): Not reported
 Total App. Design Flow (MGD): Not reported

21 **MARTIN MARIETTA MATERIALS, INC - BELMONT SAND** **IN SPILLS** **S108890469**
5620 S BELMOUNT AVE
INDIANAPOLIS, IN 46217 **IN AIRS** **N/A**

SPILL:

Facility ID: 200904069
 Incident Date: 04/14/2009
 Report Date: 04/14/2009
 Material: HYDRAULIC OIL
 Spill Source: Commercial
 Recovered Amount: Not reported
 Recovered Units: Not reported
 Spilled Amount: 10.00
 Spilled Units: Gallons
 Contained: Not reported
 Water Affected: ON SITE LAKE
 Spill Type: Spill
 Area Affected: ON SITE LAKE
 Fish Killed: Not reported
 Water Supply Affected: Not reported
 Public Intake: N
 Incident Status: Not reported

Facility ID: 200709152
 Incident Date: 09/24/2007
 Report Date: 09/25/2007
 Material: HYDRAULIC OIL
 Spill Source: Commercial
 Recovered Amount: Not reported
 Recovered Units: Not reported
 Spilled Amount: 30.00
 Spilled Units: Gallons
 Contained: Not reported
 Water Affected: Not reported
 Spill Type: Spill
 Area Affected: ON SITE LAKE

MAP FINDINGS

Map ID
 Direction
 Distance
 Distance (ft.)Site

EDR ID Number
 EPA ID Number

Database(s)

MARTIN MARIETTA MATERIALS, INC - BELMONT SAND (Continued)

S108890469

Fish Killed: Not reported
 Water Supply Affected: Not reported
 Public Intake: N
 Incident Status: Not reported

Facility ID: 200711058
 Incident Date: 11/14/2007
 Report Date: 11/14/2007
 Material: HYDRAULIC FLUID
 Spill Source: Industrial
 Recovered Amount: Not reported
 Recovered Units: Not reported
 Spilled Amount: 15.00
 Spilled Units: Gallons
 Contained: Not reported
 Water Affected: Not reported
 Spill Type: Other
 Area Affected: ON SITE LAKE
 Fish Killed: Not reported
 Water Supply Affected: Not reported
 Public Intake: N
 Incident Status: Not reported

Facility ID: 200610039
 Incident Date: 10/05/2006
 Report Date: 10/05/2006
 Material: ENGIN OIL
 Spill Source: Commercial
 Recovered Amount: Not reported
 Recovered Units: Not reported
 Spilled Amount: 3.00
 Spilled Units: Gallons
 Contained: Not reported
 Water Affected: DRAINAGE LAKE
 Spill Type: Spill
 Area Affected: DRAINAGE LAKE
 Fish Killed: Not reported
 Water Supply Affected: Not reported
 Public Intake: Y
 Incident Status: Not reported

AIRS:

Status: Issued
 Source ID: 097-05181
 Responsible Official Name: Donald McQuigg
 Responsible Official Phone: 317-234-4240
 SIC Code: 1442
 Permit ID: 097-33703-05181 *
 Permit Level: SSOA
 Subtype Qualifier: AA - Local Agency Conditions
 Issue Date: 10/29/2013
 End Date: Not reported
 Source Contact: Max Williams
 Application Received Start Date: 09/30/2013
 Application Received End Date: Not reported
 Public Notice Begins Start Date: Not reported
 Public Notice Begins End Date: Not reported

MAP FINDINGS

Map ID
 Direction
 Distance
 Distance (ft.)Site

EDR ID Number
 EPA ID Number

Database(s)

MARTIN MARIETTA MATERIALS, INC - BELMONT SAND (Continued)

S108890469

Proposed Internet Upload Start Date: Not reported
 Proposed Internet Upload End Date: Not reported

 Status: Issued
 Source ID: 097-05181
 Responsible Official Name: Not reported
 Responsible Official Phone: Not reported
 SIC Code: 1442
 Permit ID: 097-9996-05181 (No Electronic File Exists)
 Permit Level: SSOA
 Subtype Qualifier: Not reported
 Issue Date: 08/06/1998
 End Date: Not reported
 Source Contact: Max Williams
 Application Received Start Date: 08/03/1998
 Application Received End Date: Not reported
 Public Notice Begins Start Date: Not reported
 Public Notice Begins End Date: Not reported
 Proposed Internet Upload Start Date: Not reported
 Proposed Internet Upload End Date: Not reported

21

**5620 S BELMONT AVE, SAND PIT ON WEST SIDE ON CONCORD STREET
 INDIANAPOLIS, IN**

**IN SPILLS S108531077
 N/A**

SPILL:
 Facility ID: 200703241
 Incident Date: 03/28/2007
 Report Date: 03/28/2007
 Material: hydraulic fluid
 Spill Source: Industrial
 Recovered Amount: Not reported
 Recovered Units: Not reported
 Spilled Amount: 30.00
 Spilled Units: Gallons
 Contained: Not reported
 Water Affected: private waterbody
 Spill Type: Spill
 Area Affected: quarry pit
 Fish Killed: Not reported
 Water Supply Affected: Not reported
 Public Intake: Y
 Incident Status: Not reported

21

**5620 S. BELMONT AVE.
 INDIANAPOLIS, IN 46217**

**IN SPILLS S117333166
 N/A**

SPILL:
 Facility ID: 49407
 Incident Date: 09/18/2014
 Report Date: 09/18/2014
 Material: Motor Oil
 Spill Source: Industrial
 Recovered Amount: Not reported
 Recovered Units: Not reported

MAP FINDINGS

Map ID
 Direction
 Distance
 Distance (ft.)Site

EDR ID Number
 EPA ID Number

Database(s)

(Continued)

S117333166

Spilled Amount: 10
 Spilled Units: gallons
 Contained: Not reported
 Water Affected: Not reported
 Spill Type: Emergency Response-Non-reportable Spill
 Area Affected: Not reported
 Fish Killed: Not reported
 Water Supply Affected: Not reported
 Public Intake: Not reported
 Incident Status: Closed

Facility ID: 49407
 Incident Date: 09/18/2014
 Report Date: 09/18/2014
 Material: Diesel
 Spill Source: Industrial
 Recovered Amount: Not reported
 Recovered Units: Not reported
 Spilled Amount: 10
 Spilled Units: gallons
 Contained: Not reported
 Water Affected: Not reported
 Spill Type: Emergency Response-Non-reportable Spill
 Area Affected: Not reported
 Fish Killed: Not reported
 Water Supply Affected: Not reported
 Public Intake: Not reported
 Incident Status: Closed

21 **MARTIN MARIETTA MATERIALS BELMONT SAND PLANT**
5620 S BELMONT AVE
INDIANAPOLIS, IN 46217

FINDS 1016817885
ECHO N/A

FINDS:

Registry ID: 110058759534

Environmental Interest/Information System
 STATE MASTER

ECHO:

Envid: 1016817885
 Registry ID: 110058759534
 DFR URL: http://echo.epa.gov/detailed_facility_report?fid=110058759534

MAP FINDINGS

Map ID
 Direction
 Distance
 Distance (ft.)Site

EDR ID Number

Database(s) EPA ID Number

21

**5620 SOUTH BELMONT
 INDIANAPOLIS, IN**

IN SPILLS

**S104993302
 N/A**

SPILL:

Facility ID: 200710184
 Incident Date: 10/30/2007
 Report Date: 10/30/2007
 Material: HYDRAULIS OIL
 Spill Source: Industrial
 Recovered Amount: Not reported
 Recovered Units: Not reported
 Spilled Amount: 8.00
 Spilled Units: Gallons
 Contained: Not reported
 Water Affected: Not reported
 Spill Type: Spill
 Area Affected: PRIVATE
 Fish Killed: Not reported
 Water Supply Affected: Not reported
 Public Intake: N
 Incident Status: Not reported

Facility ID: 200103180
 Incident Date: 03/22/2001
 Report Date: 03/22/2001
 Material: Hydraulic Fluid
 Spill Source: Commercial
 Recovered Amount: Not reported
 Recovered Units: Not reported
 Spilled Amount: Not reported
 Spilled Units: Not reported
 Contained: Not reported
 Water Affected: Not reported
 Spill Type: Spill
 Area Affected: 30 X 10
 Fish Killed: Not reported
 Water Supply Affected: Not reported
 Public Intake: N
 Incident Status: Not reported

21

**E & B PAVING CORPORATION
 5601 S. BELMONT
 INDIANAPOLIS, IN 46217**

**FINDS
 ECHO**

**1004492226
 N/A**

FINDS:

Registry ID: 110001360241

Environmental Interest/Information System

IN-FRS (Indiana - Facility Registry System). The Indiana Department of Environmental Management (I-DEM) has implemented the Indiana-Facility Registry System (I-FRS). The I-FRS provides the interface and processes to link facility data monitored by multiple State and EPA program systems. In addition, I-FRS enables IDEM to reconcile environmental data and exchange it with EPA FRS using the electronic data exchange over the Network Node.

STATE MASTER

MAP FINDINGS

Map ID		EDR ID Number
Direction		
Distance		
Distance (ft.)Site	Database(s)	EPA ID Number

E & B PAVING CORPORATION (Continued)

1004492226

ECHO:

Envid:	1004492226
Registry ID:	110001360241
DFR URL:	http://echo.epa.gov/detailed_facility_report?fid=110001360241

21

**E & B PAVING CORPORATION
5601 S BELMONT AVE
INDIANAPOLIS, IN 46250**

**IN TIER 2 S111226260
N/A**

TIER 2:

Facility Id:	19775
SIC Code:	Not reported
Chemical Name:	Fuel Oil no. 2-D
Chemical Info:	CAS Num:68476346 Chemical Id: Submission Code:
More Chemical Info:	Max Daily Amt: 04 Quantity: 300 Container Type: Above-Ground Tank
Location Description:	Fuel Tanks
Storage Info:	Storage Loc: Storage Loc2: Storage Loc3: Storage Loc4 Max Daily Amt: 04

Facility Id:	19775
SIC Code:	Not reported
Chemical Name:	Asphalt Fumes (Petroleum)
Chemical Info:	CAS Num:8052424 Chemical Id: Submission Code:
More Chemical Info:	Max Daily Amt: 05 Quantity: 300 Container Type: Above-Ground Tank
Location Description:	Tank Farm
Storage Info:	Storage Loc: Storage Loc2: Storage Loc3: Storage Loc4 Max Daily Amt: 05

Facility Id:	19775
--------------	-------

Contact:

Contact Type:	Primary Emergency Contact
Contact Name:	MARK MICHAEL
Mailing Address1:	286 W. 300 N.
Mailing Address2:	Not reported
Mailing Address3:	Not reported
Mailing City/State/Zip:	Anderson, IN 46012
Phone:	765-620-4247
Type:	24-hour

Contact Type:	Business Owner
Contact Name:	IRVING MATERIALS INC / E & B PAVING INC
Mailing Address1:	286 W. 300 N.
Mailing Address2:	Not reported
Mailing Address3:	Not reported
Mailing City/State/Zip:	Anderson, IN 46012
Phone:	Not reported
Type:	Not reported

Contact Type:	Primary Emergency Contact
Contact Name:	MARK MICHAEL
Mailing Address1:	286 W. 300 N.
Mailing Address2:	Not reported
Mailing Address3:	Not reported
Mailing City/State/Zip:	Anderson, IN 46012
Phone:	765-643-5358 50122

MAP FINDINGS

Map ID
 Direction
 Distance
 Distance (ft.)Site

EDR ID Number
 EPA ID Number

Database(s)

E & B PAVING CORPORATION (Continued)

S111226260

Type: Work

Contact Type: Primary Emergency Contact
 Contact Name: MARK MICHAEL
 Mailing Address1: 286 W. 300 N.
 Mailing Address2: Not reported
 Mailing Address3: Not reported
 Mailing City/State/Zip: Anderson, IN 46012
 Phone: 765-566-2518
 Type: Home

21

MARTIN MARIETTA MATERIALS INC

**US MINES 1016474312
 N/A**

MARION (County), IN

US MINES:

Mine ID: 1201911
 SIC code(s): 144200 000000 000000 000000 000000 000000
 Entity name: BELMONT SAND & GRAVEL
 Company: MARTIN MARIETTA MATERIALS INC
 Status: 2
 Status date: 20150715
 Operation Class: non-Coal Mining
 Number of shops: 0
 Number of plants: 0
 Latitude: 39 41 03
 Longitude: 086 11 48

Violations Details:

Violation Number: 8666818
 Date Issued: 12/19/2013
 Mine Status: Intermittent
 Status Date: 07/15/2015
 Action Type: 104(a)
 Date Abated: 12/19/2013
 Citation/Order: Citation
 Sig and Sub Designation: N
 Proposed Penalty: 100.00
 Paid Penalty: 100.00
 Assessment Status code: Closed
 Assess. Case Status code: Proposed
 Assessment Amount: 100.00
 Year: 2013

Violation Number: 6155871
 Date Issued: 12/04/2002
 Mine Status: Intermittent
 Status Date: 07/15/2015
 Action Type: 104(a)
 Date Abated: 12/19/2002
 Citation/Order: Citation
 Sig and Sub Designation: Y
 Proposed Penalty: 184.00
 Paid Penalty: 184.00
 Assessment Status code: Closed
 Assess. Case Status code: Proposed
 Assessment Amount: 184.00

MAP FINDINGS

Map ID
 Direction
 Distance
 Distance (ft.)Site

EDR ID Number
 EPA ID Number

Database(s)

MARTIN MARIETTA MATERIALS INC (Continued)

1016474312

Year:	2002
Violation Number:	6155872
Date Issued:	12/04/2002
Mine Status:	Intermittent
Status Date:	07/15/2015
Action Type:	104(a)
Date Abated:	12/19/2002
Citation/Order:	Citation
Sig and Sub Designation:	N
Proposed Penalty:	55.00
Paid Penalty:	55.00
Assessment Status code:	Closed
Assess. Case Status code:	Proposed
Assessment Amount:	55.00
Year:	2002
Violation Number:	6155870
Date Issued:	12/03/2002
Mine Status:	Intermittent
Status Date:	07/15/2015
Action Type:	104(a)
Date Abated:	12/03/2002
Citation/Order:	Citation
Sig and Sub Designation:	N
Proposed Penalty:	55.00
Paid Penalty:	55.00
Assessment Status code:	Closed
Assess. Case Status code:	Proposed
Assessment Amount:	55.00
Year:	2002
Violation Number:	6497608
Date Issued:	11/24/2010
Mine Status:	Intermittent
Status Date:	07/15/2015
Action Type:	104(a)
Date Abated:	12/01/2010
Citation/Order:	Citation
Sig and Sub Designation:	N
Proposed Penalty:	100.00
Paid Penalty:	100.00
Assessment Status code:	Closed
Assess. Case Status code:	Proposed
Assessment Amount:	100.00
Year:	2010
Violation Number:	6497609
Date Issued:	11/24/2010
Mine Status:	Intermittent
Status Date:	07/15/2015
Action Type:	104(a)
Date Abated:	12/01/2010
Citation/Order:	Citation
Sig and Sub Designation:	N
Proposed Penalty:	100.00
Paid Penalty:	100.00

MAP FINDINGS

Map ID
 Direction
 Distance
 Distance (ft.)Site

EDR ID Number

Database(s) EPA ID Number

MARTIN MARIETTA MATERIALS INC (Continued)

1016474312

Assessment Status code: Closed
 Assess. Case Status code: Proposed
 Assessment Amount: 100.00
 Year: 2010

Violation Number: 6497607
 Date Issued: 11/23/2010
 Mine Status: Intermittent
 Status Date: 07/15/2015
 Action Type: 104(a)
 Date Abated: 11/23/2010
 Citation/Order: Citation
 Sig and Sub Designation: N
 Proposed Penalty: 100.00
 Paid Penalty: 100.00
 Assessment Status code: Closed
 Assess. Case Status code: Proposed
 Assessment Amount: 100.00
 Year: 2010

Violation Number: 6170992
 Date Issued: 11/17/2004
 Mine Status: Intermittent
 Status Date: 07/15/2015
 Action Type: 104(a)
 Date Abated: 11/17/2004
 Citation/Order: Citation
 Sig and Sub Designation: Y
 Proposed Penalty: 165.00
 Paid Penalty: 165.00
 Assessment Status code: Closed
 Assess. Case Status code: Proposed
 Assessment Amount: 165.00
 Year: 2004

Violation Number: 6170965
 Date Issued: 10/27/2004
 Mine Status: Intermittent
 Status Date: 07/15/2015
 Action Type: 104(a)
 Date Abated: 11/17/2004
 Citation/Order: Citation
 Sig and Sub Designation: N
 Proposed Penalty: 60.00
 Paid Penalty: 60.00
 Assessment Status code: Closed
 Assess. Case Status code: Proposed
 Assessment Amount: 60.00
 Year: 2004

Violation Number: 6170964
 Date Issued: 10/26/2004
 Mine Status: Intermittent
 Status Date: 07/15/2015
 Action Type: 104(a)
 Date Abated: 10/26/2004
 Citation/Order: Citation

MAP FINDINGS

Map ID
 Direction
 Distance
 Distance (ft.)Site

EDR ID Number

Database(s) EPA ID Number

MARTIN MARIETTA MATERIALS INC (Continued)

1016474312

Sig and Sub Designation: N
 Proposed Penalty: 60.00
 Paid Penalty: 60.00
 Assessment Status code: Closed
 Assess. Case Status code: Proposed
 Assessment Amount: 60.00
 Year: 2004

Violation Number: 6170963
 Date Issued: 10/26/2004
 Mine Status: Intermittent
 Status Date: 07/15/2015
 Action Type: 104(a)
 Date Abated: 10/26/2004
 Citation/Order: Citation
 Sig and Sub Designation: N
 Proposed Penalty: 60.00
 Paid Penalty: 60.00
 Assessment Status code: Closed
 Assess. Case Status code: Proposed
 Assessment Amount: 60.00
 Year: 2004

Violation Number: 7819712
 Date Issued: 10/14/2009
 Mine Status: Intermittent
 Status Date: 07/15/2015
 Action Type: 104(a)
 Date Abated: 10/14/2009
 Citation/Order: Citation
 Sig and Sub Designation: N
 Proposed Penalty: 100.00
 Paid Penalty: 100.00
 Assessment Status code: Closed
 Assess. Case Status code: Proposed
 Assessment Amount: 100.00
 Year: 2009

Violation Number: 6412503
 Date Issued: 09/15/2009
 Mine Status: Intermittent
 Status Date: 07/15/2015
 Action Type: 104(a)
 Date Abated: 09/16/2009
 Citation/Order: Citation
 Sig and Sub Designation: N
 Proposed Penalty: 100.00
 Paid Penalty: 100.00
 Assessment Status code: Closed
 Assess. Case Status code: Proposed
 Assessment Amount: 100.00
 Year: 2009

Violation Number: 8666469
 Date Issued: 08/06/2013
 Mine Status: Intermittent
 Status Date: 07/15/2015

MAP FINDINGS

Map ID
 Direction
 Distance
 Distance (ft.)Site

EDR ID Number

Database(s) EPA ID Number

MARTIN MARIETTA MATERIALS INC (Continued)

1016474312

Action Type: 104(a)
 Date Abated: 08/09/2013
 Citation/Order: Citation
 Sig and Sub Designation: Y
 Proposed Penalty: 585.00
 Paid Penalty: 585.00
 Assessment Status code: Closed
 Assess. Case Status code: Proposed
 Assessment Amount: 585.00
 Year: 2013

Violation Number: 8666468
 Date Issued: 08/06/2013
 Mine Status: Intermittent
 Status Date: 07/15/2015
 Action Type: 104(a)
 Date Abated: 08/09/2013
 Citation/Order: Citation
 Sig and Sub Designation: N
 Proposed Penalty: 117.00
 Paid Penalty: 117.00
 Assessment Status code: Closed
 Assess. Case Status code: Proposed
 Assessment Amount: 117.00
 Year: 2013

Violation Number: 6156846
 Date Issued: 07/09/2003
 Mine Status: Intermittent
 Status Date: 07/15/2015
 Action Type: 104(a)
 Date Abated: 07/09/2003
 Citation/Order: Citation
 Sig and Sub Designation: N
 Proposed Penalty: 60.00
 Paid Penalty: 60.00
 Assessment Status code: Closed
 Assess. Case Status code: Proposed
 Assessment Amount: 60.00
 Year: 2003

Violation Number: 6156847
 Date Issued: 07/09/2003
 Mine Status: Intermittent
 Status Date: 07/15/2015
 Action Type: 104(a)
 Date Abated: 07/10/2003
 Citation/Order: Citation
 Sig and Sub Designation: N
 Proposed Penalty: 60.00
 Paid Penalty: 60.00
 Assessment Status code: Closed
 Assess. Case Status code: Proposed
 Assessment Amount: 60.00
 Year: 2003

Violation Number: 6156849

MAP FINDINGS

Map ID
 Direction
 Distance
 Distance (ft.)Site

EDR ID Number

Database(s) EPA ID Number

MARTIN MARIETTA MATERIALS INC (Continued)

1016474312

Date Issued: 07/09/2003
 Mine Status: Intermittent
 Status Date: 07/15/2015
 Action Type: 104(a)
 Date Abated: 07/09/2003
 Citation/Order: Citation
 Sig and Sub Designation: N
 Proposed Penalty: 60.00
 Paid Penalty: 60.00
 Assessment Status code: Closed
 Assess. Case Status code: Proposed
 Assessment Amount: 60.00
 Year: 2003

Violation Number: 6156850
 Date Issued: 07/09/2003
 Mine Status: Intermittent
 Status Date: 07/15/2015
 Action Type: 104(a)
 Date Abated: 07/10/2003
 Citation/Order: Citation
 Sig and Sub Designation: N
 Proposed Penalty: 60.00
 Paid Penalty: 60.00
 Assessment Status code: Closed
 Assess. Case Status code: Proposed
 Assessment Amount: 60.00
 Year: 2003

Violation Number: 6156848
 Date Issued: 07/09/2003
 Mine Status: Intermittent
 Status Date: 07/15/2015
 Action Type: 104(a)
 Date Abated: 07/24/2003
 Citation/Order: Citation
 Sig and Sub Designation: Y
 Proposed Penalty: 189.00
 Paid Penalty: 189.00
 Assessment Status code: Closed
 Assess. Case Status code: Proposed
 Assessment Amount: 189.00
 Year: 2003

[Click this hyperlink](#) while viewing on your computer to access 7 additional US_MINES: record(s) in the EDR Site Report.

MAP FINDINGS

Map ID Direction EDR ID Number
 Distance Database(s) EPA ID Number
 Distance (ft.)Site

21 IRVING MATERIALS, INC. IN AIRS S107705656
 5560 S BELMONT AVE IN TIER 2 N/A
 INDIANAPOLIS, IN 46217

AIRS:

Status: Issued
 Source ID: 097-05208
 Responsible Official Name: Indpls OES
 Responsible Official Phone: 317-233-0185
 SIC Code: 3273
 Permit ID: 097-11871-05208 *
 Permit Level: SSOA
 Subtype Qualifier: Not reported
 Issue Date: 03/16/2000
 End Date: Not reported
 Source Contact: Steve Henderson
 Application Received Start Date: 02/14/2000
 Application Received End Date: Not reported
 Public Notice Begins Start Date: Not reported
 Public Notice Begins End Date: Not reported
 Proposed Internet Upload Start Date: Not reported
 Proposed Internet Upload End Date: Not reported

TIER 2:

Facility Id: 25546
 SIC Code: Not reported
 Chemical Name: Fuel Oil no. 2-D
 Chemical Info: CAS Num:68476346 Chemical Id: Submission Code:
 More Chemical Info: Max Daily Amt: 500000 - 999999 Quantity: 365 Container Type: A -
 Above-Ground Tank
 Location Description: tank
 Storage Info: Storage Loc: Storage Loc2: Storage Loc3: Storage Loc4 Max Daily Amt:
 500000 - 999999

Facility Id: 25546
 SIC Code: Not reported
 Chemical Name: Portland Cement
 Chemical Info: CAS Num:65997151 Chemical Id: Submission Code:
 More Chemical Info: Max Daily Amt: 100000 - 999999 Quantity: 365 Container Type: H -
 Silo
 Location Description: silo
 Storage Info: Storage Loc: Storage Loc2: Storage Loc3: Storage Loc4 Max Daily Amt:
 100000 - 999999

Facility Id: 25546
 SIC Code: Not reported
 Chemical Name: Portland Cement
 Chemical Info: CAS Num:65997151 Chemical Id: Submission Code:
 More Chemical Info: Max Daily Amt: 500000 - 999999 Quantity: 365 Container Type: H -
 Silo
 Location Description: silo
 Storage Info: Storage Loc: Storage Loc2: Storage Loc3: Storage Loc4 Max Daily Amt:
 500000 - 999999

Facility Id: 25546
 SIC Code: Not reported

MAP FINDINGS

Map ID
 Direction
 Distance
 Distance (ft.)Site

EDR ID Number
 EPA ID Number

Database(s)

IRVING MATERIALS, INC. (Continued)

S107705656

Chemical Name: Fuel Oil no. 2-D
 Chemical Info: CAS Num:68476346 Chemical Id: Submission Code:
 More Chemical Info: Max Daily Amt: 500000 - 999999 Quantity: 365 Container Type: A -
 Above-Ground Tank
 Location Description: tank
 Storage Info: Storage Loc: Storage Loc2: Storage Loc3: Storage Loc4 Max Daily Amt:
 500000 - 999999

Facility Id: 25546
 SIC Code: Not reported
 Chemical Name: Fuel Oil no. 2-D
 Chemical Info: CAS Num:68476346 Chemical Id: Submission Code:
 More Chemical Info: Max Daily Amt: 100000-999999 Quantity: 365 Container Type: A -
 Above-
 tank
 Location Description: tank
 Storage Info: Storage Loc: Storage Loc2: Storage Loc3: Storage Loc4 Max Daily Amt:
 100000-999999

Facility Id: 25546
 SIC Code: Not reported
 Chemical Name: Portland Cement
 Chemical Info: CAS Num:65997151 Chemical Id: Submission Code:
 More Chemical Info: Max Daily Amt: 500000 - 999999 Quantity: 365 Container Type: H -
 Silo
 Location Description: silo
 Storage Info: Storage Loc: Storage Loc2: Storage Loc3: Storage Loc4 Max Daily Amt:
 500000 - 999999

Facility Id: 25546
 SIC Code: Not reported
 Chemical Name: Portland Cement
 Chemical Info: CAS Num:65997151 Chemical Id: Submission Code:
 More Chemical Info: Max Daily Amt: 100000-999999 Quantity: 365 Container Type: H - Silo
 Location Description: silo
 Storage Info: Storage Loc: Storage Loc2: Storage Loc3: Storage Loc4 Max Daily Amt:
 100000-999999

Facility Id: 25546
 SIC Code: Not reported
 Chemical Name: Fuel Oil no. 2-D
 Chemical Info: CAS Num:68476346 Chemical Id: Submission Code:
 More Chemical Info: Max Daily Amt: 100000 - 999999 Quantity: 365 Container Type: A -
 Above-Ground Tank
 Location Description: tank
 Storage Info: Storage Loc: Storage Loc2: Storage Loc3: Storage Loc4 Max Daily Amt:
 100000 - 999999

Facility Id: 25546
 Contact:
 Contact Type: is business owner for
 Contact Name: MARK MICHAEL
 Mailing Address1: 286 W 300 N

MAP FINDINGS

Map ID
 Direction
 Distance
 Distance (ft.)Site

EDR ID Number

Database(s) EPA ID Number

IRVING MATERIALS, INC. (Continued)

S107705656

Mailing Address2: Not reported
 Mailing Address3: Not reported
 Mailing City/State/Zip: Anderson, IN 46012
 Phone: 765-566-2518
 Type: Not reported

Contact Type: is primary emergency contact for
 Contact Name: MARK MICHAEL
 Mailing Address1: 286 W 300 N
 Mailing Address2: Not reported
 Mailing Address3: Not reported
 Mailing City/State/Zip: Anderson, IN 46012
 Phone: 765-566-2518
 Type: Not reported

Contact Type: is primary emergency contact for
 Contact Name: MARK MICHAEL
 Mailing Address1: 286 W 300 N
 Mailing Address2: Not reported
 Mailing Address3: Not reported
 Mailing City/State/Zip: Anderson, IN 46012
 Phone: 765-643-5358
 Type: Not reported

Contact Type: is business owner for
 Contact Name: IRVING MATERIALS INCORPORATED
 Mailing Address1: 286 W CR 300 N
 Mailing Address2: Not reported
 Mailing Address3: Not reported
 Mailing City/State/Zip: Anderson, IN 46012
 Phone: 770-922-6035
 Type: Not reported

Contact Type: is business owner for
 Contact Name: MARK MICHAEL
 Mailing Address1: 286 W 300 N
 Mailing Address2: Not reported
 Mailing Address3: Not reported
 Mailing City/State/Zip: Anderson, IN 46012
 Phone: 765-643-5358 50122
 Type: Not reported

Contact Type: is primary emergency contact for
 Contact Name: MARK MICHAEL
 Mailing Address1: 286 W 300 N
 Mailing Address2: Not reported
 Mailing Address3: Not reported
 Mailing City/State/Zip: Anderson, IN 46012
 Phone: 765-643-5358 50122
 Type: Not reported

Contact Type: is business owner for
 Contact Name: IRVING MATERIALS INCORPORATED
 Mailing Address1: 286 W CR 300 N
 Mailing Address2: Not reported
 Mailing Address3: Not reported
 Mailing City/State/Zip: Anderson, IN 46012

MAP FINDINGS

Map ID
 Direction
 Distance
 Distance (ft.)Site

EDR ID Number

Database(s) EPA ID Number

IRVING MATERIALS, INC. (Continued)

S107705656

Phone: 765-643-5358
 Type: Not reported

Contact Type: is business owner for
 Contact Name: MARK MICHAEL
 Mailing Address1: 286 W 300 N
 Mailing Address2: Not reported
 Mailing Address3: Not reported
 Mailing City/State/Zip: Anderson, IN 46012
 Phone: 765-643-5358
 Type: Not reported

Contact Type: is primary emergency contact for
 Contact Name: MARK MICHAEL
 Mailing Address1: 286 W 300 N
 Mailing Address2: Not reported
 Mailing Address3: Not reported
 Mailing City/State/Zip: Anderson, IN 46012
 Phone: 765-643-0699
 Type: Not reported

Contact Type: is business owner for
 Contact Name: IRVING MATERIALS INCORPORATED
 Mailing Address1: 286 W CR 300 N
 Mailing Address2: Not reported
 Mailing Address3: Not reported
 Mailing City/State/Zip: Anderson, IN 46012
 Phone: 764-643-5358
 Type: Not reported

Contact Type: is business owner for
 Contact Name: IRVING MATERIALS INCORPORATEDX
 Mailing Address1: 286 W. 300 N.
 Mailing Address2: Not reported
 Mailing Address3: Not reported
 Mailing City/State/Zip: Anderson, IN 46012
 Phone: Not reported
 Type: Not reported

Contact Type: is primary emergency contact for
 Contact Name: IRVING MATERIALS INCORPORATEDX
 Mailing Address1: 286 W. 300 N.
 Mailing Address2: Not reported
 Mailing Address3: Not reported
 Mailing City/State/Zip: Anderson, IN 46012
 Phone: Not reported
 Type: Not reported

Contact Type: is business owner for
 Contact Name: MARK MICHAEL
 Mailing Address1: 286 W 300 N
 Mailing Address2: Not reported
 Mailing Address3: Not reported
 Mailing City/State/Zip: Anderson, IN 46012
 Phone: 765-643-4358
 Type: Not reported

MAP FINDINGS

Map ID
 Direction
 Distance
 Distance (ft.)Site

EDR ID Number
 EPA ID Number

Database(s)

IRVING MATERIALS, INC. (Continued)

S107705656

Contact Type: is primary emergency contact for
 Contact Name: MARK MICHAEL
 Mailing Address1: 286 W 300 N
 Mailing Address2: Not reported
 Mailing Address3: Not reported
 Mailing City/State/Zip: Anderson, IN 46012
 Phone: 765-620-4247
 Type: Not reported

Contact Type: is primary emergency contact for
 Contact Name: MARK MICHAEL
 Mailing Address1: 286 W 300 N
 Mailing Address2: Not reported
 Mailing Address3: Not reported
 Mailing City/State/Zip: Anderson, IN 46012
 Phone: 765-643-4358
 Type: Not reported

Contact Type: is business owner for
 Contact Name: MARK MICHAEL
 Mailing Address1: 286 W 300 N
 Mailing Address2: Not reported
 Mailing Address3: Not reported
 Mailing City/State/Zip: Anderson, IN 46012
 Phone: 765-691-8129
 Type: Not reported

Contact Type: is business owner for
 Contact Name: MARK MICHAEL
 Mailing Address1: 286 W 300 N
 Mailing Address2: Not reported
 Mailing Address3: Not reported
 Mailing City/State/Zip: Anderson, IN 46012
 Phone: 765-620-4247
 Type: Not reported

Contact Type: is business owner for
 Contact Name: MARK MICHAEL
 Mailing Address1: 286 W 300 N
 Mailing Address2: Not reported
 Mailing Address3: Not reported
 Mailing City/State/Zip: Anderson, IN 46012
 Phone: 765-643-0699
 Type: Not reported

Contact Type: is primary emergency contact for
 Contact Name: MARK MICHAEL
 Mailing Address1: 286 W 300 N
 Mailing Address2: Not reported
 Mailing Address3: Not reported
 Mailing City/State/Zip: Anderson, IN 46012
 Phone: 765-691-8129
 Type: Not reported

MAP FINDINGS

Map ID			EDR ID Number
Direction			
Distance			
Distance (ft.)Site		Database(s)	EPA ID Number

21	IRVING MATERIALS INCORPORATED 5560 S BELMONT ST INDIANAPOLIS, IN 46217	TRIS FINDS ECHO	1016383161 4621WRVNGM556SB
-----------	---	--	---

TRIS:

[Click this hyperlink](#) while viewing on your computer to access
1 additional US_TRIS: record(s) in the EDR Site Report.

FINDS:

Registry ID: 110060260809

Environmental Interest/Information System

US EPA TRIS (Toxics Release Inventory System) contains information from facilities on the amounts of over 300 listed toxic chemicals that these facilities release directly to air, water, land, or that are transported off-site.

Registry ID: 110055156478

Environmental Interest/Information System
STATE MASTER

ECHO:

Envid: 1016383161
 Registry ID: 110060260809
 DFR URL: http://echo.epa.gov/detailed_facility_report?fid=110060260809

Envid: 1016383161
 Registry ID: 110055156478
 DFR URL: http://echo.epa.gov/detailed_facility_report?fid=110055156478

21	ROTO ROOTER 5557 S BELMONT AVE INDIANAPOLIS, IN 46217	FINDS ECHO	1016823094 N/A
-----------	--	-----------------------------	---------------------------------

FINDS:

Registry ID: 110058837120

Environmental Interest/Information System
STATE MASTER

ECHO:

Envid: 1016823094
 Registry ID: 110058837120
 DFR URL: http://echo.epa.gov/detailed_facility_report?fid=110058837120

MAP FINDINGS

Map ID
 Direction
 Distance
 Distance (ft.)Site
 Database(s)
 EPA ID Number
 EDR ID Number

21 **BUILDERS CONCRETE & SUPPLY COMPANY INCORPORATED** **FINDS** **1016799561**
5540 S BELMONT ST **ECHO** **N/A**
INDIANAPOLIS, IN 46217

FINDS:

Registry ID: 110058486259

Environmental Interest/Information System
 STATE MASTER

ECHO:

Envid: 1016799561
 Registry ID: 110058486259
 DFR URL: http://echo.epa.gov/detailed_facility_report?fid=110058486259

21 **SAGAMORE READY MIX LLC** **IN AIRS** **S107704815**
5540 S BELMONT AVE **IN TIER 2** **N/A**
INDIANAPOLIS, IN 46217

AIRS:

Status: Issued
 Source ID: 097-05212
 Responsible Official Name: Charles Sullivan
 Responsible Official Phone: 317-232-8422
 SIC Code: 3273
 Permit ID: 097-34017-05212 *
 Permit Level: SSOA
 Subtype Qualifier: Administrative Amendment
 Issue Date: 01/21/2014
 End Date: Not reported
 Source Contact: William J Wiley
 Application Received Start Date: 12/20/2013
 Application Received End Date: Not reported
 Public Notice Begins Start Date: Not reported
 Public Notice Begins End Date: Not reported
 Proposed Internet Upload Start Date: Not reported
 Proposed Internet Upload End Date: Not reported

Status: Issued
 Source ID: 097-05212
 Responsible Official Name: Indpls OES
 Responsible Official Phone: 317-233-0185
 SIC Code: 3273
 Permit ID: 097-11945-05212 *
 Permit Level: SSOA
 Subtype Qualifier: Not reported
 Issue Date: 01/24/2001
 End Date: Not reported
 Source Contact: William J Wiley
 Application Received Start Date: 06/10/1998
 Application Received End Date: Not reported
 Public Notice Begins Start Date: Not reported
 Public Notice Begins End Date: Not reported
 Proposed Internet Upload Start Date: Not reported
 Proposed Internet Upload End Date: Not reported

MAP FINDINGS

Map ID
 Direction
 Distance
 Distance (ft.)Site

EDR ID Number
 EPA ID Number

Database(s)

SAGAMORE READY MIX LLC (Continued)

S107704815

TIER 2:

Facility Id: 25547
 SIC Code: Not reported
 Chemical Name: Diesel
 Chemical Info: CAS Num:68334305 Chemical Id: Submission Code:
 More Chemical Info: Max Daily Amt: 10000-99999 Quantity: 365 Container Type:
 Location Description: Not reported
 Storage Info: Storage Loc: Storage Loc2: Storage Loc3: Storage Loc4 Max Daily Amt:
 10000-99999

Facility Id: 25547
 SIC Code: Not reported
 Chemical Name: Diesel
 Chemical Info: CAS Num:68334305 Chemical Id: Submission Code:
 More Chemical Info: Max Daily Amt: 04 Quantity: 365 Container Type: Above-Ground Tank
 Location Description: tank #1
 Storage Info: Storage Loc: Storage Loc2: Storage Loc3: Storage Loc4 Max Daily Amt:
 04

Facility Id: 25547

Contact:

Contact Type: Primary Emergency Contact
 Contact Name: WILLIAM WILEY
 Mailing Address1: 9170 E 131st St
 Mailing Address2: Not reported
 Mailing Address3: Not reported
 Mailing City/State/Zip: Fishers, IN 46038
 Phone: 317-409-8710
 Type: Mobile

Contact Type: is primary emergency contact for
 Contact Name: WILLIAM WILEY
 Mailing Address1: 9170 E 131st St
 Mailing Address2: Not reported
 Mailing Address3: Not reported
 Mailing City/State/Zip: Fishers, IN 46038
 Phone: 317-409-8710
 Type: Not reported

Contact Type: Secondary Emergency Contact
 Contact Name: KEVIN WELLMAN
 Mailing Address1: 5540 S. Belmont Ave.
 Mailing Address2: Not reported
 Mailing Address3: Not reported
 Mailing City/State/Zip: Indianapolis, IN 46217
 Phone: 317-409-8738
 Type: Not reported

Contact Type: Secondary Emergency Contact
 Contact Name: KEVIN WELLMAN
 Mailing Address1: 5540 S. Belmont Ave.
 Mailing Address2: Not reported
 Mailing Address3: Not reported
 Mailing City/State/Zip: Indianapolis, IN 46217

MAP FINDINGS

Map ID
 Direction
 Distance
 Distance (ft.)Site

EDR ID Number
 EPA ID Number

Database(s)

SAGAMORE READY MIX LLC (Continued)

S107704815

Phone: 317-791-2503
 Type: FAX

Contact Type: Secondary Emergency Contact
 Contact Name: KEVIN WELLMAN
 Mailing Address1: 5540 S. Belmont Ave.
 Mailing Address2: Not reported
 Mailing Address3: Not reported
 Mailing City/State/Zip: Indianapolis, IN 46217
 Phone: 317-781-1890
 Type: Work

Contact Type: is primary emergency contact for
 Contact Name: BUILDER'S CONCRETE & SUPPLY CO., INC.X
 Mailing Address1: 9170 E 131st St
 Mailing Address2: Not reported
 Mailing Address3: Not reported
 Mailing City/State/Zip: Fishers, IN 46038
 Phone: Not reported
 Type: Not reported

Contact Type: is business owner for
 Contact Name: GUS NUCKOLS III
 Mailing Address1: 9170 E. 131st Street
 Mailing Address2: Not reported
 Mailing Address3: Not reported
 Mailing City/State/Zip: Fishers, IN 46038
 Phone: 317-409-8702
 Type: Not reported

Contact Type: Business Owner
 Contact Name: BUILDER'S CONCRETE & SUPPLY CO. INC.
 Mailing Address1: 9170 E. 131st Street
 Mailing Address2: Not reported
 Mailing Address3: Not reported
 Mailing City/State/Zip: Fishers, IN 46038
 Phone: Not reported
 Type: Not reported

Contact Type: is business owner for
 Contact Name: BUILDERS CONCRETE & SUPPLY COMPANY INCORPORATED
 Mailing Address1: 9170 E. 131st Street
 Mailing Address2: Not reported
 Mailing Address3: Not reported
 Mailing City/State/Zip: Fishers, IN 46038
 Phone: Not reported
 Type: Not reported

Contact Type: is business owner for
 Contact Name: GUS NUCKOLS III
 Mailing Address1: 9170 E. 131st Street
 Mailing Address2: Not reported
 Mailing Address3: Not reported
 Mailing City/State/Zip: Fishers, IN 46038
 Phone: 317-570-6210
 Type: Not reported

MAP FINDINGS

Map ID
 Direction
 Distance
 Distance (ft.)Site

EDR ID Number
 EPA ID Number

Database(s)

SAGAMORE READY MIX LLC (Continued)

S107704815

Contact Type: Primary Emergency Contact
 Contact Name: WILLIAM WILEY
 Mailing Address1: 9170 E 131st St
 Mailing Address2: Not reported
 Mailing Address3: Not reported
 Mailing City/State/Zip: Fishers, IN 46038
 Phone: 317-409-8710
 Type: 24-hour

21

**ROYAL SPA CORP
 2041 W EPLER
 INDIANAPOLIS, IN 46217**

**TRIS 1005449159
 46217RYLSP2041W**

TRIS:

[Click this hyperlink](#) while viewing on your computer to access
 1 additional US_TRIS: record(s) in the EDR Site Report.

21

**ROYAL SPA CORPORATION
 2041 W EPLER AVE
 INDIANAPOLIS, IN 46217**

**IN AIRS S107706485
 N/A**

AIRS:

Status: Issued
 Source ID: 097-00391
 Responsible Official Name: Marcia Earl
 Responsible Official Phone: 317-233-0863
 SIC Code: 3088
 Permit ID: 097-28038-00391 *
 Permit Level: FESOP
 Subtype Qualifier: Renewal
 Issue Date: 05/06/2009
 End Date: Not reported
 Source Contact: Rick Bartlett
 Application Received Start Date: 10/21/2008
 Application Received End Date: Not reported
 Public Notice Begins Start Date: 04/05/2009
 Public Notice Begins End Date: 05/05/2009
 Proposed Internet Upload Start Date: Not reported
 Proposed Internet Upload End Date: Not reported

Status: Issued
 Source ID: 097-00391
 Responsible Official Name: Amanda Hennessy
 Responsible Official Phone: 317-233-0185
 SIC Code: 3088
 Permit ID: 097-20652-00391 *
 Permit Level: FESOP
 Subtype Qualifier: Administrative Amendment
 Issue Date: 03/01/2005
 End Date: Not reported
 Source Contact: Rick Bartlett
 Application Received Start Date: 02/04/2005
 Application Received End Date: Not reported

MAP FINDINGS

Map ID
 Direction
 Distance
 Distance (ft.)Site

EDR ID Number
 EPA ID Number

Database(s)

ROYAL SPA CORPORATION (Continued)

S107706485

Public Notice Begins Start Date:	Not reported
Public Notice Begins End Date:	Not reported
Proposed Internet Upload Start Date:	Not reported
Proposed Internet Upload End Date:	Not reported
Status:	Canceled
Source ID:	097-00391
Responsible Official Name:	Indpls OES
Responsible Official Phone:	317-233-0185
SIC Code:	3088
Permit ID:	097-19884-00391 (No Electronic File Exists)
Permit Level:	FESOP
Subtype Qualifier:	Administrative Amendment
Issue Date:	Not reported
End Date:	Not reported
Source Contact:	Rick Bartlett
Application Received Start Date:	04/13/2004
Application Received End Date:	Not reported
Public Notice Begins Start Date:	Not reported
Public Notice Begins End Date:	Not reported
Proposed Internet Upload Start Date:	Not reported
Proposed Internet Upload End Date:	Not reported
Status:	Issued
Source ID:	097-00391
Responsible Official Name:	Indianapolis ERG
Responsible Official Phone:	317-233-0185
SIC Code:	3088
Permit ID:	097-12525-00391 *
Permit Level:	FESOP
Subtype Qualifier:	New Source FESOP (Minor PSD/EO) (120)
Issue Date:	07/26/2004
End Date:	Not reported
Source Contact:	Rick Bartlett
Application Received Start Date:	07/28/2000
Application Received End Date:	Not reported
Public Notice Begins Start Date:	11/20/2003
Public Notice Begins End Date:	12/20/2003
Proposed Internet Upload Start Date:	Not reported
Proposed Internet Upload End Date:	Not reported

21

**ROYAL SPA CORP
 2041 W EPLER AVE
 INDIANAPOLIS, IN 46217**

**ICIS 1016075082
 FINDS N/A
 US AIRS
 ECHO**

ICIS:
 Enforcement Action ID: 05-1997-0320
 FRS ID: 110000397008
 Program ID: EIS 7364511
 Action Name: ROYAL SPA CORP.
 Full Address: 2041 W EPLER AVE INDIANAPOLIS IN 46217
 State: Indiana
 Facility Name: ROYAL SPA CORP
 Facility Address: 2041 W EPLER AVE
 INDIANAPOLIS, IN 46217
 Enforcement Action Type: FIFRA 14 AO For Comp And Penalties (Old)
 Facility County: MARION

MAP FINDINGS

Map ID
 Direction
 Distance
 Distance (ft.)Site

EDR ID Number

Database(s) EPA ID Number

ROYAL SPA CORP (Continued)

1016075082

EPA Region #: 5

Enforcement Action ID: 05-1997-0320
 FRS ID: 110000397008
 Program ID: FRS 110000397008
 Action Name: ROYAL SPA CORP.
 Full Address: 2041 W EPLER AVE INDIANAPOLIS IN 46217
 State: Indiana
 Facility Name: ROYAL SPA CORP
 Facility Address: 2041 W EPLER AVE
 INDIANAPOLIS, IN 46217

Enforcement Action Type: FIFRA 14 AO For Comp And Penalties (Old)
 Facility County: MARION
 EPA Region #: 5

Enforcement Action ID: 05-1997-0320
 FRS ID: 110000397008
 Program ID: IN-FRS 330015640773
 Action Name: ROYAL SPA CORP.
 Full Address: 2041 W EPLER AVE INDIANAPOLIS IN 46217
 State: Indiana
 Facility Name: ROYAL SPA CORP
 Facility Address: 2041 W EPLER AVE
 INDIANAPOLIS, IN 46217

Enforcement Action Type: FIFRA 14 AO For Comp And Penalties (Old)
 Facility County: MARION
 EPA Region #: 5

Enforcement Action ID: 05-1997-0320
 FRS ID: 110000397008
 Program ID: IN-TEMPO 15836
 Action Name: ROYAL SPA CORP.
 Full Address: 2041 W EPLER AVE INDIANAPOLIS IN 46217
 State: Indiana
 Facility Name: ROYAL SPA CORP
 Facility Address: 2041 W EPLER AVE
 INDIANAPOLIS, IN 46217

Enforcement Action Type: FIFRA 14 AO For Comp And Penalties (Old)
 Facility County: MARION
 EPA Region #: 5

Enforcement Action ID: 05-1997-0320
 FRS ID: 110000397008
 Program ID: TRIS 46217RYLSP2041W
 Action Name: ROYAL SPA CORP.
 Full Address: 2041 W EPLER AVE INDIANAPOLIS IN 46217
 State: Indiana
 Facility Name: ROYAL SPA CORP
 Facility Address: 2041 W EPLER AVE
 INDIANAPOLIS, IN 46217

Enforcement Action Type: FIFRA 14 AO For Comp And Penalties (Old)
 Facility County: MARION
 EPA Region #: 5

Enforcement Action ID: 05-1997-0320
 FRS ID: 110000397008
 Program ID: NCDB I05#19970821INGNS 1

MAP FINDINGS

Map ID
 Direction
 Distance
 Distance (ft.)Site

EDR ID Number
 EPA ID Number

Database(s)

ROYAL SPA CORP (Continued)

1016075082

Action Name: ROYAL SPA CORP.
 Full Address: 2041 W EPLER AVE INDIANAPOLIS IN 46217
 State: Indiana
 Facility Name: ROYAL SPA CORP
 Facility Address: 2041 W EPLER AVE
 INDIANAPOLIS, IN 46217
 Enforcement Action Type: FIFRA 14 AO For Comp And Penalties (Old)
 Facility County: MARION
 EPA Region #: 5

Enforcement Action ID: 05-1997-0320
 FRS ID: 110000397008
 Program ID: NEI NEIIN00391
 Action Name: ROYAL SPA CORP.
 Full Address: 2041 W EPLER AVE INDIANAPOLIS IN 46217
 State: Indiana
 Facility Name: ROYAL SPA CORP
 Facility Address: 2041 W EPLER AVE
 INDIANAPOLIS, IN 46217
 Enforcement Action Type: FIFRA 14 AO For Comp And Penalties (Old)
 Facility County: MARION
 EPA Region #: 5

Enforcement Action ID: 05-1997-0320
 FRS ID: 110000397008
 Program ID: RCRAINFO IND985075639
 Action Name: ROYAL SPA CORP.
 Full Address: 2041 W EPLER AVE INDIANAPOLIS IN 46217
 State: Indiana
 Facility Name: ROYAL SPA CORP
 Facility Address: 2041 W EPLER AVE
 INDIANAPOLIS, IN 46217
 Enforcement Action Type: FIFRA 14 AO For Comp And Penalties (Old)
 Facility County: MARION
 EPA Region #: 5

Enforcement Action ID: 05-1997-0320
 FRS ID: 110000397008
 Program ID: NCDB D05#5-IFFRA-97-017
 Action Name: ROYAL SPA CORP.
 Full Address: 2041 W EPLER AVE INDIANAPOLIS IN 46217
 State: Indiana
 Facility Name: ROYAL SPA CORP
 Facility Address: 2041 W EPLER AVE
 INDIANAPOLIS, IN 46217
 Enforcement Action Type: FIFRA 14 AO For Comp And Penalties (Old)
 Facility County: MARION
 EPA Region #: 5

Program ID: EIS 7364511
 Facility Name: ROYAL SPA CORP
 Address: 2041 W EPLER AVE
 Tribal Indicator: N
 Fed Facility: No
 NAIC Code: Not reported
 SIC Code: Not reported

MAP FINDINGS

Map ID
 Direction
 Distance
 Distance (ft.)Site

EDR ID Number

Database(s) EPA ID Number

ROYAL SPA CORP (Continued)

1016075082

Program ID: FRS 110000397008
 Facility Name: ROYAL SPA CORP
 Address: 2041 W EPLER AVE
 Tribal Indicator: N
 Fed Facility: No
 NAIC Code: Not reported
 SIC Code: Not reported

Program ID: IN-FRS 330015640773
 Facility Name: ROYAL SPA CORP
 Address: 2041 W EPLER AVE
 Tribal Indicator: N
 Fed Facility: No
 NAIC Code: Not reported
 SIC Code: Not reported

Program ID: IN-TEMPO 15836
 Facility Name: ROYAL SPA CORP
 Address: 2041 W EPLER AVE
 Tribal Indicator: N
 Fed Facility: No
 NAIC Code: Not reported
 SIC Code: Not reported

Program ID: NCDB D05#5-IFFRA-97-017
 Facility Name: ROYAL SPA CORP
 Address: 2041 W EPLER AVE
 Tribal Indicator: N
 Fed Facility: No
 NAIC Code: Not reported
 SIC Code: Not reported

Program ID: NCDB I05#19970821INGNS 1
 Facility Name: ROYAL SPA CORP
 Address: 2041 W EPLER AVE
 Tribal Indicator: N
 Fed Facility: No
 NAIC Code: Not reported
 SIC Code: Not reported

Program ID: NEI NEIIN00391
 Facility Name: ROYAL SPA CORP
 Address: 2041 W EPLER AVE
 Tribal Indicator: N
 Fed Facility: No
 NAIC Code: Not reported
 SIC Code: Not reported

Program ID: RCRAINFO IND985075639
 Facility Name: ROYAL SPA CORP
 Address: 2041 W EPLER AVE
 Tribal Indicator: N
 Fed Facility: No
 NAIC Code: Not reported
 SIC Code: Not reported

Program ID: TRIS 46217RYLSP2041W

MAP FINDINGS

Map ID
 Direction
 Distance
 Distance (ft.)Site

EDR ID Number
 EPA ID Number

Database(s)

ROYAL SPA CORP (Continued)

1016075082

Facility Name: ROYAL SPA CORP
 Address: 2041 W EPLER AVE
 Tribal Indicator: N
 Fed Facility: No
 NAIC Code: Not reported
 SIC Code: Not reported

FINDS:

Registry ID: 110000397008

Environmental Interest/Information System

AFS (Aerometric Information Retrieval System (AIRS) Facility Subsystem) replaces the former Compliance Data System (CDS), the National Emission Data System (NEDS), and the Storage and Retrieval of Aerometric Data (SAROAD). AIRS is the national repository for information concerning airborne pollution in the United States. AFS is used to track emissions and compliance data from industrial plants. AFS data are utilized by states to prepare State Implementation Plans to comply with regulatory programs and by EPA as an input for the estimation of total national emissions. AFS is undergoing a major redesign to support facility operating permits required under Title V of the Clean Air Act.

NCDB (National Compliance Data Base) supports implementation of the Federal Insecticide, Fungicide, and Rodenticide Act (FIFRA) and the Toxic Substances Control Act (TSCA). The system tracks inspections in regions and states with cooperative agreements, enforcement actions, and settlements.

AIR EMISSIONS CLASSIFICATION UNKNOWN

AIR SYNTHETIC MINOR

US EPA TRIS (Toxics Release Inventory System) contains information from facilities on the amounts of over 300 listed toxic chemicals that these facilities release directly to air, water, land, or that are transported off-site.

IN-FRS (Indiana - Facility Registry System). The Indiana Department of Environmental Management (I-DEM) has implemented the Indiana-Facility Registry System (I-FRS). The I-FRS provides the interface and processes to link facility data monitored by multiple State and EPA program systems. In addition, I-FRS enables IDEM to reconcile environmental data and exchange it with EPA FRS using the electronic data exchange over the Network Node.

RCRAInfo is a national information system that supports the Resource Conservation and Recovery Act (RCRA) program through the tracking of events and activities related to facilities that generate, transport, and treat, store, or dispose of hazardous waste. RCRAInfo allows RCRA program staff to track the notification, permit, compliance, and corrective action activities required under RCRA.

STATE MASTER

ICIS (Integrated Compliance Information System) is the Integrated

MAP FINDINGS

Map ID
 Direction
 Distance
 Distance (ft.)Site

EDR ID Number
 EPA ID Number

Database(s)

ROYAL SPA CORP (Continued)

1016075082

Compliance Information System and provides a database that, when complete, will contain integrated Enforcement and Compliance information across most of EPA's programs. The vision for ICIS is to replace EPA's independent databases that contain Enforcement data with a single repository for that information. Currently, ICIS contains all Federal Administrative and Judicial enforcement actions. This information is maintained in ICIS by EPA in the Regional offices and it Headquarters. A future release of ICIS will replace the Permit Compliance System (PCS) which supports the NPDES and will integrate that information with Federal actions already in the system. ICIS also has the capability to track other activities occurring in the Region that support Compliance and Enforcement programs. These include; Incident Tracking, Compliance Assistance, and Compliance Monitoring.

US AIRS (AFS):

Envid: 1016075082
 Region Code: 05
 County Code: IN097
 Programmatic ID: AIR IN0000001809700391
 Facility Registry ID: 110000397008
 D and B Number: Not reported
 Facility Site Name: ROYAL SPA CORPORATION
 Primary SIC Code: 3088
 NAICS Code: 326191
 Default Air Classification Code: SMI
 Facility Type of Ownership Code: Not reported
 Air CMS Category Code: SMI
 HPV Status: Not reported

US AIRS (AFS):

Region Code: 05
 Programmatic ID: AIR IN0000001809700391
 Facility Registry ID: 110000397008
 Air Operating Status Code: OPR
 Default Air Classification Code: SMI
 Air Program: Federally-Enforceable State Operating Permit - Non Title V
 Activity Date: 2005-04-20 00:00:00
 Activity Status Date: 2015-01-07 10:59:56
 Activity Group: Compliance Monitoring
 Activity Type: Inspection/Evaluation
 Activity Status: Active

Region Code: 05
 Programmatic ID: AIR IN0000001809700391
 Facility Registry ID: 110000397008
 Air Operating Status Code: OPR
 Default Air Classification Code: SMI
 Air Program: Federally-Enforceable State Operating Permit - Non Title V
 Activity Date: 2006-04-17 00:00:00
 Activity Status Date: 2015-01-07 10:59:56
 Activity Group: Compliance Monitoring
 Activity Type: Inspection/Evaluation
 Activity Status: Active

Region Code: 05
 Programmatic ID: AIR IN0000001809700391

MAP FINDINGS

Map ID
 Direction
 Distance
 Distance (ft.)Site

EDR ID Number
 EPA ID Number

Database(s)

ROYAL SPA CORP (Continued)

1016075082

Facility Registry ID: 110000397008
 Air Operating Status Code: OPR
 Default Air Classification Code: SMI
 Air Program: Federally-Enforceable State Operating Permit - Non Title V
 Activity Date: 2015-07-16 00:00:00
 Activity Status Date: 2015-09-27 01:18:56
 Activity Group: Compliance Monitoring
 Activity Type: Inspection/Evaluation
 Activity Status: Active

Region Code: 05
 Programmatic ID: AIR IN0000001809700391
 Facility Registry ID: 110000397008
 Air Operating Status Code: OPR
 Default Air Classification Code: SMI
 Air Program: Federally-Enforceable State Operating Permit - Non Title V
 Activity Date: 2001-11-15 00:00:00
 Activity Status Date: Not reported
 Activity Group: Compliance Monitoring
 Activity Type: Inspection/Evaluation
 Activity Status: Not reported

Region Code: 05
 Programmatic ID: AIR IN0000001809700391
 Facility Registry ID: 110000397008
 Air Operating Status Code: OPR
 Default Air Classification Code: SMI
 Air Program: Federally-Enforceable State Operating Permit - Non Title V
 Activity Date: 2003-06-26 00:00:00
 Activity Status Date: Not reported
 Activity Group: Compliance Monitoring
 Activity Type: Inspection/Evaluation
 Activity Status: Not reported

Region Code: 05
 Programmatic ID: AIR IN0000001809700391
 Facility Registry ID: 110000397008
 Air Operating Status Code: OPR
 Default Air Classification Code: SMI
 Air Program: Federally-Enforceable State Operating Permit - Non Title V
 Activity Date: 2004-12-14 00:00:00
 Activity Status Date: Not reported
 Activity Group: Compliance Monitoring
 Activity Type: Inspection/Evaluation
 Activity Status: Not reported

Region Code: 05
 Programmatic ID: AIR IN0000001809700391
 Facility Registry ID: 110000397008
 Air Operating Status Code: OPR
 Default Air Classification Code: SMI
 Air Program: Federally-Enforceable State Operating Permit - Non Title V
 Activity Date: 2006-06-02 00:00:00
 Activity Status Date: Not reported
 Activity Group: Compliance Monitoring
 Activity Type: Inspection/Evaluation
 Activity Status: Not reported

MAP FINDINGS

Map ID
 Direction
 Distance
 Distance (ft.)Site

EDR ID Number
 EPA ID Number

Database(s)

ROYAL SPA CORP (Continued)

1016075082

Region Code: 05
 Programmatic ID: AIR IN0000001809700391
 Facility Registry ID: 110000397008
 Air Operating Status Code: OPR
 Default Air Classification Code: SMI
 Air Program: Federally-Enforceable State Operating Permit - Non Title V
 Activity Date: 2007-04-16 00:00:00
 Activity Status Date: Not reported
 Activity Group: Compliance Monitoring
 Activity Type: Inspection/Evaluation
 Activity Status: Not reported

Region Code: 05
 Programmatic ID: AIR IN0000001809700391
 Facility Registry ID: 110000397008
 Air Operating Status Code: OPR
 Default Air Classification Code: SMI
 Air Program: Federally-Enforceable State Operating Permit - Non Title V
 Activity Date: 2008-01-10 00:00:00
 Activity Status Date: Not reported
 Activity Group: Compliance Monitoring
 Activity Type: Inspection/Evaluation
 Activity Status: Not reported

Region Code: 05
 Programmatic ID: AIR IN0000001809700391
 Facility Registry ID: 110000397008
 Air Operating Status Code: OPR
 Default Air Classification Code: SMI
 Air Program: Federally-Enforceable State Operating Permit - Non Title V
 Activity Date: 2008-04-14 00:00:00
 Activity Status Date: Not reported
 Activity Group: Compliance Monitoring
 Activity Type: Inspection/Evaluation
 Activity Status: Not reported

Region Code: 05
 Programmatic ID: AIR IN0000001809700391
 Facility Registry ID: 110000397008
 Air Operating Status Code: OPR
 Default Air Classification Code: SMI
 Air Program: Federally-Enforceable State Operating Permit - Non Title V
 Activity Date: 2009-02-12 00:00:00
 Activity Status Date: Not reported
 Activity Group: Compliance Monitoring
 Activity Type: Inspection/Evaluation
 Activity Status: Not reported

Region Code: 05
 Programmatic ID: AIR IN0000001809700391
 Facility Registry ID: 110000397008
 Air Operating Status Code: OPR
 Default Air Classification Code: SMI
 Air Program: Federally-Enforceable State Operating Permit - Non Title V
 Activity Date: 2009-04-14 00:00:00
 Activity Status Date: Not reported
 Activity Group: Compliance Monitoring

MAP FINDINGS

Map ID
 Direction
 Distance
 Distance (ft.)Site

EDR ID Number
 EPA ID Number

Database(s)

ROYAL SPA CORP (Continued)

1016075082

Activity Type:	Inspection/Evaluation
Activity Status:	Not reported
Region Code:	05
Programmatic ID:	AIR IN0000001809700391
Facility Registry ID:	110000397008
Air Operating Status Code:	OPR
Default Air Classification Code:	SMI
Air Program:	Federally-Enforceable State Operating Permit - Non Title V
Activity Date:	2010-04-15 00:00:00
Activity Status Date:	Not reported
Activity Group:	Compliance Monitoring
Activity Type:	Inspection/Evaluation
Activity Status:	Not reported
Region Code:	05
Programmatic ID:	AIR IN0000001809700391
Facility Registry ID:	110000397008
Air Operating Status Code:	OPR
Default Air Classification Code:	SMI
Air Program:	Federally-Enforceable State Operating Permit - Non Title V
Activity Date:	2010-11-17 00:00:00
Activity Status Date:	Not reported
Activity Group:	Compliance Monitoring
Activity Type:	Inspection/Evaluation
Activity Status:	Not reported
Region Code:	05
Programmatic ID:	AIR IN0000001809700391
Facility Registry ID:	110000397008
Air Operating Status Code:	OPR
Default Air Classification Code:	SMI
Air Program:	Federally-Enforceable State Operating Permit - Non Title V
Activity Date:	2011-03-01 00:00:00
Activity Status Date:	Not reported
Activity Group:	Compliance Monitoring
Activity Type:	Inspection/Evaluation
Activity Status:	Not reported
Region Code:	05
Programmatic ID:	AIR IN0000001809700391
Facility Registry ID:	110000397008
Air Operating Status Code:	OPR
Default Air Classification Code:	SMI
Air Program:	Federally-Enforceable State Operating Permit - Non Title V
Activity Date:	2011-04-15 00:00:00
Activity Status Date:	Not reported
Activity Group:	Compliance Monitoring
Activity Type:	Inspection/Evaluation
Activity Status:	Not reported
Region Code:	05
Programmatic ID:	AIR IN0000001809700391
Facility Registry ID:	110000397008
Air Operating Status Code:	OPR
Default Air Classification Code:	SMI
Air Program:	Federally-Enforceable State Operating Permit - Non Title V

MAP FINDINGS

Map ID
 Direction
 Distance
 Distance (ft.)Site

EDR ID Number
 EPA ID Number

Database(s)

ROYAL SPA CORP (Continued)

1016075082

Activity Date: 2012-04-11 00:00:00
 Activity Status Date: Not reported
 Activity Group: Compliance Monitoring
 Activity Type: Inspection/Evaluation
 Activity Status: Not reported

Region Code: 05
 Programmatic ID: AIR IN0000001809700391
 Facility Registry ID: 110000397008
 Air Operating Status Code: OPR
 Default Air Classification Code: SMI
 Air Program: Federally-Enforceable State Operating Permit - Non Title V
 Activity Date: 2013-01-17 00:00:00
 Activity Status Date: Not reported
 Activity Group: Compliance Monitoring
 Activity Type: Inspection/Evaluation
 Activity Status: Not reported

Region Code: 05
 Programmatic ID: AIR IN0000001809700391
 Facility Registry ID: 110000397008
 Air Operating Status Code: OPR
 Default Air Classification Code: SMI
 Air Program: Federally-Enforceable State Operating Permit - Non Title V
 Activity Date: 2014-01-27 00:00:00
 Activity Status Date: Not reported
 Activity Group: Compliance Monitoring
 Activity Type: Inspection/Evaluation
 Activity Status: Not reported

ECHO:

Envid: 1016075082
 Registry ID: 110000397008
 DFR URL: http://echo.epa.gov/detailed_facility_report?fid=110000397008

21

**ROYAL SPA MANUFACTURING
 2041 W EPLER AVE
 INDIANAPOLIS, IN 46217**

**RCRA-CESQG 1000863030
 IN MANIFEST IND985075639**

RCRA-CESQG:

Date form received by agency: 03/02/2015
 Facility name: ROYAL SPA MANUFACTURING
 Facility address: 2041 W EPLER AVE
 INDIANAPOLIS, IN 46217

EPA ID: IND985075639
 Mailing address: W EPLER AVE
 INDIANAPOLIS, IN 46217

Contact: RICHARD BARTLETT
 Contact address: W EPLER AVE
 INDIANAPOLIS, IN 46217

Contact country: US
 Contact telephone: 317-895-9778
 Contact email: RICK.BARLETT@ROYALSPA.COM

EPA Region: 05
 Land type: Private
 Classification: Conditionally Exempt Small Quantity Generator

MAP FINDINGS

Map ID
 Direction
 Distance
 Distance (ft.)Site

EDR ID Number
 EPA ID Number

Database(s)

ROYAL SPA MANUFACTURING (Continued)

1000863030

Description: Handler: generates 100 kg or less of hazardous waste per calendar month, and accumulates 1000 kg or less of hazardous waste at any time; or generates 1 kg or less of acutely hazardous waste per calendar month, and accumulates at any time: 1 kg or less of acutely hazardous waste; or 100 kg or less of any residue or contaminated soil, waste or other debris resulting from the cleanup of a spill, into or on any land or water, of acutely hazardous waste; or generates 100 kg or less of any residue or contaminated soil, waste or other debris resulting from the cleanup of a spill, into or on any land or water, of acutely hazardous waste during any calendar month, and accumulates at any time: 1 kg or less of acutely hazardous waste; or 100 kg or less of any residue or contaminated soil, waste or other debris resulting from the cleanup of a spill, into or on any land or water, of acutely hazardous waste

Owner/Operator Summary:

Owner/operator name: ROYAL SPA MFG BARTLETT RICHARD
 Owner/operator address: 2041 W EPLER AVE
 INDIANAPOLIS, IN 46142
 Owner/operator country: US
 Owner/operator telephone: (317) 781-0828
 Legal status: Private
 Owner/Operator Type: Operator
 Owner/Op start date: 01/01/1601
 Owner/Op end date: Not reported

Owner/operator name: ROYAL SPA MANUFACTURING
 Owner/operator address: W EPLER AVE
 INDIANAPOLIS, 46142
 Owner/operator country: US
 Owner/operator telephone: 317-781-0828
 Legal status: Private
 Owner/Operator Type: Owner
 Owner/Op start date: 01/01/1900
 Owner/Op end date: Not reported

Handler Activities Summary:

U.S. importer of hazardous waste: No
 Mixed waste (haz. and radioactive): No
 Recycler of hazardous waste: No
 Transporter of hazardous waste: No
 Treater, storer or disposer of HW: No
 Underground injection activity: No
 On-site burner exemption: No
 Furnace exemption: No
 Used oil fuel burner: No
 Used oil processor: No
 User oil refiner: No
 Used oil fuel marketer to burner: No
 Used oil Specification marketer: No
 Used oil transfer facility: No
 Used oil transporter: No

. Waste code: D001
 . Waste name: IGNITABLE WASTE

MAP FINDINGS

Map ID
 Direction
 Distance
 Distance (ft.)Site

EDR ID Number
 Database(s) EPA ID Number

ROYAL SPA MANUFACTURING (Continued)

1000863030

. Waste code: D035
 . Waste name: METHYL ETHYL KETONE

. Waste code: F003
 . Waste name: THE FOLLOWING SPENT NONHALOGENATED SOLVENTS: XYLENE, ACETONE, ETHYL ACETATE, ETHYL BENZENE, ETHYL ETHER, METHYL ISOBUTYL KETONE, N-BUTYL ALCOHOL, CYCLOHEXANONE, AND METHANOL; ALL SPENT SOLVENT MIXTURES/BLENDS CONTAINING, BEFORE USE, ONLY THE ABOVE SPENT NONHALOGENATED SOLVENTS; AND ALL SPENT SOLVENT MIXTURES/BLENDS CONTAINING, BEFORE USE, ONE OR MORE OF THE ABOVE NONHALOGENATED SOLVENTS, AND A TOTAL OF TEN PERCENT OR MORE (BY VOLUME) OF ONE OR MORE OF THOSE SOLVENTS LISTED IN F001, F002, F004, AND F005; AND STILL BOTTOMS FROM THE RECOVERY OF THESE SPENT SOLVENTS AND SPENT SOLVENT MIXTURES.

Historical Generators:

Date form received by agency: 03/01/2013
 Site name: ROYAL SPA MFG
 Classification: Conditionally Exempt Small Quantity Generator

. Waste code: D001
 . Waste name: IGNITABLE WASTE

. Waste code: D035
 . Waste name: METHYL ETHYL KETONE

. Waste code: F003
 . Waste name: THE FOLLOWING SPENT NONHALOGENATED SOLVENTS: XYLENE, ACETONE, ETHYL ACETATE, ETHYL BENZENE, ETHYL ETHER, METHYL ISOBUTYL KETONE, N-BUTYL ALCOHOL, CYCLOHEXANONE, AND METHANOL; ALL SPENT SOLVENT MIXTURES/BLENDS CONTAINING, BEFORE USE, ONLY THE ABOVE SPENT NONHALOGENATED SOLVENTS; AND ALL SPENT SOLVENT MIXTURES/BLENDS CONTAINING, BEFORE USE, ONE OR MORE OF THE ABOVE NONHALOGENATED SOLVENTS, AND A TOTAL OF TEN PERCENT OR MORE (BY VOLUME) OF ONE OR MORE OF THOSE SOLVENTS LISTED IN F001, F002, F004, AND F005; AND STILL BOTTOMS FROM THE RECOVERY OF THESE SPENT SOLVENTS AND SPENT SOLVENT MIXTURES.

Date form received by agency: 06/30/2000
 Site name: ROYAL SPA MFG
 Classification: Conditionally Exempt Small Quantity Generator

. Waste code: D001
 . Waste name: IGNITABLE WASTE

. Waste code: F003
 . Waste name: THE FOLLOWING SPENT NONHALOGENATED SOLVENTS: XYLENE, ACETONE, ETHYL ACETATE, ETHYL BENZENE, ETHYL ETHER, METHYL ISOBUTYL KETONE, N-BUTYL ALCOHOL, CYCLOHEXANONE, AND METHANOL; ALL SPENT SOLVENT MIXTURES/BLENDS CONTAINING, BEFORE USE, ONLY THE ABOVE SPENT NONHALOGENATED SOLVENTS; AND ALL SPENT SOLVENT MIXTURES/BLENDS CONTAINING, BEFORE USE, ONE OR MORE OF THE ABOVE NONHALOGENATED SOLVENTS, AND A TOTAL OF TEN PERCENT OR MORE (BY VOLUME) OF ONE OR MORE OF THOSE SOLVENTS LISTED IN F001, F002, F004, AND F005; AND STILL BOTTOMS FROM THE RECOVERY OF THESE SPENT SOLVENTS AND SPENT SOLVENT MIXTURES.

MAP FINDINGS

Map ID
 Direction
 Distance
 Distance (ft.)Site

EDR ID Number
 EPA ID Number

Database(s)

ROYAL SPA MANUFACTURING (Continued)

1000863030

Violation Status: No violations found

Evaluation Action Summary:
 Evaluation date: 06/16/2000
 Evaluation: COMPLIANCE EVALUATION INSPECTION ON-SITE
 Area of violation: Not reported
 Date achieved compliance: Not reported
 Evaluation lead agency: State

IN MANIFEST:
 Year: 2012
 EPA ID: IND985075639
 Tons Generated: 0.00
 Tons Shipped OffSite: 1.19

Manifest Handler:
 EPA Id #: IND985075639
 Generator Type: CEG
 Generator Status: Active Handler
 Transporter Type: Code no longer valid
 Transporter Status: Non Active
 TSD Type: Not reported
 TSD Status: Not reported
 Handler Mailing Address: 2041 W EPLER AVE
 Handler Mailing City/State/Zip: INDIANAPOLIS, IN 46217
 Contact Name: RICHARD BARTLETT
 Contact Telephone: 317-781-0828
 Contact Type: Environmental Coordinator

Year: Not reported
 EPA ID: IND985075639
 Tons Generated: Not reported
 Tons Shipped OffSite: Not reported

Year: Not reported
 EPA ID: IND985075639
 Tons Generated: Not reported
 Tons Shipped OffSite: Not reported

Year: Not reported
 EPA ID: IND985075639
 Tons Generated: Not reported
 Tons Shipped OffSite: Not reported

21

**CONTRACTORS UNITED INC
 5420 S BELMONT
 INDIANAPOLIS, IN 46217**

**RCRA NonGen / NLR 1000418334
 FINDS IND981194640
 IN MANIFEST
 ECHO**

RCRA NonGen / NLR:
 Date form received by agency: 03/04/1986
 Facility name: CONTRACTORS UNITED INC
 Facility address: 5420 S BELMONT
 INDIANAPOLIS, IN 46241
 EPA ID: IND981194640
 Mailing address: PO BOX 3004
 COLUMBUS, IN 47202

MAP FINDINGS

Map ID
 Direction
 Distance
 Distance (ft.)Site

EDR ID Number
 EPA ID Number

Database(s)

CONTRACTORS UNITED INC (Continued)

1000418334

Contact: RONALD TERRELL
 Contact address: PO BOX 3004
 COLUMBUS, IN 47202
 Contact country: US
 Contact telephone: (812) 579-5248
 Contact email: Not reported
 EPA Region: 05
 Land type: Facility is not located on Indian land. Additional information is not known.
 Classification: Non-Generator
 Description: Handler: Non-Generators do not presently generate hazardous waste

Owner/Operator Summary:

Owner/operator name: NAME NOT REPORTED
 Owner/operator address: ADDRESS NOT REPORTED
 CITY NOT REPORTED, AK 99998
 Owner/operator country: Not reported
 Owner/operator telephone: (312) 555-1212
 Legal status: Private
 Owner/Operator Type: Operator
 Owner/Op start date: Not reported
 Owner/Op end date: Not reported

Owner/operator name: CONTRACTORS UNITED INC
 Owner/operator address: ADDRESS NOT REPORTED
 CITY NOT REPORTED, AK 99998
 Owner/operator country: Not reported
 Owner/operator telephone: (312) 555-1212
 Legal status: Private
 Owner/Operator Type: Owner
 Owner/Op start date: Not reported
 Owner/Op end date: Not reported

Handler Activities Summary:

U.S. importer of hazardous waste: No
 Mixed waste (haz. and radioactive): No
 Recycler of hazardous waste: No
 Transporter of hazardous waste: No
 Treater, storer or disposer of HW: No
 Underground injection activity: No
 On-site burner exemption: No
 Furnace exemption: No
 Used oil fuel burner: No
 Used oil processor: No
 User oil refiner: No
 Used oil fuel marketer to burner: No
 Used oil Specification marketer: No
 Used oil transfer facility: No
 Used oil transporter: No

. Waste code: X001
 . Waste name: WASTE OILS

Violation Status: No violations found

Evaluation Action Summary:

Evaluation date: 01/07/1999

MAP FINDINGS

Map ID
 Direction
 Distance
 Distance (ft.)Site

EDR ID Number
 EPA ID Number

Database(s)

CONTRACTORS UNITED INC (Continued)

1000418334

Evaluation: COMPLIANCE EVALUATION INSPECTION ON-SITE
 Area of violation: Not reported
 Date achieved compliance: Not reported
 Evaluation lead agency: State

FINDS:

Registry ID: 110003092126

Environmental Interest/Information System

IN-FRS (Indiana - Facility Registry System). The Indiana Department of Environmental Management (I-DEM) has implemented the Indiana-Facility Registry System (I-FRS). The I-FRS provides the interface and processes to link facility data monitored by multiple State and EPA program systems. In addition, I-FRS enables IDEM to reconcile environmental data and exchange it with EPA FRS using the electronic data exchange over the Network Node.

RCRAInfo is a national information system that supports the Resource Conservation and Recovery Act (RCRA) program through the tracking of events and activities related to facilities that generate, transport, and treat, store, or dispose of hazardous waste. RCRAInfo allows RCRA program staff to track the notification, permit, compliance, and corrective action activities required under RCRA.

STATE MASTER

IN MANIFEST:

Year: Not reported
 EPA ID: IND981194640
 Tons Generated: Not reported
 Tons Shipped OffSite: Not reported

Manifest Handler:

EPA Id #: IND981194640
 Generator Type: Not reported
 Generator Status: 7
 Transporter Type: Code no longer valid
 Transporter Status: Non Active
 TSD Type: Not reported
 TSD Status: Not reported
 Handler Mailing Address: PO BOX 3004
 Handler Mailing City/State/Zip: COLUMBUS, IN 47202
 Contact Name: RONALD TERRELL
 Contact Telephone: 812-579-5248
 Contact Type: Environmental Coordinator

Year: Not reported
 EPA ID: IND981194640
 Tons Generated: Not reported
 Tons Shipped OffSite: Not reported

Year: Not reported
 EPA ID: IND981194640
 Tons Generated: Not reported
 Tons Shipped OffSite: Not reported

MAP FINDINGS

Map ID			EDR ID Number
Direction			
Distance			
Distance (ft.)Site		Database(s)	EPA ID Number

CONTRACTORS UNITED INC (Continued)

1000418334

ECHO:
 Envid: 1000418334
 Registry ID: 110003092126
 DFR URL: http://echo.epa.gov/detailed_facility_report?fid=110003092126

21

**5320 S BELMONT AVE
 INDIANAPOLIS, IN**

**IN SPILLS S105104539
 N/A**

SPILL:
 Facility ID: 199812019
 Incident Date: 12/03/1998
 Report Date: 12/04/1998
 Material: Motor Oil
 Spill Source: Industrial
 Recovered Amount: U
 Recovered Units: Not reported
 Spilled Amount: 4.00
 Spilled Units: Gallons
 Contained: Y
 Water Affected: Private Lake
 Spill Type: Other
 Area Affected: Und
 Fish Killed: 0.00
 Water Supply Affected: Not reported
 Public Intake: U
 Incident Status: Not reported

21

**MARTIN MARIETTA AGGREGATES
 5320 S BELMONT AVE
 INDIANAPOLIS, IN 46217**

**FINDS 1004487683
 ECHO N/A**

FINDS:

Registry ID: 110009980654

Environmental Interest/Information System

IN-FRS (Indiana - Facility Registry System). The Indiana Department of Environmental Management (I-DEM) has implemented the Indiana-Facility Registry System (I-FRS). The I-FRS provides the interface and processes to link facility data monitored by multiple State and EPA program systems. In addition, I-FRS enables IDEM to reconcile environmental data and exchange it with EPA FRS using the electronic data exchange over the Network Node.

US National Pollutant Discharge Elimination System (NPDES) module of the Compliance Information System (ICIS) tracks surface water permits issued under the Clean Water Act. Under NPDES, all facilities that discharge pollutants from any point source into waters of the United States are required to obtain a permit. The permit will likely contain limits on what can be discharged, impose monitoring and reporting requirements, and include other provisions to ensure that the discharge does not adversely affect water quality.

MAP FINDINGS

Map ID			EDR ID Number
Direction			
Distance			
Distance (ft.)Site		Database(s)	EPA ID Number

MARTIN MARIETTA AGGREGATES (Continued)

1004487683

ECHO:

Envid:	1004487683
Registry ID:	110009980654
DFR URL:	http://echo.epa.gov/detailed_facility_report?fid=110009980654

21

**5320 SOUTH BELMONT AVE
INDIANAPOLIS, IN 46217**

**ERNS 2000531432
N/A**

Click this hyperlink while viewing on your computer to access additional ERNS detail in the EDR Site Report.

21

**IMI
5320 S BELMONT
INDIANAPOLIS, IN**

**IN TIER 2 S107708131
N/A**

TIER 2:

Facility Id:	24330
SIC Code:	3273
Chemical Name:	Other Chemical 63
Chemical Info:	CAS Num:999063 Chemical Id:6407 Submission Code:312
More Chemical Info:	Max Daily Amt: 04 Quantity: 0 Container Type:
Location Description:	Not reported
Storage Info:	Storage Loc:fly ash silo Storage Loc2:silica Storage Loc3: Storage Loc4 Max Daily Amt: 04

Facility Id:	24330
SIC Code:	3273
Chemical Name:	Fuel Oil no. 2-D
Chemical Info:	CAS Num:68476346 Chemical Id:5086 Submission Code:312
More Chemical Info:	Max Daily Amt: 04 Quantity: 0 Container Type:
Location Description:	Not reported
Storage Info:	Storage Loc:fuel tanks Storage Loc2: Storage Loc3: Storage Loc4 Max Daily Amt: 04

Facility Id:	24330
SIC Code:	3273
Chemical Name:	Portland Cement
Chemical Info:	CAS Num:65997151 Chemical Id:5107 Submission Code:312
More Chemical Info:	Max Daily Amt: 05 Quantity: 0 Container Type:
Location Description:	Not reported
Storage Info:	Storage Loc:cement storage silo Storage Loc2: Storage Loc3: Storage Loc4 Max Daily Amt: 05

Facility Id:	24330
--------------	-------

MAP FINDINGS

Map ID Direction EDR ID Number
 Distance Distance (ft.)Site Database(s) EPA ID Number

21 **MARTIN MARIETTA MATERIALS INCORPORATED OAQ PORTABLE 05181** RCRA NonGen / NLR 1001077138
5320 S BELMONT AVE FINDS INR000003723
INDIANAPOLIS, IN 46217 IN LUST
 IN UST
 IN MANIFEST
 IN TIER 2
 ECHO

RCRA NonGen / NLR:

Date form received by agency: 10/06/2006
 Facility name: TRI-AX INC
 Facility address: 5320 S BELMONT AVE
 INDIANAPOLIS, IN 46217
 EPA ID: INR000003723
 Contact: JANA CHIRICO
 Contact address: Not reported
 IN
 Contact country: US
 Contact telephone: 317706127
 Contact email: JANA@LAURAKOPESTSKY.COM
 EPA Region: 05
 Land type: Private
 Classification: Non-Generator
 Description: Handler: Non-Generators do not presently generate hazardous waste

Owner/Operator Summary:

Owner/operator name: KNWN
 Owner/operator address: Not reported
 Not reported
 Owner/operator country: US
 Owner/operator telephone: Not reported
 Legal status: Private
 Owner/Operator Type: Operator
 Owner/Op start date: Not reported
 Owner/Op end date: Not reported
 Owner/operator name: LAURA KOPETSKY
 Owner/operator address: 5320 S BELMONT AVE
 INDIANAPOLIS, IN 46217
 Owner/operator country: US
 Owner/operator telephone: (317) 780-6127
 Legal status: Private
 Owner/Operator Type: Owner
 Owner/Op start date: Not reported
 Owner/Op end date: Not reported

Handler Activities Summary:

U.S. importer of hazardous waste: No
 Mixed waste (haz. and radioactive): No
 Recycler of hazardous waste: No
 Transporter of hazardous waste: Yes
 Treater, storer or disposer of HW: No
 Underground injection activity: No
 On-site burner exemption: No
 Furnace exemption: No
 Used oil fuel burner: No
 Used oil processor: No
 User oil refiner: No

MAP FINDINGS

Map ID
 Direction
 Distance
 Distance (ft.)Site

EDR ID Number

Database(s) EPA ID Number

MARTIN MARIETTA MATERIALS INCORPORATED OAQ PORTABLE 05181 (Continued)

1001077138

Used oil fuel marketer to burner: No
 Used oil Specification marketer: No
 Used oil transfer facility: No
 Used oil transporter: No

Historical Generators:

Date form received by agency: 10/18/1995
 Site name: TRI-AX INC
 Classification: Not a generator, verified

. Waste code: D000
 . Waste name: Not Defined

Violation Status: No violations found

Evaluation Action Summary:

Evaluation date: 05/15/2002
 Evaluation: FOCUSED COMPLIANCE INSPECTION
 Area of violation: Not reported
 Date achieved compliance: Not reported
 Evaluation lead agency: State

FINDS:

Registry ID: 110058570577

Environmental Interest/Information System
 STATE MASTER

Registry ID: 110058810791

Environmental Interest/Information System
 STATE MASTER

Registry ID: 110058642535

Environmental Interest/Information System
 STATE MASTER

Registry ID: 110009568217

Environmental Interest/Information System

IN-FRS (Indiana - Facility Registry System). The Indiana Department of Environmental Management (I-DEM) has implemented the Indiana-Facility Registry System (I-FRS). The I-FRS provides the interface and processes to link facility data monitored by multiple State and EPA program systems. In addition, I-FRS enables IDEM to reconcile environmental data and exchange it with EPA FRS using the electronic data exchange over the Network Node.

RCRAInfo is a national information system that supports the Resource Conservation and Recovery Act (RCRA) program through the tracking of events and activities related to facilities that generate, transport, and treat, store, or dispose of hazardous waste. RCRAInfo allows RCRA program staff to track the notification, permit, compliance, and corrective action activities required under RCRA.

MAP FINDINGS

Map ID
 Direction
 Distance
 Distance (ft.)Site

EDR ID Number
 EPA ID Number

Database(s)

MARTIN MARIETTA MATERIALS INCORPORATED OAQ PORTABLE 05181 (Continued)

1001077138

STATE MASTER

LUST:

Facility ID: 24285
 Incident Number: 200009520
 Description: Active
 Priority: Low

UST:

Facility ID: 24285
 Owner Id: 18884
 Company Name: Laura Kopetsky Tri-Ax Inc
 Mailing Address: 5320 S Belmont Ave
 Mailing Address 2: Not reported
 Mailing City,St,Zip: Indianapolis, IN 46217

Tank Number: 1
Tank Status: Permanently Out of Service
 Install Date: 10/01/1995
 Tank Capacity: Not reported
 Substance Desc: Used Oil
 Closed Date: 11/15/1998

IN MANIFEST:

Year: Not reported
 EPA ID: INR000003723
 Tons Generated: Not reported
 Tons Shipped OffSite: Not reported

Manifest Handler:

EPA Id #: INR000003723
 Generator Type: Not reported
 Generator Status: Not reported
 Transporter Type: Code no longer valid
 Transporter Status: Active
 TSD Type: Not reported
 TSD Status: Not reported
 Handler Mailing Address: 5320 S BELMONT AVE
 Handler Mailing City/State/Zip: INDIANAPOLIS, IN 46217
 Contact Name: JANA CHIRICO
 Contact Telephone: 317-780-6127
 Contact Type: Annual/Biennial Report Contact

EPA Id #: INR000003723
 Generator Type: Not reported
 Generator Status: Not reported
 Transporter Type: Code no longer valid
 Transporter Status: Active
 TSD Type: Not reported
 TSD Status: Not reported
 Handler Mailing Address: 5320 S BELMONT AVE
 Handler Mailing City/State/Zip: INDIANAPOLIS, IN 46217
 Contact Name: JANA CHIRICO
 Contact Telephone: 317-780-6127
 Contact Type: Environmental Coordinator

MAP FINDINGS

Map ID
 Direction
 Distance
 Distance (ft.)Site

EDR ID Number
 EPA ID Number

Database(s)

MARTIN MARIETTA MATERIALS INCORPORATED OAQ PORTABLE 05181 (Continued)

1001077138

Year: Not reported
 EPA ID: INR000003723
 Tons Generated: Not reported
 Tons Shipped OffSite: Not reported

Year: Not reported
 EPA ID: INR000003723
 Tons Generated: Not reported
 Tons Shipped OffSite: Not reported

TIER 2:

Facility Id: 13038
 SIC Code: Not reported
 Chemical Name: silica, crystalline quartz (fly ash)
 Chemical Info: CAS Num: Chemical Id: Submission Code:
 More Chemical Info: Max Daily Amt: 04 Quantity: 365 Container Type: Silo
 Location Description: fly ash silo
 Storage Info: Storage Loc: Storage Loc2: Storage Loc3: Storage Loc4 Max Daily Amt:
 04

Facility Id: 13038
 SIC Code: Not reported
 Chemical Name: Not reported
 Chemical Info: CAS Num: Chemical Id: Submission Code:
 More Chemical Info: Max Daily Amt: Quantity: 0 Container Type:
 Location Description: Not reported
 Storage Info: Storage Loc: Storage Loc2: Storage Loc3: Storage Loc4 Max Daily Amt:

Facility Id: 13038
 SIC Code: Not reported
 Chemical Name: Fuel Oil no. 2-D
 Chemical Info: CAS Num:68476346 Chemical Id: Submission Code:
 More Chemical Info: Max Daily Amt: 04 Quantity: 365 Container Type: Above-Ground Tank
 Location Description: fuel tanks
 Storage Info: Storage Loc: Storage Loc2: Storage Loc3: Storage Loc4 Max Daily Amt:
 04

Facility Id: 13038
 SIC Code: Not reported
 Chemical Name: Portland Cement
 Chemical Info: CAS Num:65997151 Chemical Id: Submission Code:
 More Chemical Info: Max Daily Amt: 05 Quantity: 365 Container Type: Silo
 Location Description: cement storage silo
 Storage Info: Storage Loc: Storage Loc2: Storage Loc3: Storage Loc4 Max Daily Amt:
 05

Facility Id: 13038
 Contact:
 Contact Type: Secondary Emergency Contact
 Contact Name: STEVE HENDERSON
 Mailing Address1: 286 W 300 N
 Mailing Address2: Not reported

MAP FINDINGS

Map ID
 Direction
 Distance
 Distance (ft.)Site

EDR ID Number
 EPA ID Number

Database(s)

MARTIN MARIETTA MATERIALS INCORPORATED OAQ PORTABLE 05181 (Continued)

1001077138

Mailing Address3: Not reported
 Mailing City/State/Zip: Anderson, IN 46012
 Phone: 765-643-5358
 Type: Work

Contact Type: Business Owner
 Contact Name: IRVING MATERIALS INC / E & B PAVING INC
 Mailing Address1: 286 W. 300 N.
 Mailing Address2: Not reported
 Mailing Address3: Not reported
 Mailing City/State/Zip: Anderson, IN 46012
 Phone: Not reported
 Type: Not reported

Contact Type: Primary Emergency Contact
 Contact Name: MARK MICHAEL
 Mailing Address1: 286 W. 300 N.
 Mailing Address2: Not reported
 Mailing Address3: Not reported
 Mailing City/State/Zip: Anderson, IN 46012
 Phone: 765-643-5358 50122
 Type: Work

Contact Type: Primary Emergency Contact
 Contact Name: MARK MICHAEL
 Mailing Address1: 286 W. 300 N.
 Mailing Address2: Not reported
 Mailing Address3: Not reported
 Mailing City/State/Zip: Anderson, IN 46012
 Phone: 765-566-2518
 Type: Home

Contact Type: Secondary Emergency Contact
 Contact Name: STEVE HENDERSON
 Mailing Address1: 286 W 300 N
 Mailing Address2: Not reported
 Mailing Address3: Not reported
 Mailing City/State/Zip: Anderson, IN 46012
 Phone: 317-691-8129
 Type: Not reported

Contact Type: Primary Emergency Contact
 Contact Name: MARK MICHAEL
 Mailing Address1: 286 W. 300 N.
 Mailing Address2: Not reported
 Mailing Address3: Not reported
 Mailing City/State/Zip: Anderson, IN 46012
 Phone: 765-620-4247
 Type: 24-hour

ECHO:

Envid: 1001077138
 Registry ID: 110058570577
 DFR URL: http://echo.epa.gov/detailed_facility_report?fid=110058570577

Envid: 1001077138
 Registry ID: 110058642535

MAP FINDINGS

Map ID		EDR ID Number
Direction		
Distance		
Distance (ft.)Site	Database(s)	EPA ID Number

MARTIN MARIETTA MATERIALS INCORPORATED OAQ PORTABLE 05181 (Continued)

1001077138

DFR URL:	http://echo.epa.gov/detailed_facility_report?fid=110058642535
Envid:	1001077138
Registry ID:	110009568217
DFR URL:	http://echo.epa.gov/detailed_facility_report?fid=110009568217
Envid:	1001077138
Registry ID:	110058810791
DFR URL:	http://echo.epa.gov/detailed_facility_report?fid=110058810791

21

**TRI-AX INC
5320 S BELMONT AVE
INDIANAPOLIS, IN**

IN RGA LUST

**S116013858
N/A**

RGALUST:

2012	TRI-AX INC	5320 S BELMONT AVE
2011	TRI-AX INC	5320 S BELMONT AVE
2010	TRI-AX INC	5320 S BELMONT AVE
2009	TRI-AX INC	5320 S BELMONT AVE
2008	TRI-AX INC	5320 S BELMONT AVE
2007	TRI-AX INC	5320 S BELMONT AVE
2006	TRI-AX INC	5320 S BELMONT AVE
2005	TRI-AX INC	5320 S BELMONT AVE
2004	TRI-AX INC	5320 S BELMONT AVE
2003	TRI-AX INC	5320 S BELMONT AVE
2002	TRI-AX INC	5320 S BELMONT AVE
2001	TRI-AX INC	5320 S BELMONT AVE

21

**5320 S BELMONT
INDIANAPOLIS, IN 46217**

IN SPILLS

**S105104191
N/A**

SPILL:

Facility ID:	199805109
Incident Date:	05/01/1998
Report Date:	05/15/1998
Material:	Transmission Fluid
Spill Source:	Industrial
Recovered Amount:	U
Recovered Units:	Not reported
Spilled Amount:	10.00
Spilled Units:	Gallons
Contained:	N
Water Affected:	Not reported
Spill Type:	Spill
Area Affected:	Not reported
Fish Killed:	Not reported
Water Supply Affected:	Not reported
Public Intake:	U
Incident Status:	Not reported
Facility ID:	199806034
Incident Date:	06/04/1998
Report Date:	06/04/1998
Material:	Hydraulic Oil
Spill Source:	Commercial
Recovered Amount:	U

MAP FINDINGS

Map ID
 Direction
 Distance
 Distance (ft.)Site

EDR ID Number

Database(s) EPA ID Number

(Continued)

S105104191

Recovered Units: Not reported
 Spilled Amount: 100.00
 Spilled Units: Gallons
 Contained: N
 Water Affected: Gravel Pit Lake
 Spill Type: Spill
 Area Affected: On Gravel Pit - Est 60 Ac
 Fish Killed: 0.00
 Water Supply Affected: Not reported
 Public Intake: U
 Incident Status: Not reported

Facility ID: 199807235
 Incident Date: 07/28/1998
 Report Date: 07/29/1998
 Material: Hydraulic Fluid
 Spill Source: Industrial
 Recovered Amount: U
 Recovered Units: Not reported
 Spilled Amount: 15.00
 Spilled Units: Gallons
 Contained: N
 Water Affected: Private Dredge Lake
 Spill Type: Spill
 Area Affected: Dredge Lake
 Fish Killed: 0.00
 Water Supply Affected: Not reported
 Public Intake: U
 Incident Status: Not reported

Facility ID: 200204228
 Incident Date: Not reported
 Report Date: 04/25/2002
 Material: Used Oil
 Spill Source: Other
 Recovered Amount: Not reported
 Recovered Units: Not reported
 Spilled Amount: Not reported
 Spilled Units: Not reported
 Contained: Not reported
 Water Affected: Not reported
 Spill Type: Spill
 Area Affected: Not reported
 Fish Killed: Not reported
 Water Supply Affected: Not reported
 Public Intake: N
 Incident Status: Not reported

MAP FINDINGS

Map ID
 Direction
 Distance
 Distance (ft.)Site

EDR ID Number

Database(s) EPA ID Number

21

**5320 S VELMONT
 INDIANAPOLIS, IN 46217**

IN SPILLS

**S103358759
 N/A**

SPILL:

Facility ID: 199303128
 Incident Date: 03/12/1993
 Report Date: 03/15/1993
 Material: Hydraulic Oil
 Spill Source: Industrial
 Recovered Amount: G
 Recovered Units: 15.00
 Spilled Amount: 15.00
 Spilled Units: Gallons
 Contained: Y
 Water Affected: Sound Pit
 Spill Type: Spill
 Area Affected: 500 Sq Ft
 Fish Killed: 0.00
 Water Supply Affected: Not reported
 Public Intake: N
 Incident Status: Not reported

21

**I-70 W/MM 88
 INDINAAPOLIS, IN 46217**

IN SPILLS

**S103361986
 N/A**

SPILL:

Facility ID: 199506189
 Incident Date: 06/16/1995
 Report Date: 06/16/1995
 Material: Diesel Contaminated Soil
 Spill Source: Trans - Truck
 Recovered Amount: U
 Recovered Units: 0.00
 Spilled Amount: 0.00
 Spilled Units: Unknown Units
 Contained: Y
 Water Affected: None
 Spill Type: Spill
 Area Affected: 100 Sq Ft
 Fish Killed: 0.00
 Water Supply Affected: Not reported
 Public Intake: N
 Incident Status: Not reported

22

**SECURITY PAINTING
 310 WEST STATE ST
 PRINCETON, IN 47670**

**RCRA NonGen / NLR
 IN AIRS**

**1001232221
 INR000018564**

RCRA NonGen / NLR:

Date form received by agency: 03/23/2001
 Facility name: SECURITY PAINTING
 Site name: SECURITY PAINTING/CITY OF PRINCETON
 Facility address: 310 WEST STATE ST
 PRINCETON, IN 476700015
 EPA ID: INR000018564
 Mailing address: 5651 S HARDING ST

MAP FINDINGS

Map ID
 Direction
 Distance
 Distance (ft.)Site

EDR ID Number
 EPA ID Number

Database(s)

SECURITY PAINTING (Continued)

1001232221

INDIANAPOLIS, IN 46217

Contact: DOC REED
 Contact address: Not reported
 Not reported
 Contact country: US
 Contact telephone: (317) 780-9781
 Contact email: Not reported
 EPA Region: 05
 Land type: Private
 Classification: Non-Generator
 Description: Handler: Non-Generators do not presently generate hazardous waste

Handler Activities Summary:

U.S. importer of hazardous waste: No
 Mixed waste (haz. and radioactive): No
 Recycler of hazardous waste: No
 Transporter of hazardous waste: No
 Treater, storer or disposer of HW: No
 Underground injection activity: No
 On-site burner exemption: No
 Furnace exemption: No
 Used oil fuel burner: No
 Used oil processor: No
 User oil refiner: No
 Used oil fuel marketer to burner: No
 Used oil Specification marketer: No
 Used oil transfer facility: No
 Used oil transporter: No

Historical Generators:

Date form received by agency: 05/08/2000
 Site name: SECURITY PAINTING
 Classification: Not a generator, verified

. Waste code: D008
 . Waste name: LEAD

Date form received by agency: 12/30/1998
 Site name: SECURITY PAINTING
 Classification: Small Quantity Generator

Facility Has Received Notices of Violations:

Regulation violated: FR - 262.41
 Area of violation: Generators - Records/Reporting
 Date violation determined: 05/01/2000
 Date achieved compliance: 08/16/2000
 Violation lead agency: State
 Enforcement action: WRITTEN INFORMAL
 Enforcement action date: 06/27/2000
 Enf. disposition status: Not reported
 Enf. disp. status date: Not reported
 Enforcement lead agency: State
 Proposed penalty amount: Not reported
 Final penalty amount: Not reported
 Paid penalty amount: Not reported

MAP FINDINGS

Map ID
 Direction
 Distance
 Distance (ft.)Site

EDR ID Number
 EPA ID Number

Database(s)

SECURITY PAINTING (Continued)

1001232221

Evaluation Action Summary:

Evaluation date: 05/01/2000
 Evaluation: NON-FINANCIAL RECORD REVIEW
 Area of violation: Generators - Records/Reporting
 Date achieved compliance: 08/16/2000
 Evaluation lead agency: State

AIRS:

Status: Issued
 Source ID: 097-00556
 Responsible Official Name: Monica Doyle
 Responsible Official Phone: 317-233-0185
 SIC Code: 1721
 Permit ID: 097-20403-00556 *
 Permit Level: Exemption
 Subtype Qualifier: Not reported
 Issue Date: 08/24/2006
 End Date: Not reported
 Source Contact: Harry D. Zondis
 Application Received Start Date: 12/28/2004
 Application Received End Date: Not reported
 Public Notice Begins Start Date: Not reported
 Public Notice Begins End Date: Not reported
 Proposed Internet Upload Start Date: Not reported
 Proposed Internet Upload End Date: Not reported

22

**SECURITY PAINTING
 5651 S HARDING ST
 INDIANAPOLIS, IN 46227**

**IN MANIFEST S117552360
 N/A**

IN MANIFEST:

Year: Not reported
 EPA ID: INR000018564
 Tons Generated: Not reported
 Tons Shipped OffSite: Not reported

Manifest Handler:

EPA Id #: INR000018564
 Generator Type: Not reported
 Generator Status: No longer a generator of hazardous wastes
 Transporter Type: Code no longer valid
 Transporter Status: Non Active
 TSD Type: Not reported
 TSD Status: Not reported
 Handler Mailing Address: 5651 S HARDING ST
 Handler Mailing City/State/Zip: INDIANAPOLIS, IN 46227
 Contact Name: HARRY ZONDIS
 Contact Telephone: 317-780-9781
 Contact Type: A

Year: Not reported
 EPA ID: INR000018564
 Tons Generated: Not reported
 Tons Shipped OffSite: Not reported

Year: Not reported
 EPA ID: INR000018564

MAP FINDINGS

Map ID
 Direction
 Distance
 Distance (ft.)Site Database(s) EPA ID Number
 EDR ID Number

SECURITY PAINTING (Continued)

S117552360

Tons Generated: Not reported
 Tons Shipped OffSite: Not reported

22

**5606 KOPETSKY DR
 INDIANAPOLIS, IN 46217**

**EDR Hist Auto 1015554009
 N/A**

EDR Historical Auto Stations:
 Name: CAMBRIDGE TRANSMISSION INC
 Year: 2011
 Address: 5606 KOPETSKY DR

22

**LAYNE NORTHERN CO
 5520 S HARDING ST
 INDIANAPOLIS, IN 46217**

**RCRA NonGen / NLR 1000464058
 FINDS IND016423543
 IN IND WASTE
 IN UST
 IN MANIFEST
 ECHO**

RCRA NonGen / NLR:
 Date form received by agency: 06/11/2004
 Facility name: LAYNE NORTHERN CO
 Facility address: 5520 S HARDING ST
 INDIANAPOLIS, IN 46217
 EPA ID: IND016423543
 Mailing address: 5520S HARDING ST
 INDIANAPOLIS, IN 46217
 Contact: MIKE STEWART
 Contact address: 5520S HARDING ST
 INDIANAPOLIS, IN 46217
 Contact country: US
 Contact telephone: (317) 786-4343
 Contact email: Not reported
 EPA Region: 05
 Land type: Facility is not located on Indian land. Additional information is not known.
 Classification: Non-Generator
 Description: Handler: Non-Generators do not presently generate hazardous waste

Owner/Operator Summary:
 Owner/operator name: LAYNE WESTERN CO
 Owner/operator address: 5520 S HARDING ST
 INDIANAPOLIS, IN 46217
 Owner/operator country: Not reported
 Owner/operator telephone: (317) 786-4343
 Legal status: Private
 Owner/Operator Type: Owner
 Owner/Op start date: Not reported
 Owner/Op end date: Not reported
 Owner/operator name: NAME NOT REPORTED
 Owner/operator address: ADDRESS NOT REPORTED
 CITY NOT REPORTED, AK 99998
 Owner/operator country: Not reported
 Owner/operator telephone: (312) 555-1212
 Legal status: Private
 Owner/Operator Type: Operator

MAP FINDINGS

Map ID
 Direction
 Distance
 Distance (ft.)Site

EDR ID Number
 Database(s) EPA ID Number

LAYNE NORTHERN CO (Continued)

1000464058

Owner/Op start date: Not reported
 Owner/Op end date: Not reported

Handler Activities Summary:

U.S. importer of hazardous waste: No
 Mixed waste (haz. and radioactive): No
 Recycler of hazardous waste: No
 Transporter of hazardous waste: No
 Treater, storer or disposer of HW: No
 Underground injection activity: No
 On-site burner exemption: No
 Furnace exemption: No
 Used oil fuel burner: No
 Used oil processor: No
 User oil refiner: No
 Used oil fuel marketer to burner: No
 Used oil Specification marketer: No
 Used oil transfer facility: No
 Used oil transporter: No

. Waste code: D001
 . Waste name: IGNITABLE WASTE

. Waste code: D002
 . Waste name: CORROSIVE WASTE

. Waste code: F002
 . Waste name: THE FOLLOWING SPENT HALOGENATED SOLVENTS: TETRACHLOROETHYLENE, METHYLENE CHLORIDE, TRICHLOROETHYLENE, 1,1,1-TRICHLOROETHANE, CHLOROBENZENE, 1,1,2-TRICHLORO-1,2,2-TRIFLUOROETHANE, ORTHO-DICHLOROBENZENE, TRICHLOROFLUOROMETHANE, AND 1,1,2, TRICHLOROETHANE; ALL SPENT SOLVENT MIXTURES/BLENDS CONTAINING, BEFORE USE, A TOTAL OF TEN PERCENT OR MORE (BY VOLUME) OF ONE OR MORE OF THE ABOVE HALOGENATED SOLVENTS OR THOSE SOLVENTS LISTED IN F001, F004, AND F005; AND STILL BOTTOMS FROM THE RECOVERY OF THESE SPENT SOLVENTS AND SPENT SOLVENT MIXTURES.

. Waste code: F004
 . Waste name: THE FOLLOWING SPENT NONHALOGENATED SOLVENTS: CRESOLS, CRESYLIC ACID, AND NITROBENZENE; AND THE STILL BOTTOMS FROM THE RECOVERY OF THESE SOLVENTS; ALL SPENT SOLVENT MIXTURES/BLENDS CONTAINING, BEFORE USE, A TOTAL OF TEN PERCENT OR MORE (BY VOLUME) OF ONE OR MORE OF THE ABOVE NONHALOGENATED SOLVENTS OR THOSE SOLVENTS LISTED IN F001, F002, AND F005; AND STILL BOTTOMS FROM THE RECOVERY OF THESE SPENT SOLVENTS AND SPENT SOLVENT MIXTURES.

Historical Generators:

Date form received by agency: 10/26/1987
 Site name: LAYNE NORTHERN CO
 Classification: Small Quantity Generator

. Waste code: D000
 . Waste name: Not Defined

. Waste code: D001
 . Waste name: IGNITABLE WASTE

MAP FINDINGS

Map ID
 Direction
 Distance
 Distance (ft.)Site

EDR ID Number
 EPA ID Number

Database(s)

LAYNE NORTHERN CO (Continued)

1000464058

. Waste code: D002
 . Waste name: CORROSIVE WASTE

. Waste code: F002
 . Waste name: THE FOLLOWING SPENT HALOGENATED SOLVENTS: TETRACHLOROETHYLENE, METHYLENE CHLORIDE, TRICHLOROETHYLENE, 1,1,1-TRICHLOROETHANE, CHLOROBENZENE, 1,1,2-TRICHLORO-1,2,2-TRIFLUOROETHANE, ORTHO-DICHLOROBENZENE, TRICHLOROFLUOROMETHANE, AND 1,1,2, TRICHLOROETHANE; ALL SPENT SOLVENT MIXTURES/BLENDS CONTAINING, BEFORE USE, A TOTAL OF TEN PERCENT OR MORE (BY VOLUME) OF ONE OR MORE OF THE ABOVE HALOGENATED SOLVENTS OR THOSE SOLVENTS LISTED IN F001, F004, AND F005; AND STILL BOTTOMS FROM THE RECOVERY OF THESE SPENT SOLVENTS AND SPENT SOLVENT MIXTURES.

. Waste code: F004
 . Waste name: THE FOLLOWING SPENT NONHALOGENATED SOLVENTS: CRESOLS, CRESYLIC ACID, AND NITROBENZENE; AND THE STILL BOTTOMS FROM THE RECOVERY OF THESE SOLVENTS; ALL SPENT SOLVENT MIXTURES/BLENDS CONTAINING, BEFORE USE, A TOTAL OF TEN PERCENT OR MORE (BY VOLUME) OF ONE OR MORE OF THE ABOVE NONHALOGENATED SOLVENTS OR THOSE SOLVENTS LISTED IN F001, F002, AND F005; AND STILL BOTTOMS FROM THE RECOVERY OF THESE SPENT SOLVENTS AND SPENT SOLVENT MIXTURES.

Violation Status: No violations found

Evaluation Action Summary:

Evaluation date: 09/27/2001
 Evaluation: COMPLIANCE EVALUATION INSPECTION ON-SITE
 Area of violation: Not reported
 Date achieved compliance: Not reported
 Evaluation lead agency: State

FINDS:

Registry ID: 110003076331

Environmental Interest/Information System

IN-FRS (Indiana - Facility Registry System). The Indiana Department of Environmental Management (I-DEM) has implemented the Indiana-Facility Registry System (I-FRS). The I-FRS provides the interface and processes to link facility data monitored by multiple State and EPA program systems. In addition, I-FRS enables IDEM to reconcile environmental data and exchange it with EPA FRS using the electronic data exchange over the Network Node.

RCRAInfo is a national information system that supports the Resource Conservation and Recovery Act (RCRA) program through the tracking of events and activities related to facilities that generate, transport, and treat, store, or dispose of hazardous waste. RCRAInfo allows RCRA program staff to track the notification, permit, compliance, and corrective action activities required under RCRA.

STATE MASTER

IND WASTE:

Regulatory: IND016423543

MAP FINDINGS

Map ID
 Direction
 Distance
 Distance (ft.)Site

EDR ID Number
 EPA ID Number

Database(s)

LAYNE NORTHERN CO (Continued)

1000464058

Program: HW
 Reference: Access Point
 Date Data Collect: Not reported
 Object ID: 188912

UST:

Facility ID: 5176
 Owner Id: 5341
 Company Name: Layne-Northern Company
 Mailing Address: 5520 S Harding St
 Mailing Address 2: Not reported
 Mailing City,St,Zip: Indianapolis, IN 46217

Tank Number: 1
Tank Status: Permanently Out of Service
 Install Date: Not reported
 Tank Capacity: 5000
 Substance Desc: Diesel
 Closed Date: 09/01/1989

Tank Number: 2
Tank Status: Permanently Out of Service
 Install Date: Not reported
 Tank Capacity: 9000
 Substance Desc: Gasoline
 Closed Date: 09/01/1989

IN MANIFEST:

Year: Not reported
 EPA ID: IND016423543
 Tons Generated: Not reported
 Tons Shipped OffSite: Not reported

Manifest Handler:

EPA Id #: IND016423543
 Generator Type: Not reported
 Generator Status: Dead Mail, mail was returned
 Transporter Type: Code no longer valid
 Transporter Status: Non Active
 TSD Type: Not reported
 TSD Status: Not reported
 Handler Mailing Address: 5520 S HARDING ST
 Handler Mailing City/State/Zip: INDIANAPOLIS, IN 46217
 Contact Name: TRICIA JONES
 Contact Telephone: UNKNOWN
 Contact Type: A

EPA Id #: IND016423543
 Generator Type: Not reported
 Generator Status: Dead Mail, mail was returned
 Transporter Type: Code no longer valid
 Transporter Status: Non Active
 TSD Type: Not reported
 TSD Status: Not reported
 Handler Mailing Address: 5520 S HARDING ST
 Handler Mailing City/State/Zip: INDIANAPOLIS, IN 46217

MAP FINDINGS

Map ID
 Direction
 Distance
 Distance (ft.)Site

EDR ID Number
 EPA ID Number

Database(s)

LAYNE NORTHERN CO (Continued)

1000464058

Contact Name: JOE THAIS
 Contact Telephone: 317-786-4343
 Contact Type: Environmental Coordinator

Year: Not reported
 EPA ID: IND016423543
 Tons Generated: Not reported
 Tons Shipped OffSite: Not reported

Year: Not reported
 EPA ID: IND016423543
 Tons Generated: Not reported
 Tons Shipped OffSite: Not reported

ECHO:
 Envid: 1000464058
 Registry ID: 110003076331
 DFR URL: http://echo.epa.gov/detailed_facility_report?fid=110003076331

22

**SONLEYS JOE COLLISION CTRS 3
 1780 W EPLER ST
 INDIANAPOLIS, IN 46217**

**RCRA NonGen / NLR 1000283603
 FINDS IND984872945
 IN MANIFEST
 ECHO**

RCRA NonGen / NLR:
 Date form received by agency: 06/09/2004
 Facility name: SONLEYS JOE COLLISION CTRS 3
 Facility address: 1780 W EPLER ST
 INDIANAPOLIS, IN 46217
 EPA ID: IND984872945
 Mailing address: 1171 PALO VISTA RD
 GREENWOOD, IN 46142
 Contact: JOSEPH SONLEY
 Contact address: 1171 PALO VISTA RD
 GREENWOOD, IN 46142
 Contact country: US
 Contact telephone: (317) 783-1850
 Contact email: Not reported
 EPA Region: 05
 Land type: Private
 Classification: Non-Generator
 Description: Handler: Non-Generators do not presently generate hazardous waste

Owner/Operator Summary:
 Owner/operator name: NAME NOT REPORTED
 Owner/operator address: ADDRESS NOT REPORTED
 CITY NOT REPORTED, AK 99998
 Owner/operator country: Not reported
 Owner/operator telephone: (312) 555-1212
 Legal status: Private
 Owner/Operator Type: Operator
 Owner/Op start date: Not reported
 Owner/Op end date: Not reported
 Owner/operator name: SONLEY JOSEPH
 Owner/operator address: PO BOX 795

MAP FINDINGS

Map ID
 Direction
 Distance
 Distance (ft.)Site

EDR ID Number
 EPA ID Number

Database(s)

SONLEYS JOE COLLISION CTRS 3 (Continued)

1000283603

GREENWOOD, IN 46142

Owner/operator country: Not reported
 Owner/operator telephone: (317) 783-1850
 Legal status: Private
 Owner/Operator Type: Owner
 Owner/Op start date: Not reported
 Owner/Op end date: Not reported

Handler Activities Summary:

U.S. importer of hazardous waste: No
 Mixed waste (haz. and radioactive): No
 Recycler of hazardous waste: No
 Transporter of hazardous waste: No
 Treater, storer or disposer of HW: No
 Underground injection activity: No
 On-site burner exemption: No
 Furnace exemption: No
 Used oil fuel burner: No
 Used oil processor: No
 User oil refiner: No
 Used oil fuel marketer to burner: No
 Used oil Specification marketer: No
 Used oil transfer facility: No
 Used oil transporter: No

. Waste code: D001
 . Waste name: IGNITABLE WASTE

. Waste code: F005
 . Waste name: THE FOLLOWING SPENT NONHALOGENATED SOLVENTS: TOLUENE, METHYL ETHYL KETONE, CARBON DISULFIDE, ISOBUTANOL, PYRIDINE, BENZENE, 2-ETHOXYETHANOL, AND 2-NITROPROPANE; ALL SPENT SOLVENT MIXTURES/BLENDS CONTAINING, BEFORE USE, A TOTAL OF TEN PERCENT OR MORE (BY VOLUME) OF ONE OR MORE OF THE ABOVE NONHALOGENATED SOLVENTS OR THOSE SOLVENTS LISTED IN F001, F002, OR F004; AND STILL BOTTOMS FROM THE RECOVERY OF THESE SPENT SOLVENTS AND SPENT SOLVENT MIXTURES.

Historical Generators:

Date form received by agency: 11/06/1989
 Site name: SONLEYS JOE COLLISION CTRS 3
 Classification: Small Quantity Generator

. Waste code: D001
 . Waste name: IGNITABLE WASTE

. Waste code: F005
 . Waste name: THE FOLLOWING SPENT NONHALOGENATED SOLVENTS: TOLUENE, METHYL ETHYL KETONE, CARBON DISULFIDE, ISOBUTANOL, PYRIDINE, BENZENE, 2-ETHOXYETHANOL, AND 2-NITROPROPANE; ALL SPENT SOLVENT MIXTURES/BLENDS CONTAINING, BEFORE USE, A TOTAL OF TEN PERCENT OR MORE (BY VOLUME) OF ONE OR MORE OF THE ABOVE NONHALOGENATED SOLVENTS OR THOSE SOLVENTS LISTED IN F001, F002, OR F004; AND STILL BOTTOMS FROM THE RECOVERY OF THESE SPENT SOLVENTS AND SPENT SOLVENT MIXTURES.

Violation Status: No violations found

MAP FINDINGS

Map ID
 Direction
 Distance
 Distance (ft.)Site

EDR ID Number
 Database(s)
 EPA ID Number

SONLEYS JOE COLLISION CTRS 3 (Continued)

1000283603

Evaluation Action Summary:

Evaluation date: 05/08/2001
 Evaluation: COMPLIANCE EVALUATION INSPECTION ON-SITE
 Area of violation: Not reported
 Date achieved compliance: Not reported
 Evaluation lead agency: State

FINDS:

Registry ID: 110003099575

Environmental Interest/Information System

IN-FRS (Indiana - Facility Registry System). The Indiana Department of Environmental Management (I-DEM) has implemented the Indiana-Facility Registry System (I-FRS). The I-FRS provides the interface and processes to link facility data monitored by multiple State and EPA program systems. In addition, I-FRS enables IDEM to reconcile environmental data and exchange it with EPA FRS using the electronic data exchange over the Network Node.

RCRAInfo is a national information system that supports the Resource Conservation and Recovery Act (RCRA) program through the tracking of events and activities related to facilities that generate, transport, and treat, store, or dispose of hazardous waste. RCRAInfo allows RCRA program staff to track the notification, permit, compliance, and corrective action activities required under RCRA.

STATE MASTER

IN MANIFEST:

Year: Not reported
 EPA ID: IND984872945
 Tons Generated: Not reported
 Tons Shipped OffSite: Not reported

Manifest Handler:

EPA Id #: IND984872945
 Generator Type: Not reported
 Generator Status: Dead Mail, mail was returned
 Transporter Type: Code no longer valid
 Transporter Status: Non Active
 TSD Type: Not reported
 TSD Status: Not reported
 Handler Mailing Address: 1780 W EPLER ST
 Handler Mailing City/State/Zip: INDIANAPOLIS, IN 46217
 Contact Name: JOSEPH SONLEY
 Contact Telephone: 317-783-1850
 Contact Type: Environmental Coordinator

Year: Not reported
 EPA ID: IND984872945
 Tons Generated: Not reported
 Tons Shipped OffSite: Not reported

Year: Not reported

MAP FINDINGS

Map ID		EDR ID Number
Direction		
Distance		
Distance (ft.)Site	Database(s)	EPA ID Number

SONLEYS JOE COLLISION CTRS 3 (Continued)

1000283603

EPA ID: IND984872945
 Tons Generated: Not reported
 Tons Shipped OffSite: Not reported

ECHO:

Envid: 1000283603
 Registry ID: 110003099575
 DFR URL: http://echo.epa.gov/detailed_facility_report?fid=110003099575

22

**1780 W EPLER AVE
 INDIANAPOLIS, IN 46217**

**EDR Hist Auto 1015275523
 N/A**

EDR Historical Auto Stations:

Name: ACDELCO / GOLDSTAR AUTOMOTIVE SERVIC
 Year: 2005
 Address: 1780 W EPLER AVE

Name: GOLDSTAR AUTOMOTIVE SERVICE
 Year: 2006
 Address: 1780 W EPLER AVE

Name: GOLDSTAR AUTOMOTIVE SERVICE
 Year: 2007
 Address: 1780 W EPLER AVE

Name: GOLDSTAR AUTOMOTIVE SERVICE
 Year: 2008
 Address: 1780 W EPLER AVE

Name: AUTO ADVANTAGE CORP
 Year: 2009
 Address: 1780 W EPLER AVE

22

**FERRELLGAS
 1750 W EPLER AVE
 INDIANAPOLIS, IN 46217**

**IN TIER 2 S108091129
 N/A**

TIER 2:

Facility Id: 11309
 SIC Code: 5984
 Chemical Name: Propane
 Chemical Info: CAS Num:74986 Chemical Id: Submission Code:
 More Chemical Info: Max Daily Amt: 05 Quantity: 365 Container Type: Above-Ground Tank
 Location Description: plant
 Storage Info: Storage Loc: Storage Loc2: Storage Loc3: Storage Loc4 Max Daily Amt:
 05

Facility Id: 8807
 SIC Code: 5984
 Chemical Name: Methanol
 Chemical Info: CAS Num:67561 Chemical Id:512 Submission Code:312
 More Chemical Info: Max Daily Amt: 02 Quantity: 0 Container Type:
 Location Description: Not reported
 Storage Info: Storage Loc: Storage Loc2: Storage Loc3: Storage Loc4 Max Daily Amt:

MAP FINDINGS

Map ID
 Direction
 Distance
 Distance (ft.)Site

EDR ID Number
 EPA ID Number

Database(s)

FERRELLGAS (Continued)

S108091129

02

Facility Id: 11309
 SIC Code: Not reported
 Chemical Name: Not reported
 Chemical Info: CAS Num: Chemical Id: Submission Code:
 More Chemical Info: Max Daily Amt: Quantity: 0 Container Type:
 Location Description: Not reported
 Storage Info: Storage Loc: Storage Loc2: Storage Loc3: Storage Loc4 Max Daily Amt:

Facility Id: 11309
 SIC Code: Not reported
 Chemical Name: Methanol
 Chemical Info: CAS Num:67561 Chemical Id: Submission Code:
 More Chemical Info: Max Daily Amt: 100-999 Quantity: 365 Container Type: D - Steel
 Location Description: plant
 Storage Info: Storage Loc: Storage Loc2: Storage Loc3: Storage Loc4 Max Daily Amt:
 100-999

Facility Id: 11309
 SIC Code: 5984
 Chemical Name: Methanol
 Chemical Info: CAS Num:67561 Chemical Id: Submission Code:
 More Chemical Info: Max Daily Amt: 02 Quantity: 365 Container Type: Steel Drum
 Location Description: plant
 Storage Info: Storage Loc: Storage Loc2: Storage Loc3: Storage Loc4 Max Daily Amt:
 02

Facility Id: 11309
 SIC Code: Not reported
 Chemical Name: Methanol
 Chemical Info: CAS Num:67561 Chemical Id: Submission Code:
 More Chemical Info: Max Daily Amt: 02 Quantity: 365 Container Type: Steel Drum
 Location Description: plant
 Storage Info: Storage Loc: Storage Loc2: Storage Loc3: Storage Loc4 Max Daily Amt:
 02

Facility Id: 11309
 SIC Code: Not reported
 Chemical Name: Methanol
 Chemical Info: CAS Num:67561 Chemical Id: Submission Code:
 More Chemical Info: Max Daily Amt: 100 - 999 Quantity: 365 Container Type: D - Steel
 Drum
 Location Description: plant
 Storage Info: Storage Loc: Storage Loc2: Storage Loc3: Storage Loc4 Max Daily Amt:
 100 - 999

Facility Id: 11309
 SIC Code: Not reported
 Chemical Name: Propane
 Chemical Info: CAS Num:74986 Chemical Id: Submission Code:

MAP FINDINGS

Map ID
 Direction
 Distance
 Distance (ft.)Site

EDR ID Number
 EPA ID Number

Database(s)

FERRELLGAS (Continued)

S108091129

More Chemical Info: Max Daily Amt: 50000 - 74999 Quantity: 365 Container Type: A - Above-Ground Tank
 Location Description: plant
 Storage Info: Storage Loc: Storage Loc2: Storage Loc3: Storage Loc4 Max Daily Amt: 50000 - 74999

Facility Id: 11309
 SIC Code: Not reported
 Chemical Name: Propane
 Chemical Info: CAS Num:74986 Chemical Id: Submission Code:
 More Chemical Info: Max Daily Amt: 100000-999999 Quantity: 365 Container Type: A - Above-plant
 Location Description: plant
 Storage Info: Storage Loc: Storage Loc2: Storage Loc3: Storage Loc4 Max Daily Amt: 100000-999999

Facility Id: 11309
 SIC Code: Not reported
 Chemical Name: Propane
 Chemical Info: CAS Num:74986 Chemical Id: Submission Code:
 More Chemical Info: Max Daily Amt: 50000 - 74999 Quantity: 365 Container Type: A - Above-Ground Tank
 Location Description: plant
 Storage Info: Storage Loc: Storage Loc2: Storage Loc3: Storage Loc4 Max Daily Amt: 50000 - 74999

Facility Id: 11309
 SIC Code: Not reported
 Chemical Name: Methanol
 Chemical Info: CAS Num:67561 Chemical Id: Submission Code:
 More Chemical Info: Max Daily Amt: 0 - 99 Quantity: 365 Container Type: D - Steel Drum
 Location Description: plant
 Storage Info: Storage Loc: Storage Loc2: Storage Loc3: Storage Loc4 Max Daily Amt: 0 - 99

Facility Id: 11309
 SIC Code: Not reported
 Chemical Name: Propane
 Chemical Info: CAS Num:74986 Chemical Id: Submission Code:
 More Chemical Info: Max Daily Amt: 05 Quantity: 365 Container Type: Above-Ground Tank
 Location Description: plant
 Storage Info: Storage Loc: Storage Loc2: Storage Loc3: Storage Loc4 Max Daily Amt: 05

Facility Id: 11309
 SIC Code: Not reported
 Chemical Name: Methanol
 Chemical Info: CAS Num:67561 Chemical Id: Submission Code:
 More Chemical Info: Max Daily Amt: 0 - 99 Quantity: 365 Container Type: D - Steel Drum
 Location Description: plant
 Storage Info: Storage Loc: Storage Loc2: Storage Loc3: Storage Loc4 Max Daily Amt: 0 - 99

MAP FINDINGS

Map ID
 Direction
 Distance
 Distance (ft.)Site

EDR ID Number

Database(s) EPA ID Number

FERRELLGAS (Continued)

S108091129

Facility Id: 8807
 SIC Code: 5984
 Chemical Name: Propane
 Chemical Info: CAS Num:74986 Chemical Id:5001 Submission Code:312
 More Chemical Info: Max Daily Amt: 05 Quantity: 0 Container Type:
 Location Description: Not reported
 Storage Info: Storage Loc: Storage Loc2: Storage Loc3: Storage Loc4 Max Daily Amt:
 05

Facility Id: 11309
 SIC Code: Not reported
 Chemical Name: Propane
 Chemical Info: CAS Num:74986 Chemical Id: Submission Code:
 More Chemical Info: Max Daily Amt: 100000 - 999999 Quantity: 365 Container Type: A -
 Above-Ground Tank
 Location Description: plant
 Storage Info: Storage Loc: Storage Loc2: Storage Loc3: Storage Loc4 Max Daily Amt:
 100000 - 999999

Facility Id: 8807
 Facility Id: 11309

Contact:
 Contact Type: is business owner for
 Contact Name: FERRELLGAS
 Mailing Address1: 1 Liberty Plaza
 Mailing Address2: Not reported
 Mailing Address3: Not reported
 Mailing City/State/Zip: Liberty, MO 64068
 Phone: 913-661-1524
 Type: Not reported

Contact Type: is primary emergency contact for
 Contact Name: JEFFERY PARKER
 Mailing Address1: 1750 W Epler Ave
 Mailing Address2: Not reported
 Mailing Address3: Not reported
 Mailing City/State/Zip: Indianapolis, IN 46217
 Phone: 317-714-2268
 Type: Not reported

Contact Type: is business owner for
 Contact Name: FERRELLGAS
 Mailing Address1: 1 Liberty Plaza
 Mailing Address2: Not reported
 Mailing Address3: Not reported
 Mailing City/State/Zip: Liberty, MO 64068
 Phone: 812-385-4870
 Type: Not reported

Contact Type: is business owner for
 Contact Name: FERRELLGAS FERRELLGASS
 Mailing Address1: 1 Liberty Plaza
 Mailing Address2: Not reported
 Mailing Address3: Not reported
 Mailing City/State/Zip: Liberty, MO 64068

MAP FINDINGS

Map ID
 Direction
 Distance
 Distance (ft.)Site

EDR ID Number
 EPA ID Number

Database(s)

FERRELLGAS (Continued)

S108091129

Phone: 816-792-1600
 Type: Not reported

Contact Type: is primary emergency contact for
 Contact Name: JEFFERY PARKER
 Mailing Address1: 1750 W Epler Ave
 Mailing Address2: Not reported
 Mailing Address3: Not reported
 Mailing City/State/Zip: Indianapolis, IN 46217
 Phone: 765-637-5462
 Type: Not reported

Contact Type: Business Owner
 Contact Name: FERRELLGAS
 Mailing Address1: 1 Liberty Plz
 Mailing Address2: Not reported
 Mailing Address3: Not reported
 Mailing City/State/Zip: Liberty, MO 64068
 Phone: 816-792-1600
 Type: Work

Contact Type: Primary Emergency Contact
 Contact Name: DAN HODGE
 Mailing Address1: 1750 W Epler Ave
 Mailing Address2: Not reported
 Mailing Address3: Not reported
 Mailing City/State/Zip: Indianapolis, IN 46217
 Phone: 317-714-2268
 Type: 24-hour

Contact Type: Secondary Emergency Contact
 Contact Name: RICK KAESTNER JR
 Mailing Address1: 1750 W. Epler Ave
 Mailing Address2: Not reported
 Mailing Address3: Not reported
 Mailing City/State/Zip: Indianapolis, IN 46217
 Phone: 317-919-1336
 Type: Mobile

Contact Type: is primary emergency contact for
 Contact Name: DAN HODGE
 Mailing Address1: 1750 W Epler Ave
 Mailing Address2: Not reported
 Mailing Address3: Not reported
 Mailing City/State/Zip: Indianapolis, IN 46217
 Phone: 800-539-6365
 Type: Not reported

Contact Type: Business Owner
 Contact Name: FERRELLGAS
 Mailing Address1: 1 Liberty Plz
 Mailing Address2: Not reported
 Mailing Address3: Not reported
 Mailing City/State/Zip: Liberty, MO 64068
 Phone: 816-792-1600
 Type: Not reported

MAP FINDINGS

Map ID
 Direction
 Distance
 Distance (ft.)Site

EDR ID Number
 EPA ID Number

Database(s)

FERRELLGAS (Continued)

S108091129

Contact Type: Secondary Emergency Contact
 Contact Name: RICK KAESTNER JR
 Mailing Address1: 1750 W. Epler Ave
 Mailing Address2: Not reported
 Mailing Address3: Not reported
 Mailing City/State/Zip: Indianapolis, IN 46217
 Phone: 800-539-6365
 Type: Work

Contact Type: is business owner for
 Contact Name: FERRELLGAS
 Mailing Address1: 1 Liberty Plaza
 Mailing Address2: Not reported
 Mailing Address3: Not reported
 Mailing City/State/Zip: Liberty, MO 64068
 Phone: 765-789-4850
 Type: Not reported

Contact Type: is business owner for
 Contact Name: FERRELLGAS FERRELLGASS
 Mailing Address1: 1 Liberty Plaza
 Mailing Address2: Not reported
 Mailing Address3: Not reported
 Mailing City/State/Zip: Liberty, MO 64068
 Phone: 765-637-5462
 Type: Not reported

Contact Type: is business owner for
 Contact Name: FERRELLGAS
 Mailing Address1: 1 Liberty Plaza
 Mailing Address2: Not reported
 Mailing Address3: Not reported
 Mailing City/State/Zip: Liberty, MO 64068
 Phone: 260-490-6380
 Type: Not reported

Contact Type: is business owner for
 Contact Name: FERRELLGAS
 Mailing Address1: 1 Liberty Plaza
 Mailing Address2: Not reported
 Mailing Address3: Not reported
 Mailing City/State/Zip: Liberty, MO 64068
 Phone: 816-792-1600
 Type: Not reported

Contact Type: is primary emergency contact for
 Contact Name: JEFFERY PARKER
 Mailing Address1: 1750 W Epler Ave
 Mailing Address2: Not reported
 Mailing Address3: Not reported
 Mailing City/State/Zip: Indianapolis, IN 46217
 Phone: 800-539-6365
 Type: Not reported

Contact Type: Primary Emergency Contact
 Contact Name: DAN HODGE
 Mailing Address1: 1750 W Epler Ave

MAP FINDINGS

Map ID
 Direction
 Distance
 Distance (ft.)Site

EDR ID Number
 EPA ID Number

Database(s)

FERRELLGAS (Continued)

S108091129

Mailing Address2: Not reported
 Mailing Address3: Not reported
 Mailing City/State/Zip: Indianapolis, IN 46217
 Phone: 317-714-2268
 Type: Mobile

Contact Type: is primary emergency contact for
 Contact Name: DAN HODGE
 Mailing Address1: 1750 W Epler Ave
 Mailing Address2: Not reported
 Mailing Address3: Not reported
 Mailing City/State/Zip: Indianapolis, IN 46217
 Phone: 317-714-2268
 Type: Not reported

Contact Type: is primary emergency contact for
 Contact Name: JEFFERY PARKER
 Mailing Address1: 1750 W Epler Ave
 Mailing Address2: Not reported
 Mailing Address3: Not reported
 Mailing City/State/Zip: Indianapolis, IN 46217
 Phone: 800-205-5127
 Type: Not reported

Contact Type: Primary Emergency Contact
 Contact Name: DAN HODGE
 Mailing Address1: 1750 W Epler Ave
 Mailing Address2: Not reported
 Mailing Address3: Not reported
 Mailing City/State/Zip: Indianapolis, IN 46217
 Phone: 800-539-6365
 Type: Work

22

**FERRELLGAS
 1750 W EPLER AVE
 INDIANAPOLIS, IN 46217**

**FINDS 1004498661
 ECHO N/A**

FINDS:

Registry ID: 110011999882

Environmental Interest/Information System

IN-FRS (Indiana - Facility Registry System). The Indiana Department of Environmental Management (I-DEM) has implemented the Indiana-Facility Registry System (I-FRS). The I-FRS provides the interface and processes to link facility data monitored by multiple State and EPA program systems. In addition, I-FRS enables IDEM to reconcile environmental data and exchange it with EPA FRS using the electronic data exchange over the Network Node.

STATE MASTER

ECHO:

Envid: 1004498661
 Registry ID: 110011999882
 DFR URL: http://echo.epa.gov/detailed_facility_report?fid=110011999882

MAP FINDINGS

Map ID
 Direction
 Distance
 Distance (ft.)Site

EDR ID Number
 Database(s)
 EPA ID Number

22 **EAGLE IND INC**
1740 W EPLER AVE
INDIANAPOLIS, IN 46217

FINDS **1004485783**
ECHO **N/A**

FINDS:

Registry ID: 110012084092

Environmental Interest/Information System

IN-FRS (Indiana - Facility Registry System). The Indiana Department of Environmental Management (I-DEM) has implemented the Indiana-Facility Registry System (I-FRS). The I-FRS provides the interface and processes to link facility data monitored by multiple State and EPA program systems. In addition, I-FRS enables IDEM to reconcile environmental data and exchange it with EPA FRS using the electronic data exchange over the Network Node.

STATE MASTER

ECHO:

Envid: 1004485783
 Registry ID: 110012084092
 DFR URL: http://echo.epa.gov/detailed_facility_report?fid=110012084092

22 **MIDLAND CO-OP INC EPLER**
1530 W EPLER AVE
INDIANAPOLIS, IN 46217

IN UST **U001077258**
N/A

UST:

Facility ID: 3037
 Owner Id: 5036
 Company Name: Central Indiana Farm Bureau Coop
 Mailing Address: 1530 W Epler Ave
 Mailing Address 2: Not reported
 Mailing City,St,Zip: Indianapolis, IN 46217

Tank Number: 1
Tank Status: **Unregulated**
 Install Date: Not reported
 Tank Capacity: 6000
 Substance Desc: Other
 Closed Date: 12/18/1988

Tank Number: 2
Tank Status: **Permanently Out of Service**
 Install Date: Not reported
 Tank Capacity: 1000
 Substance Desc: Gasoline
 Closed Date: 12/18/1988

Tank Number: 3
Tank Status: **Permanently Out of Service**
 Install Date: Not reported
 Tank Capacity: 550
 Substance Desc: Gasoline
 Closed Date: 12/14/1988

MAP FINDINGS

Map ID Direction EDR ID Number
 Distance Distance (ft.)Site Database(s) EPA ID Number

22 CO ALLIANCE LLP EPLER AVENUE PETROLEUM RCRA NonGen / NLR 1004700927
 1530 W EPLER AVE FINDS INR000102665
 INDIANAPOLIS, IN 46217 IN MANIFEST
 IN TIER 2
 ECHO

RCRA NonGen / NLR:

Date form received by agency: 03/06/2002
 Facility name: MIDLAND COOP EPLER BRANCH
 Facility address: 1530 W EPLER AVE
 INDIANAPOLIS, IN 46217
 EPA ID: INR000102665
 Mailing address: PO BOX 560
 DANVILLE, IN 46122
 Contact: PHIL PIRTLE
 Contact address: PO BOX 560
 DANVILLE, IN 46122
 Contact country: US
 Contact telephone: (877) 489-1966
 Contact email: Not reported
 EPA Region: 05
 Land type: Private
 Classification: Non-Generator
 Description: Handler: Non-Generators do not presently generate hazardous waste

Owner/Operator Summary:

Owner/operator name: MIDLAND COOP
 Owner/operator address: PO BOX 560
 DANVILLE, IN 46122
 Owner/operator country: Not reported
 Owner/operator telephone: (877) 489-1966
 Legal status: Private
 Owner/Operator Type: Owner
 Owner/Op start date: Not reported
 Owner/Op end date: Not reported

Handler Activities Summary:

U.S. importer of hazardous waste: No
 Mixed waste (haz. and radioactive): No
 Recycler of hazardous waste: No
 Transporter of hazardous waste: No
 Treater, storer or disposer of HW: No
 Underground injection activity: No
 On-site burner exemption: No
 Furnace exemption: No
 Used oil fuel burner: No
 Used oil processor: No
 User oil refiner: No
 Used oil fuel marketer to burner: No
 Used oil Specification marketer: No
 Used oil transfer facility: No
 Used oil transporter: No

Historical Generators:

Date form received by agency: 05/01/2001
 Site name: MIDLAND COOP EPLER BRANCH
 Classification: Large Quantity Generator

MAP FINDINGS

Map ID
 Direction
 Distance
 Distance (ft.)Site

EDR ID Number
 EPA ID Number

Database(s)

CO ALLIANCE LLP EPLER AVENUE PETROLEUM (Continued)

1004700927

Violation Status: No violations found

Evaluation Action Summary:

Evaluation date: 01/16/2002
 Evaluation: COMPLIANCE EVALUATION INSPECTION ON-SITE
 Area of violation: Not reported
 Date achieved compliance: Not reported
 Evaluation lead agency: State

FINDS:

Registry ID: 110058502794

Environmental Interest/Information System
 STATE MASTER

Registry ID: 110000561776

Environmental Interest/Information System

IN-FRS (Indiana - Facility Registry System). The Indiana Department of Environmental Management (I-DEM) has implemented the Indiana-Facility Registry System (I-FRS). The I-FRS provides the interface and processes to link facility data monitored by multiple State and EPA program systems. In addition, I-FRS enables IDEM to reconcile environmental data and exchange it with EPA FRS using the electronic data exchange over the Network Node.

RCRAInfo is a national information system that supports the Resource Conservation and Recovery Act (RCRA) program through the tracking of events and activities related to facilities that generate, transport, and treat, store, or dispose of hazardous waste. RCRAInfo allows RCRA program staff to track the notification, permit, compliance, and corrective action activities required under RCRA.

US EPA Risk Management Plan (RMP) database stores the risk management plans reported by companies that handle, manufacture, use, or store certain flammable or toxic substances, as required under section 112(r) of the Clean Air Act (CAA).

IN MANIFEST:

Year: Not reported
 EPA ID: INR000102665
 Tons Generated: Not reported
 Tons Shipped OffSite: Not reported

Manifest Handler:

EPA Id #: INR000102665
 Generator Type: Not reported
 Generator Status: 7
 Transporter Type: Code no longer valid
 Transporter Status: Non Active
 TSD Type: Not reported
 TSD Status: Not reported
 Handler Mailing Address: PO BOX 560
 Handler Mailing City/State/Zip: DANVILLE, IN 46122
 Contact Name: PHIL PIRTLE

MAP FINDINGS

Map ID
 Direction
 Distance
 Distance (ft.)Site

EDR ID Number
 EPA ID Number

Database(s)

CO ALLIANCE LLP EPLER AVENUE PETROLEUM (Continued)

1004700927

Contact Telephone: 877-489-1966
 Contact Type: A

Year: Not reported
 EPA ID: INR000102665
 Tons Generated: Not reported
 Tons Shipped OffSite: Not reported

Year: Not reported
 EPA ID: INR000102665
 Tons Generated: Not reported
 Tons Shipped OffSite: Not reported

TIER 2:

Facility Id: 11931
 SIC Code: Not reported
 Chemical Name: Kerosene
 Chemical Info: CAS Num:8008206 Chemical Id: Submission Code:
 More Chemical Info: Max Daily Amt: 100000 - 499999 Quantity: 365 Container Type: A -
 Above-Ground Tank
 Location Description: inside 2 of the 20,000 gal
 Storage Info: Storage Loc: Storage Loc2: Storage Loc3: Storage Loc4 Max Daily Amt:
 100000 - 499999

Facility Id: 11931
 SIC Code: Not reported
 Chemical Name: Natural Gasoline
 Chemical Info: CAS Num:8006619 Chemical Id: Submission Code:
 More Chemical Info: Max Daily Amt: 100000 - 499999 Quantity: 365 Container Type: A -
 Above-Ground Tank
 Location Description: inside 3 of the 20,000 gal vertical
 Storage Info: Storage Loc: Storage Loc2: Storage Loc3: Storage Loc4 Max Daily Amt:
 100000 - 499999

Facility Id: 11931
 SIC Code: Not reported
 Chemical Name: Fuel Oil # 2
 Chemical Info: CAS Num:68476302 Chemical Id: Submission Code:
 More Chemical Info: Max Daily Amt: 1000000-9999999 Quantity: 365 Container Type: A -
 Above-
 Location Description: Inside the two 30,000 gallon tanks
 Storage Info: Storage Loc: Storage Loc2: Storage Loc3: Storage Loc4 Max Daily Amt:
 1000000-9999999

Facility Id: 11931
 SIC Code: Not reported
 Chemical Name: Kerosene
 Chemical Info: CAS Num:8008206 Chemical Id: Submission Code:
 More Chemical Info: Max Daily Amt: 100000-9999999 Quantity: 365 Container Type: A -
 Above-
 Location Description: inside 2 of the 20,000 gal
 Storage Info: Storage Loc: Storage Loc2: Storage Loc3: Storage Loc4 Max Daily Amt:
 100000-999999

MAP FINDINGS

Map ID
 Direction
 Distance
 Distance (ft.)Site

EDR ID Number
 EPA ID Number

Database(s)

CO ALLIANCE LLP EPLER AVENUE PETROLEUM (Continued)

1004700927

Facility Id: 11931
 SIC Code: Not reported
 Chemical Name: Fuel Oil # 2
 Chemical Info: CAS Num:68476302 Chemical Id: Submission Code:
 More Chemical Info: Max Daily Amt: 1000000 - 9999999 Quantity: 365 Container Type: A - Above-Ground Tank
 Location Description: inside two on the 40,000 gallon tanks
 Storage Info: Storage Loc: Storage Loc2: Storage Loc3: Storage Loc4 Max Daily Amt: 1000000 - 9999999

Facility Id: 11931
 SIC Code: 5171
 Chemical Name: Fuel Oil # 2
 Chemical Info: CAS Num:68476302 Chemical Id: Submission Code:
 More Chemical Info: Max Daily Amt: 06 Quantity: 365 Container Type: Above-Ground Tank
 Location Description: inside two on the 40,000 gallon tanks
 Storage Info: Storage Loc: Storage Loc2: Storage Loc3: Storage Loc4 Max Daily Amt: 06

Facility Id: 11931
 SIC Code: Not reported
 Chemical Name: Fuel Oil # 2
 Chemical Info: CAS Num:68476302 Chemical Id: Submission Code:
 More Chemical Info: Max Daily Amt: 1000000 - 9999999 Quantity: 365 Container Type: A - Above-Ground Tank
 Location Description: Inside the two 30,000 gallon tanks
 Storage Info: Storage Loc: Storage Loc2: Storage Loc3: Storage Loc4 Max Daily Amt: 1000000 - 9999999

Facility Id: 11931
 SIC Code: Not reported
 Chemical Name: Fuel Oil # 2
 Chemical Info: CAS Num:68476302 Chemical Id: Submission Code:
 More Chemical Info: Max Daily Amt: 06 Quantity: 365 Container Type: Above-Ground Tank
 Location Description: inside 3 of the 20,000 gal vertical
 Storage Info: Storage Loc: Storage Loc2: Storage Loc3: Storage Loc4 Max Daily Amt: 06

Facility Id: 11931
 SIC Code: 5171
 Chemical Name: Fuel Oil # 2
 Chemical Info: CAS Num:68476302 Chemical Id: Submission Code:
 More Chemical Info: Max Daily Amt: 06 Quantity: 365 Container Type: Above-Ground Tank
 Location Description: Inside the two 30,000 gallon tanks
 Storage Info: Storage Loc: Storage Loc2: Storage Loc3: Storage Loc4 Max Daily Amt: 06

Facility Id: 11931
 SIC Code: Not reported
 Chemical Name: Natural Gasoline
 Chemical Info: CAS Num:8006619 Chemical Id: Submission Code:
 More Chemical Info: Max Daily Amt: 100000 - 499999 Quantity: 365 Container Type: A -

MAP FINDINGS

Map ID
 Direction
 Distance
 Distance (ft.)Site

EDR ID Number
 EPA ID Number

Database(s)

CO ALLIANCE LLP EPLER AVENUE PETROLEUM (Continued)

1004700927

Location Description: Above-Ground Tank
 inside 3 of the 20,000 gal vertical
 Storage Info: Storage Loc: Storage Loc2: Storage Loc3: Storage Loc4 Max Daily Amt:
 100000 - 499999

Facility Id: 11931
 SIC Code: Not reported
 Chemical Name: Natural Gasoline
 Chemical Info: CAS Num:8006619 Chemical Id: Submission Code:
 More Chemical Info: Max Daily Amt: 05 Quantity: 365 Container Type: Above-Ground Tank
 Location Description: inside 3 of the 20,000 gal vertical
 Storage Info: Storage Loc: Storage Loc2: Storage Loc3: Storage Loc4 Max Daily Amt:
 05

Facility Id: 11931
 SIC Code: Not reported
 Chemical Name: Kerosene
 Chemical Info: CAS Num:8008206 Chemical Id: Submission Code:
 More Chemical Info: Max Daily Amt: 100000 - 999999 Quantity: 365 Container Type: A -
 Above-Ground Tank
 Location Description: inside 2 of the 20,000 gal
 Storage Info: Storage Loc: Storage Loc2: Storage Loc3: Storage Loc4 Max Daily Amt:
 100000 - 999999

Facility Id: 11931
 SIC Code: Not reported
 Chemical Name: Kerosene
 Chemical Info: CAS Num:8008206 Chemical Id: Submission Code:
 More Chemical Info: Max Daily Amt: 05 Quantity: 365 Container Type: Above-Ground Tank
 Location Description: inside 2 of the 20,000 gal
 Storage Info: Storage Loc: Storage Loc2: Storage Loc3: Storage Loc4 Max Daily Amt:
 05

Facility Id: 11931
 SIC Code: Not reported
 Chemical Name: Kerosene
 Chemical Info: CAS Num:8008206 Chemical Id: Submission Code:
 More Chemical Info: Max Daily Amt: 100000 - 499999 Quantity: 365 Container Type: A -
 Above-Ground Tank
 Location Description: inside 2 of the 20,000 gal
 Storage Info: Storage Loc: Storage Loc2: Storage Loc3: Storage Loc4 Max Daily Amt:
 100000 - 499999

Facility Id: 11931
 SIC Code: Not reported
 Chemical Name: Natural Gasoline
 Chemical Info: CAS Num:8006619 Chemical Id: Submission Code:
 More Chemical Info: Max Daily Amt: 100000-999999 Quantity: 365 Container Type: A -
 Above-
 Location Description: inside 3 of the 20,000 gal vertical
 Storage Info: Storage Loc: Storage Loc2: Storage Loc3: Storage Loc4 Max Daily Amt:
 100000-999999

MAP FINDINGS

Map ID
 Direction
 Distance
 Distance (ft.)Site

EDR ID Number
 EPA ID Number

Database(s)

CO ALLIANCE LLP EPLER AVENUE PETROLEUM (Continued)

1004700927

Facility Id: 11931
 SIC Code: 5171
 Chemical Name: Fuel Oil # 2
 Chemical Info: CAS Num:68476302 Chemical Id: Submission Code:
 More Chemical Info: Max Daily Amt: 06 Quantity: 365 Container Type: Above-Ground Tank
 Location Description: inside 3 of the 20,000 gal vertical
 Storage Info: Storage Loc: Storage Loc2: Storage Loc3: Storage Loc4 Max Daily Amt:
 06

Facility Id: 11931
 SIC Code: Not reported
 Chemical Name: Fuel Oil # 2
 Chemical Info: CAS Num:68476302 Chemical Id: Submission Code:
 More Chemical Info: Max Daily Amt: 1000000 - 9999999 Quantity: 365 Container Type: A -
 Above-Ground Tank
 Location Description: Inside the two 30,000 gallon tanks
 Storage Info: Storage Loc: Storage Loc2: Storage Loc3: Storage Loc4 Max Daily Amt:
 1000000 - 9999999

Facility Id: 11931
 SIC Code: Not reported
 Chemical Name: Fuel Oil # 2
 Chemical Info: CAS Num:68476302 Chemical Id: Submission Code:
 More Chemical Info: Max Daily Amt: 1000000 - 9999999 Quantity: 365 Container Type: A -
 Above-Ground Tank
 Location Description: Inside the two 30,000 gallon tanks
 Storage Info: Storage Loc: Storage Loc2: Storage Loc3: Storage Loc4 Max Daily Amt:
 1000000 - 9999999

Facility Id: 11931
 SIC Code: 5171
 Chemical Name: Gasoline
 Chemical Info: CAS Num:8006619 Chemical Id: Submission Code:
 More Chemical Info: Max Daily Amt: 05 Quantity: 365 Container Type: Above-Ground Tank
 Location Description: inside 3 of the 20,000 gal vertical
 Storage Info: Storage Loc: Storage Loc2: Storage Loc3: Storage Loc4 Max Daily Amt:
 05

Facility Id: 11931
 SIC Code: Not reported
 Chemical Name: Fuel Oil # 2
 Chemical Info: CAS Num:68476302 Chemical Id: Submission Code:
 More Chemical Info: Max Daily Amt: 1000000 - 9999999 Quantity: 365 Container Type: A -
 Above-Ground Tank
 Location Description: inside 3 of the 20,000 gal vertical
 Storage Info: Storage Loc: Storage Loc2: Storage Loc3: Storage Loc4 Max Daily Amt:
 1000000 - 9999999

Facility Id: 11931
 SIC Code: Not reported
 Chemical Name: Fuel Oil # 2
 Chemical Info: CAS Num:68476302 Chemical Id: Submission Code:

MAP FINDINGS

Map ID
 Direction
 Distance
 Distance (ft.)Site

EDR ID Number
 EPA ID Number

Database(s)

CO ALLIANCE LLP EPLER AVENUE PETROLEUM (Continued)

1004700927

More Chemical Info: Max Daily Amt: 06 Quantity: 365 Container Type: Above-Ground Tank
 Location Description: inside two on the 40,000 gallon tanks
 Storage Info: Storage Loc: Storage Loc2: Storage Loc3: Storage Loc4 Max Daily Amt: 06

Facility Id: 11931
 SIC Code: Not reported
 Chemical Name: Natural Gasoline
 Chemical Info: CAS Num:8006619 Chemical Id: Submission Code:
 More Chemical Info: Max Daily Amt: 100000 - 999999 Quantity: 365 Container Type: A - Above-Ground Tank
 Location Description: inside 3 of the 20,000 gal vertical
 Storage Info: Storage Loc: Storage Loc2: Storage Loc3: Storage Loc4 Max Daily Amt: 100000 - 999999

Facility Id: 11931
 SIC Code: Not reported
 Chemical Name: Fuel Oil # 2
 Chemical Info: CAS Num:68476302 Chemical Id: Submission Code:
 More Chemical Info: Max Daily Amt: 1000000 - 9999999 Quantity: 365 Container Type: A - Above-Ground Tank
 Location Description: inside two on the 40,000 gallon tanks
 Storage Info: Storage Loc: Storage Loc2: Storage Loc3: Storage Loc4 Max Daily Amt: 1000000 - 9999999

Facility Id: 11931
 SIC Code: Not reported
 Chemical Name: Fuel Oil # 2
 Chemical Info: CAS Num:68476302 Chemical Id: Submission Code:
 More Chemical Info: Max Daily Amt: 1000000 - 9999999 Quantity: 365 Container Type: A - Above-Ground Tank
 Location Description: inside 3 of the 20,000 gal vertical
 Storage Info: Storage Loc: Storage Loc2: Storage Loc3: Storage Loc4 Max Daily Amt: 1000000 - 9999999

Facility Id: 11931
 SIC Code: 5171
 Chemical Name: Kerosene
 Chemical Info: CAS Num:8008206 Chemical Id: Submission Code:
 More Chemical Info: Max Daily Amt: 05 Quantity: 365 Container Type: Above-Ground Tank
 Location Description: inside 2 of the 20,000 gal
 Storage Info: Storage Loc: Storage Loc2: Storage Loc3: Storage Loc4 Max Daily Amt: 05

Facility Id: 11931
 SIC Code: Not reported
 Chemical Name: Fuel Oil # 2
 Chemical Info: CAS Num:68476302 Chemical Id: Submission Code:
 More Chemical Info: Max Daily Amt: 1000000-9999999 Quantity: 365 Container Type: A - Above-
 Location Description: inside two on the 40,000 gallon tanks
 Storage Info: Storage Loc: Storage Loc2: Storage Loc3: Storage Loc4 Max Daily Amt:

MAP FINDINGS

Map ID
 Direction
 Distance
 Distance (ft.)Site

EDR ID Number
 EPA ID Number

Database(s)

CO ALLIANCE LLP EPLER AVENUE PETROLEUM (Continued)

1004700927

1000000-9999999

Facility Id: 11931
 SIC Code: Not reported
 Chemical Name: Fuel Oil # 2
 Chemical Info: CAS Num:68476302 Chemical Id: Submission Code:
 More Chemical Info: Max Daily Amt: 1000000 - 9999999 Quantity: 365 Container Type: A - Above-Ground Tank
 Location Description: inside 3 of the 20,000 gal vertical
 Storage Info: Storage Loc: Storage Loc2: Storage Loc3: Storage Loc4 Max Daily Amt: 1000000 - 9999999

Facility Id: 11931
 SIC Code: Not reported
 Chemical Name: Fuel Oil # 2
 Chemical Info: CAS Num:68476302 Chemical Id: Submission Code:
 More Chemical Info: Max Daily Amt: 1000000 - 9999999 Quantity: 365 Container Type: A - Above-Ground Tank
 Location Description: inside two on the 40,000 gallon tanks
 Storage Info: Storage Loc: Storage Loc2: Storage Loc3: Storage Loc4 Max Daily Amt: 1000000 - 9999999

Facility Id: 11931
 SIC Code: Not reported
 Chemical Name: Fuel Oil # 2
 Chemical Info: CAS Num:68476302 Chemical Id: Submission Code:
 More Chemical Info: Max Daily Amt: 06 Quantity: 365 Container Type: Above-Ground Tank
 Location Description: Inside the two 30,000 gallon tanks
 Storage Info: Storage Loc: Storage Loc2: Storage Loc3: Storage Loc4 Max Daily Amt: 06

Facility Id: 11931
 SIC Code: Not reported
 Chemical Name: Fuel Oil # 2
 Chemical Info: CAS Num:68476302 Chemical Id: Submission Code:
 More Chemical Info: Max Daily Amt: 1000000-9999999 Quantity: 365 Container Type: A - Above-
 Location Description: inside 3 of the 20,000 gal vertical
 Storage Info: Storage Loc: Storage Loc2: Storage Loc3: Storage Loc4 Max Daily Amt: 1000000-9999999

Facility Id: 11931
 Contact:
 Contact Type: is primary emergency contact for
 Contact Name: ROGER RYAN
 Mailing Address1: 5250 E US Hwy 36 Bldg 1000
 Mailing Address2: Not reported
 Mailing Address3: Not reported
 Mailing City/State/Zip: Avon, IN 46123
 Phone: 317-718-6658
 Type: Not reported

MAP FINDINGS

Map ID
 Direction
 Distance
 Distance (ft.)Site

EDR ID Number
 EPA ID Number

Database(s)

CO ALLIANCE LLP EPLER AVENUE PETROLEUM (Continued)

1004700927

Contact Type: is business owner for
 Contact Name: SHAWN LAMBERTTTTTT
 Mailing Address1: 5250 E. US Hwy 36 Building 1000
 Mailing Address2: Not reported
 Mailing Address3: Not reported
 Mailing City/State/Zip: Avon, IN 46123
 Phone: 765-744-5937
 Type: Not reported

Contact Type: Secondary Emergency Contact
 Contact Name: ANDY MAIER
 Mailing Address1: 5250 E US 36, Building 1000
 Mailing Address2: Not reported
 Mailing Address3: Not reported
 Mailing City/State/Zip: Avon, IN 46123
 Phone: 765-342-2606
 Type: Home

Contact Type: Secondary Emergency Contact
 Contact Name: ANDY MAIER
 Mailing Address1: 5250 E US 36, Building 1000
 Mailing Address2: Not reported
 Mailing Address3: Not reported
 Mailing City/State/Zip: Avon, IN 46123
 Phone: 317-557-1642
 Type: Mobile

Contact Type: Business Owner
 Contact Name: CO-ALLIANCE, LLP
 Mailing Address1: 5250 E. US Hwy 36 Building 1000
 Mailing Address2: Not reported
 Mailing Address3: Not reported
 Mailing City/State/Zip: Avon, IN 46123
 Phone: Not reported
 Type: Not reported

Contact Type: Primary Emergency Contact
 Contact Name: ROGER RYAN
 Mailing Address1: 5250 E US Hwy 36 Building 1000
 Mailing Address2: Not reported
 Mailing Address3: Not reported
 Mailing City/State/Zip: Avon, IN 46123
 Phone: 765-432-6866
 Type: 24-hour

Contact Type: is business owner for
 Contact Name: CO ALLIANCE LLP
 Mailing Address1: 5250 E. US Hwy 36 Building 1000
 Mailing Address2: Not reported
 Mailing Address3: Not reported
 Mailing City/State/Zip: Avon, IN 46123
 Phone: 317-849-2976
 Type: Not reported

Contact Type: is primary emergency contact for
 Contact Name: ROGER RYAN
 Mailing Address1: 5250 E US Hwy 36 Bldg 1000

MAP FINDINGS

Map ID
 Direction
 Distance
 Distance (ft.)Site

EDR ID Number
 EPA ID Number

Database(s)

CO ALLIANCE LLP EPLER AVENUE PETROLEUM (Continued)

1004700927

Mailing Address2: Not reported
 Mailing Address3: Not reported
 Mailing City/State/Zip: Avon, IN 46123
 Phone: 765-945-7236
 Type: Not reported

Contact Type: is business owner for
 Contact Name: SHAWN LAMBERTTTTTT
 Mailing Address1: 5250 E. US Hwy 36 Building 1000
 Mailing Address2: Not reported
 Mailing Address3: Not reported
 Mailing City/State/Zip: Avon, IN 46123
 Phone: 317-745-1206
 Type: Not reported

Contact Type: Primary Emergency Contact
 Contact Name: ROGER RYAN
 Mailing Address1: 5250 E US Hwy 36 Building 1000
 Mailing Address2: Not reported
 Mailing Address3: Not reported
 Mailing City/State/Zip: Avon, IN 46123
 Phone: 765-945-7236
 Type: Home

Contact Type: Primary Emergency Contact
 Contact Name: ROGER RYAN
 Mailing Address1: 5250 E US Hwy 36 Building 1000
 Mailing Address2: Not reported
 Mailing Address3: Not reported
 Mailing City/State/Zip: Avon, IN 46123
 Phone: 765-432-6866
 Type: Mobile

Contact Type: is business owner for
 Contact Name: CO ALLIANCE LLP
 Mailing Address1: 5250 E. US Hwy 36 Building 1000
 Mailing Address2: Not reported
 Mailing Address3: Not reported
 Mailing City/State/Zip: Avon, IN 46123
 Phone: 317-745-4491
 Type: Not reported

Contact Type: is business owner for
 Contact Name: CO ALLIANCE LLP
 Mailing Address1: 5250 E. US Hwy 36 Building 1000
 Mailing Address2: Not reported
 Mailing Address3: Not reported
 Mailing City/State/Zip: Avon, IN 46123
 Phone: 765-744-5937
 Type: Not reported

Contact Type: is primary emergency contact for
 Contact Name: CO-ALLIANCE, LLPPPPP
 Mailing Address1: 5250 E US Hwy 36 Bldg 1000
 Mailing Address2: Not reported
 Mailing Address3: Not reported
 Mailing City/State/Zip: Avon, IN 46123

MAP FINDINGS

Map ID
 Direction
 Distance
 Distance (ft.)Site

EDR ID Number
 EPA ID Number

Database(s)

CO ALLIANCE LLP EPLER AVENUE PETROLEUM (Continued)

1004700927

Phone: Not reported
 Type: Not reported

Contact Type: is primary emergency contact for
 Contact Name: ROGER RYAN
 Mailing Address1: 5250 E US Hwy 36 Bldg 1000
 Mailing Address2: Not reported
 Mailing Address3: Not reported
 Mailing City/State/Zip: Avon, IN 46123
 Phone: 317-718-6640
 Type: Not reported

Contact Type: is business owner for
 Contact Name: CO ALLIANCE LLP
 Mailing Address1: 5250 E. US Hwy 36 Building 1000
 Mailing Address2: Not reported
 Mailing Address3: Not reported
 Mailing City/State/Zip: Avon, IN 46123
 Phone: 317-745-1206
 Type: Not reported

Contact Type: is primary emergency contact for
 Contact Name: ROGER RYAN
 Mailing Address1: 5250 E US Hwy 36 Bldg 1000
 Mailing Address2: Not reported
 Mailing Address3: Not reported
 Mailing City/State/Zip: Avon, IN 46123
 Phone: 765-432-6866
 Type: Not reported

ECHO:
 Envid: 1004700927
 Registry ID: 110058502794
 DFR URL: http://echo.epa.gov/detailed_facility_report?fid=110058502794
 Envid: 1004700927
 Registry ID: 110000561776
 DFR URL: http://echo.epa.gov/detailed_facility_report?fid=110000561776

23

**6130 BELLMONT AVENUE STE B
 INDIANAPOLIS, IN**

**IN SPILLS S108088900
 N/A**

SPILL:
 Facility ID: 200310024
 Incident Date: 10/06/2003
 Report Date: 10/06/2003
 Material: FREON
 Spill Source: Commercial
 Recovered Amount: Not reported
 Recovered Units: Not reported
 Spilled Amount: Not reported
 Spilled Units: Not reported
 Contained: Not reported
 Water Affected: NONE
 Spill Type: Air
 Area Affected: AIR

MAP FINDINGS

Map ID			EDR ID Number
Direction			
Distance			
Distance (ft.)	Site	Database(s)	EPA ID Number

(Continued)

S108088900

Fish Killed:	Not reported
Water Supply Affected:	Not reported
Public Intake:	N
Incident Status:	Not reported

**23 ABSOLUTE VENDING
6130 BELLMONT AVE STE B
INDIANAPOLIS, IN 46217**

**FINDS 1007123615
ECHO N/A**

FINDS:

Registry ID: 110015682019

Environmental Interest/Information System

IN-FRS (Indiana - Facility Registry System). The Indiana Department of Environmental Management (I-DEM) has implemented the Indiana-Facility Registry System (I-FRS). The I-FRS provides the interface and processes to link facility data monitored by multiple State and EPA program systems. In addition, I-FRS enables IDEM to reconcile environmental data and exchange it with EPA FRS using the electronic data exchange over the Network Node.

ECHO:

Envid:	1007123615
Registry ID:	110015682019
DFR URL:	http://echo.epa.gov/detailed_facility_report?fid=110015682019

**23 KAMPER KORNER INCORPORATED
1951 W EDGEWOOD AVE
INDIANAPOLIS, IN 46217**

**FINDS 1016810508
ECHO N/A**

FINDS:

Registry ID: 110058649280

Environmental Interest/Information System
STATE MASTER

ECHO:

Envid:	1016810508
Registry ID:	110058649280
DFR URL:	http://echo.epa.gov/detailed_facility_report?fid=110058649280

MAP FINDINGS

Map ID			EDR ID Number
Direction			
Distance			
Distance (ft.)Site		Database(s)	EPA ID Number

23	WINGFOOT COMMERCIAL TIRE SYSTEMS, LLC	FINDS	1016162320
	1950 W EDGEWOOD AVE	US AIRS	N/A
	INDIANAPOLIS, IN 46217	ECHO	

FINDS:

Registry ID: 110035893682

Environmental Interest/Information System

AFS (Aerometric Information Retrieval System (AIRS) Facility Subsystem) replaces the former Compliance Data System (CDS), the National Emission Data System (NEDS), and the Storage and Retrieval of Aerometric Data (SAROAD). AIRS is the national repository for information concerning airborne pollution in the United States. AFS is used to track emissions and compliance data from industrial plants. AFS data are utilized by states to prepare State Implementation Plans to comply with regulatory programs and by EPA as an input for the estimation of total national emissions. AFS is undergoing a major redesign to support facility operating permits required under Title V of the Clean Air Act.

STATE MASTER

AIR MINOR

US AIRS MINOR:

Envid: 1016162320
 Region Code: 05
 Programmatic ID: AIR IN0000001809700320
 Facility Registry ID: 110035893682
 D and B Number: Not reported
 Primary SIC Code: 7534
 NAICS Code: 811198
 Default Air Classification Code: MIN
 Facility Type of Ownership Code: POF
 Air CMS Category Code: Not reported
 HPV Status: Not reported

US AIRS MINOR:

Region Code: 05
 Programmatic ID: AIR IN0000001809700320
 Facility Registry ID: 110035893682
 Air Operating Status Code: OPR
 Default Air Classification Code: MIN
 Air Program: Federally-Enforceable State Operating Permit - Non Title V
 Activity Date: 2004-09-03 00:00:00
 Activity Status Date: Not reported
 Activity Group: Compliance Monitoring
 Activity Type: Inspection/Evaluation
 Activity Status: Not reported

Region Code: 05
 Programmatic ID: AIR IN0000001809700320
 Facility Registry ID: 110035893682
 Air Operating Status Code: OPR
 Default Air Classification Code: MIN
 Air Program: Federally-Enforceable State Operating Permit - Non Title V
 Activity Date: 2006-06-13 00:00:00

MAP FINDINGS

Map ID		EDR ID Number
Direction		
Distance		
Distance (ft.)	Database(s)	EPA ID Number
Site		

WINGFOOT COMMERCIAL TIRE SYSTEMS, LLC (Continued)

1016162320

Activity Status Date:	Not reported
Activity Group:	Compliance Monitoring
Activity Type:	Inspection/Evaluation
Activity Status:	Not reported

ECHO:

Envid:	1016162320
Registry ID:	110035893682
DFR URL:	http://echo.epa.gov/detailed_facility_report?fid=110035893682

**23 GOODYEAR RETREAD PLANT
1950 W EDGEWOOD AVE
INDIANAPOLIS, IN 46217**

**FINDS 1005505848
ECHO N/A**

FINDS:

Registry ID: 110012015880

Environmental Interest/Information System

IN-FRS (Indiana - Facility Registry System). The Indiana Department of Environmental Management (I-DEM) has implemented the Indiana-Facility Registry System (I-FRS). The I-FRS provides the interface and processes to link facility data monitored by multiple State and EPA program systems. In addition, I-FRS enables IDEM to reconcile environmental data and exchange it with EPA FRS using the electronic data exchange over the Network Node.

ECHO:

Envid:	1005505848
Registry ID:	110012015880
DFR URL:	http://echo.epa.gov/detailed_facility_report?fid=110012015880

**23 WINGFOOT COMMERCIAL TIRE SYSTEMS, LLC
1950 W EDGEWOOD AVE
INDIANAPOLIS, IN 46217**

**IN AIRS S107706944
N/A**

AIRS:

Status:	Combined
Source ID:	097-00320
Responsible Official Name:	James Farrell
Responsible Official Phone:	239-9999
SIC Code:	7534
Permit ID:	097-19218-00320 *
Permit Level:	Appeal Resolution
Subtype Qualifier:	Not reported
Issue Date:	Not reported
End Date:	Not reported
Source Contact:	Scott Swinford
Application Received Start Date:	05/10/2004
Application Received End Date:	Not reported
Public Notice Begins Start Date:	Not reported
Public Notice Begins End Date:	Not reported
Proposed Internet Upload Start Date:	Not reported

MAP FINDINGS

Map ID
 Direction
 Distance
 Distance (ft.)Site

EDR ID Number
 EPA ID Number

Database(s)

WINGFOOT COMMERCIAL TIRE SYSTEMS, LLC (Continued)

S107706944

Proposed Internet Upload End Date: Not reported

Status: Issued
 Source ID: 097-00320
 Responsible Official Name: Angelique Oliger (indpls)
 Responsible Official Phone: 317-233-0185
 SIC Code: 7534
 Permit ID: 097-15259-00320 *
 Permit Level: FESOP
 Subtype Qualifier: Not reported
 Issue Date: 04/26/2004
 End Date: Not reported
 Source Contact: Scott Swinford
 Application Received Start Date: 11/26/2001
 Application Received End Date: Not reported
 Public Notice Begins Start Date: 01/23/2004
 Public Notice Begins End Date: 02/22/2004
 Proposed Internet Upload Start Date: Not reported
 Proposed Internet Upload End Date: Not reported

Status: Issued
 Source ID: 097-00320
 Responsible Official Name: Marcia Earl
 Responsible Official Phone: 317-233-0863
 SIC Code: 7534
 Permit ID: 097-29280-00320 *
 Permit Level: Exemption
 Subtype Qualifier: Not reported
 Issue Date: 07/29/2010
 End Date: Not reported
 Source Contact: Scott Swinford
 Application Received Start Date: 05/20/2010
 Application Received End Date: Not reported
 Public Notice Begins Start Date: Not reported
 Public Notice Begins End Date: Not reported
 Proposed Internet Upload Start Date: Not reported
 Proposed Internet Upload End Date: Not reported

Status: Issued
 Source ID: 097-00320
 Responsible Official Name: Mark Caraher
 Responsible Official Phone: 317-233-0185
 SIC Code: 7534
 Permit ID: 097-20528-00320 *
 Permit Level: MSOP
 Subtype Qualifier: Not reported
 Issue Date: 10/21/2005
 End Date: Not reported
 Source Contact: Scott Swinford
 Application Received Start Date: 01/03/2005
 Application Received End Date: Not reported
 Public Notice Begins Start Date: 08/15/2005
 Public Notice Begins End Date: 09/14/2005
 Proposed Internet Upload Start Date: Not reported
 Proposed Internet Upload End Date: Not reported

Status: Canceled

MAP FINDINGS

Map ID
 Direction
 Distance
 Distance (ft.)Site

EDR ID Number
 EPA ID Number

Database(s)

WINGFOOT COMMERCIAL TIRE SYSTEMS, LLC (Continued)

S107706944

Source ID: 097-00320
 Responsible Official Name: Not reported
 Responsible Official Phone: Not reported
 SIC Code: 7534
 Permit ID: 097-21891-00320 (No Electronic File Exists)
 Permit Level: Undetermined
 Subtype Qualifier: Not reported
 Issue Date: Not reported
 End Date: Not reported
 Source Contact: Scott Swinford
 Application Received Start Date: 10/06/2005
 Application Received End Date: Not reported
 Public Notice Begins Start Date: Not reported
 Public Notice Begins End Date: Not reported
 Proposed Internet Upload Start Date: Not reported
 Proposed Internet Upload End Date: Not reported

Status: Issued
 Source ID: 097-00320
 Responsible Official Name: Mark Caraher
 Responsible Official Phone: 317-233-0185
 SIC Code: 7534
 Permit ID: 097-20526-00320 (No Electronic File Exists)
 Permit Level: FESOP
 Subtype Qualifier: Revocation
 Issue Date: Not reported
 End Date: Not reported
 Source Contact: Scott Swinford
 Application Received Start Date: 01/03/2005
 Application Received End Date: Not reported
 Public Notice Begins Start Date: Not reported
 Public Notice Begins End Date: Not reported
 Proposed Internet Upload Start Date: Not reported
 Proposed Internet Upload End Date: Not reported

23

**1950 EDGEWOOD AVE
 INDIANAPOLIS, IN 46241**

**IN SPILLS S104531662
 N/A**

SPILL:
 Facility ID: 200006053
 Incident Date: 06/06/2000
 Report Date: 06/06/2000
 Material: Diesel Fuel
 Spill Source: Trans - Truck
 Recovered Amount: G
 Recovered Units: 200.00
 Spilled Amount: 200.00
 Spilled Units: Gallons
 Contained: Not reported
 Water Affected: Not reported
 Spill Type: Spill
 Area Affected: 20 sq ft
 Fish Killed: Not reported
 Water Supply Affected: Not reported
 Public Intake: N
 Incident Status: Not reported

MAP FINDINGS

Map ID
 Direction
 Distance
 Distance (ft.)Site

EDR ID Number
 Database(s)
 EPA ID Number

23 **MILESTONE CONTRACTORS LP** **FINDS** **1016796152**
5950 S BELMONT AVE **ECHO** **N/A**
INDIANAPOLIS, IN 46217

FINDS:

Registry ID: 110058435395

Environmental Interest/Information System
 STATE MASTER

ECHO:

Envid: 1016796152
 Registry ID: 110058435395
 DFR URL: http://echo.epa.gov/detailed_facility_report?fid=110058435395

23 **MILESTONE CONTRACTORS, LP.** **MLTS** **1006332371**
5950 SOUTH BELMONT STREET **N/A**
INDIANAPOLIS, IN 46242

MLTS:

License Number: 13-26203-02
 First License Date: 02/06/96
 License Date: 11/07/02
 Lic. Expiration Date: 02/28/06
 Contact Name: *BRAD CRUEA
 Contact Phone: 317/788-6885
 Institution Code: 26203
 Department/Bldg: Not reported
 States Allowing Use: Not reported
 Store Material Use: No
 Redistribution Use: No
 Incinerate Use: No
 Burial Use: No
 Last Inspection Date: 08/01/96
 Next Inspection Date: 11/01/02
 Licensee Contact: QUAL.CONTR.MNGR
 Inspector Name: RUSSEL RANDALL

24 **LOWELL M / ARLENE M SUTTON** **IN LUST** **U000193918**
1735 W EDGEWOOD AVE **IN UST** **N/A**
INDIANAPOLIS, IN 46217

LUST:

Facility ID: 14928
 Incident Number: 199111500
 Description: NFA-Unconditional Closure
 Priority: Medium

UST:

Facility ID: 14928
 Owner Id: 5349
 Company Name: Lowell M / Arlene M Sutton
 Mailing Address: 1735 W Edgewood Ave
 Mailing Address 2: Not reported
 Mailing City,St,Zip: Indianapolis, IN 46217

MAP FINDINGS

Map ID
 Direction
 Distance
 Distance (ft.)Site

EDR ID Number
 EPA ID Number

Database(s)

LOWELL M / ARLENE M SUTTON (Continued)

U000193918

Tank Number: 1
Tank Status: Permanently Out of Service
 Install Date: Not reported
 Tank Capacity: 4000
 Substance Desc: Unknown
 Closed Date: 10/24/1991

Tank Number: 2
Tank Status: Permanently Out of Service
 Install Date: Not reported
 Tank Capacity: 4000
 Substance Desc: Unknown
 Closed Date: 10/24/1991

24

**THE FOUR B'S
 1644 W EDGEWOOD AVE
 INDIANAPOLIS, IN 46217**

**IN LUST U001078761
 IN UST N/A**

LUST:

Facility ID: 6228
 Incident Number: 199310514
 Description: NFA-Unconditional Closure
 Priority: Low

UST:

Facility ID: 6228
 Owner Id: 13441
 Company Name: Linda Kopetsky
 Mailing Address: 1644 W Edgewood Ave Ste C
 Mailing Address 2: Not reported
 Mailing City,St,Zip: Indianapolis, IN 46217

Tank Number: 1
Tank Status: Permanently Out of Service
 Install Date: Not reported
 Tank Capacity: 20000
 Substance Desc: Diesel
 Closed Date: 02/14/1994

Tank Number: 2
Tank Status: Permanently Out of Service
 Install Date: Not reported
 Tank Capacity: 2000
 Substance Desc: Used Oil
 Closed Date: 10/09/1993

MAP FINDINGS

Map ID
 Direction
 Distance
 Distance (ft.)Site

EDR ID Number

Database(s) EPA ID Number

25 FAR WEST CONSTRUCTION CO
 6200 S HARDING ST
 INDIANAPOLIS, IN 46217

IN LUST U000187466
 IN UST N/A

LUST:

Facility ID: 9997
 Incident Number: 200609507
 Description: NFA-Unconditional Closure
 Priority: Low

UST:

Facility ID: 9997
 Owner Id: 5152
 Company Name: Far West Construction Inc
 Mailing Address: 6200 S Harding St
 Mailing Address 2: Not reported
 Mailing City,St,Zip: Indianapolis, IN 46217

Tank Number: 1
Tank Status: Permanently Out of Service
 Install Date: 03/01/1987
 Tank Capacity: 5000
 Substance Desc: Diesel
 Closed Date: 06/03/1998

Tank Number: 2
Tank Status: Permanently Out of Service
 Install Date: 03/01/1987
 Tank Capacity: 5000
 Substance Desc: Diesel
 Closed Date: 06/03/1998

Tank Number: 3
Tank Status: Permanently Out of Service
 Install Date: 03/01/1987
 Tank Capacity: 1000
 Substance Desc: Diesel
 Closed Date: 06/03/1998

26 IPL - GLENS VALLEY SUBSTATION
 1940 WEST BANTA ROAD
 INDIANAPOLIS, IN 46217

FINDS 1008239782
 ECHO N/A

FINDS:

Registry ID: 110021294320

Environmental Interest/Information System
 AIR EMISSIONS CLASSIFICATION UNKNOWN

ECHO:

Envid: 1008239782
 Registry ID: 110021294320
 DFR URL: http://echo.epa.gov/detailed_facility_report?fid=110021294320

MAP FINDINGS

Map ID			EDR ID Number
Direction			
Distance			
Distance (ft.)	Site	Database(s)	EPA ID Number

**26 IPL - GLENS VALLEY SUBSTATION
1940 W BANTA RD
INDIANAPOLIS, IN 46217**

**IN AIRS S108484035
N/A**

AIRS:

Status:	Issued
Source ID:	097-00382
Responsible Official Name:	Indpls OES
Responsible Official Phone:	317-233-0185
SIC Code:	4911
Permit ID:	097-17453-00382 *
Permit Level:	MSOP
Subtype Qualifier:	Revocation
Issue Date:	04/22/2003
End Date:	Not reported
Source Contact:	Patrick S. VanBuskirk
Application Received Start Date:	04/08/2003
Application Received End Date:	Not reported
Public Notice Begins Start Date:	Not reported
Public Notice Begins End Date:	Not reported
Proposed Internet Upload Start Date:	Not reported
Proposed Internet Upload End Date:	Not reported

Status:	Issued
Source ID:	097-00382
Responsible Official Name:	Indpls OES
Responsible Official Phone:	317-233-0185
SIC Code:	4911
Permit ID:	097-12813-00382 *
Permit Level:	MSOP
Subtype Qualifier:	New Construction MSOP (Minor PSD/EO) (120)
Issue Date:	03/20/2001
End Date:	Not reported
Source Contact:	Patrick S. VanBuskirk
Application Received Start Date:	09/28/2000
Application Received End Date:	Not reported
Public Notice Begins Start Date:	12/28/2000
Public Notice Begins End Date:	01/27/2001
Proposed Internet Upload Start Date:	Not reported
Proposed Internet Upload End Date:	Not reported

Status:	Canceled
Source ID:	097-00382
Responsible Official Name:	Robert W. Ondrusek
Responsible Official Phone:	800-451-6027
SIC Code:	4911
Permit ID:	097-12697-00382 (No Electronic File Exists)
Permit Level:	Acid Rain
Subtype Qualifier:	Not reported
Issue Date:	Not reported
End Date:	Not reported
Source Contact:	Patrick S. VanBuskirk
Application Received Start Date:	09/08/2000
Application Received End Date:	Not reported
Public Notice Begins Start Date:	Not reported
Public Notice Begins End Date:	Not reported
Proposed Internet Upload Start Date:	Not reported
Proposed Internet Upload End Date:	Not reported

MAP FINDINGS

Map ID
 Direction
 Distance
 Distance (ft.)Site

EDR ID Number
 EPA ID Number

Database(s)

IPL - GLENS VALLEY SUBSTATION (Continued)

S108484035

Status: Issued
 Source ID: 097-00382
 Responsible Official Name: Indpls OES
 Responsible Official Phone: 317-233-0185
 SIC Code: 4911
 Permit ID: 097-12031-00382 *
 Permit Level: Registration
 Subtype Qualifier: Not reported
 Issue Date: 05/12/2000
 End Date: Not reported
 Source Contact: Patrick S. VanBuskirk
 Application Received Start Date: 03/13/2000
 Application Received End Date: Not reported
 Public Notice Begins Start Date: Not reported
 Public Notice Begins End Date: Not reported
 Proposed Internet Upload Start Date: Not reported
 Proposed Internet Upload End Date: Not reported

**26 INDIANA POWER & LIGHT GLENS VALLEY SUBSTATION
 1940 W BANTA RD
 INDIANAPOLIS, IN 46217**

**FINDS 1016807477
 ECHO N/A**

FINDS:

Registry ID: 110058603621

Environmental Interest/Information System
 STATE MASTER

ECHO:

Envid: 1016807477
 Registry ID: 110058603621
 DFR URL: http://echo.epa.gov/detailed_facility_report?fid=110058603621

**26 SMITH TANK CLEANING SPECIALIST INC DBA *
 1930 W BANTA RD
 INDIANAPOLIS, IN 46217**

**RCRA-CESQG 1008372923
 IN MANIFEST INR000113662**

RCRA-CESQG:

Date form received by agency: 01/18/2006
 Facility name: SMITH TANK CLEANING SPECIALIST INC DBA *
 Facility address: 1930 W BANTA RD
 SUITE B
 INDIANAPOLIS, IN 46217
 EPA ID: INR000113662
 Contact: TROY L SMITH
 Contact address: 1930 W BANTA RD SUITE B
 INDIANAPOLIS, IN 46217
 Contact country: US
 Contact telephone: (317) 782-0461
 Contact email: TROY.SMITH@CCTANKWASH.COM
 EPA Region: 05
 Land type: Private
 Classification: Conditionally Exempt Small Quantity Generator
 Description: Handler: generates 100 kg or less of hazardous waste per calendar

MAP FINDINGS

Map ID
 Direction
 Distance
 Distance (ft.)Site

EDR ID Number
 EPA ID Number

Database(s)

SMITH TANK CLEANING SPECIALIST INC DBA * (Continued)

1008372923

month, and accumulates 1000 kg or less of hazardous waste at any time; or generates 1 kg or less of acutely hazardous waste per calendar month, and accumulates at any time: 1 kg or less of acutely hazardous waste; or 100 kg or less of any residue or contaminated soil, waste or other debris resulting from the cleanup of a spill, into or on any land or water, of acutely hazardous waste; or generates 100 kg or less of any residue or contaminated soil, waste or other debris resulting from the cleanup of a spill, into or on any land or water, of acutely hazardous waste during any calendar month, and accumulates at any time: 1 kg or less of acutely hazardous waste; or 100 kg or less of any residue or contaminated soil, waste or other debris resulting from the cleanup of a spill, into or on any land or water, of acutely hazardous waste

Owner/Operator Summary:

Owner/operator name: SMITH TANK CLEANING SPECIALIST, INC
 Owner/operator address: 1930 W BANTA RD SUITE B
 INDIANAPOLIS, IN 46217
 Owner/operator country: US
 Owner/operator telephone: Not reported
 Legal status: Private
 Owner/Operator Type: Operator
 Owner/Op start date: 12/16/2004
 Owner/Op end date: Not reported

Owner/operator name: DENIC CORP
 Owner/operator address: 6205 MORENCI TRAIL
 INDIANAPOLIS, IN 46268
 Owner/operator country: US
 Owner/operator telephone: Not reported
 Legal status: Private
 Owner/Operator Type: Owner
 Owner/Op start date: 07/08/2004
 Owner/Op end date: Not reported

Handler Activities Summary:

U.S. importer of hazardous waste: No
 Mixed waste (haz. and radioactive): No
 Recycler of hazardous waste: No
 Transporter of hazardous waste: No
 Treater, storer or disposer of HW: No
 Underground injection activity: No
 On-site burner exemption: No
 Furnace exemption: No
 Used oil fuel burner: No
 Used oil processor: No
 User oil refiner: No
 Used oil fuel marketer to burner: No
 Used oil Specification marketer: No
 Used oil transfer facility: No
 Used oil transporter: No

. Waste code: D001
 . Waste name: IGNITABLE WASTE
 . Waste code: D002

MAP FINDINGS

Map ID
 Direction
 Distance
 Distance (ft.)Site

EDR ID Number

Database(s) EPA ID Number

SMITH TANK CLEANING SPECIALIST INC DBA * (Continued)

1008372923

- . Waste name: CORROSIVE WASTE
- . Waste code: F001
- . Waste name: THE FOLLOWING SPENT HALOGENATED SOLVENTS USED IN DEGREASING: TETRACHLOROETHYLENE, TRICHLORETHYLENE, METHYLENE CHLORIDE, 1,1,1-TRICHLOROETHANE, CARBON TETRACHLORIDE AND CHLORINATED FLUOROCARBONS; ALL SPENT SOLVENT MIXTURES/BLENDS USED IN DEGREASING CONTAINING, BEFORE USE, A TOTAL OF TEN PERCENT OR MORE (BY VOLUME) OF ONE OR MORE OF THE ABOVE HALOGENATED SOLVENTS OR THOSE SOLVENTS LISTED IN F002, F004, AND F005; AND STILL BOTTOMS FROM THE RECOVERY OF THESE SPENT SOLVENTS AND SPENT SOLVENT MIXTURES.
- . Waste code: F002
- . Waste name: THE FOLLOWING SPENT HALOGENATED SOLVENTS: TETRACHLOROETHYLENE, METHYLENE CHLORIDE, TRICHLOROETHYLENE, 1,1,1-TRICHLOROETHANE, CHLOROBENZENE, 1,1,2-TRICHLORO-1,2,2-TRIFLUOROETHANE, ORTHO-DICHLOROBENZENE, TRICHLOROFLUOROMETHANE, AND 1,1,2, TRICHLOROETHANE; ALL SPENT SOLVENT MIXTURES/BLENDS CONTAINING, BEFORE USE, A TOTAL OF TEN PERCENT OR MORE (BY VOLUME) OF ONE OR MORE OF THE ABOVE HALOGENATED SOLVENTS OR THOSE SOLVENTS LISTED IN F001, F004, AND F005; AND STILL BOTTOMS FROM THE RECOVERY OF THESE SPENT SOLVENTS AND SPENT SOLVENT MIXTURES.
- . Waste code: F003
- . Waste name: THE FOLLOWING SPENT NONHALOGENATED SOLVENTS: XYLENE, ACETONE, ETHYL ACETATE, ETHYL BENZENE, ETHYL ETHER, METHYL ISOBUTYL KETONE, N-BUTYL ALCOHOL, CYCLOHEXANONE, AND METHANOL; ALL SPENT SOLVENT MIXTURES/BLENDS CONTAINING, BEFORE USE, ONLY THE ABOVE SPENT NONHALOGENATED SOLVENTS; AND ALL SPENT SOLVENT MIXTURES/BLENDS CONTAINING, BEFORE USE, ONE OR MORE OF THE ABOVE NONHALOGENATED SOLVENTS, AND A TOTAL OF TEN PERCENT OR MORE (BY VOLUME) OF ONE OR MORE OF THOSE SOLVENTS LISTED IN F001, F002, F004, AND F005; AND STILL BOTTOMS FROM THE RECOVERY OF THESE SPENT SOLVENTS AND SPENT SOLVENT MIXTURES.

Historical Generators:

Date form received by agency: 04/08/2005
 Site name: SMITH TANK CLEANING SPECIALIST, INC
 Classification: Small Quantity Generator

- . Waste code: D001
- . Waste name: IGNITABLE WASTE
- . Waste code: D002
- . Waste name: CORROSIVE WASTE
- . Waste code: F001
- . Waste name: THE FOLLOWING SPENT HALOGENATED SOLVENTS USED IN DEGREASING: TETRACHLOROETHYLENE, TRICHLOROETHYLENE, METHYLENE CHLORIDE, 1,1,1-TRICHLOROETHANE, CARBON TETRACHLORIDE AND CHLORINATED FLUOROCARBONS; ALL SPENT SOLVENT MIXTURES/BLENDS USED IN DEGREASING CONTAINING, BEFORE USE, A TOTAL OF TEN PERCENT OR MORE (BY VOLUME) OF ONE OR MORE OF THE ABOVE HALOGENATED SOLVENTS OR THOSE SOLVENTS LISTED IN F002, F004, AND F005; AND STILL BOTTOMS FROM THE RECOVERY OF THESE SPENT SOLVENTS AND SPENT SOLVENT MIXTURES.
- . Waste code: F002

MAP FINDINGS

Map ID
 Direction
 Distance
 Distance (ft.)Site

EDR ID Number

Database(s) EPA ID Number

SMITH TANK CLEANING SPECIALIST INC DBA * (Continued)

1008372923

. Waste name: THE FOLLOWING SPENT HALOGENATED SOLVENTS: TETRACHLOROETHYLENE, METHYLENE CHLORIDE, TRICHLOROETHYLENE, 1,1,1-TRICHLOROETHANE, CHLOROBENZENE, 1,1,2-TRICHLORO-1,2,2-TRIFLUOROETHANE, ORTHO-DICHLOROBENZENE, TRICHLOROFLUOROMETHANE, AND 1,1,2, TRICHLOROETHANE; ALL SPENT SOLVENT MIXTURES/BLENDS CONTAINING, BEFORE USE, A TOTAL OF TEN PERCENT OR MORE (BY VOLUME) OF ONE OR MORE OF THE ABOVE HALOGENATED SOLVENTS OR THOSE SOLVENTS LISTED IN F001, F004, AND F005; AND STILL BOTTOMS FROM THE RECOVERY OF THESE SPENT SOLVENTS AND SPENT SOLVENT MIXTURES.

. Waste code: F003

. Waste name: THE FOLLOWING SPENT NONHALOGENATED SOLVENTS: XYLENE, ACETONE, ETHYL ACETATE, ETHYL BENZENE, ETHYL ETHER, METHYL ISOBUTYL KETONE, N-BUTYL ALCOHOL, CYCLOHEXANONE, AND METHANOL; ALL SPENT SOLVENT MIXTURES/BLENDS CONTAINING, BEFORE USE, ONLY THE ABOVE SPENT NONHALOGENATED SOLVENTS; AND ALL SPENT SOLVENT MIXTURES/BLENDS CONTAINING, BEFORE USE, ONE OR MORE OF THE ABOVE NONHALOGENATED SOLVENTS, AND A TOTAL OF TEN PERCENT OR MORE (BY VOLUME) OF ONE OR MORE OF THOSE SOLVENTS LISTED IN F001, F002, F004, AND F005; AND STILL BOTTOMS FROM THE RECOVERY OF THESE SPENT SOLVENTS AND SPENT SOLVENT MIXTURES.

Violation Status: No violations found

Evaluation Action Summary:

Evaluation date: 02/22/2012
 Evaluation: COMPLIANCE EVALUATION INSPECTION ON-SITE
 Area of violation: Not reported
 Date achieved compliance: Not reported
 Evaluation lead agency: State

Evaluation date: 09/14/2005
 Evaluation: COMPLIANCE EVALUATION INSPECTION ON-SITE
 Area of violation: Not reported
 Date achieved compliance: Not reported
 Evaluation lead agency: State

IN MANIFEST:

Year: Not reported
 EPA ID: INR000113662
 Tons Generated: Not reported
 Tons Shipped OffSite: Not reported

Manifest Handler:

EPA Id #: INR000113662
 Generator Type: CEG
 Generator Status: Active Handler
 Transporter Type: Code no longer valid
 Transporter Status: Non Active
 TSD Type: Not reported
 TSD Status: Not reported
 Handler Mailing Address: 1930 W BANTA RD
 Handler Mailing City/State/Zip: INDIANAPOLIS, IN 46217
 Contact Name: TROY SMITH
 Contact Telephone: 317-782-0461
 Contact Type: Environmental Coordinator

MAP FINDINGS

Map ID
 Direction
 Distance
 Distance (ft.)Site

EDR ID Number

Database(s) EPA ID Number

SMITH TANK CLEANING SPECIALIST INC DBA * (Continued)

1008372923

Year: Not reported
 EPA ID: INR000113662
 Tons Generated: Not reported
 Tons Shipped OffSite: Not reported

Year: Not reported
 EPA ID: INR000113662
 Tons Generated: Not reported
 Tons Shipped OffSite: Not reported

26

**6540 S BELMONT
 INDIANAPOLIS, IN**

**IN SPILLS S106957002
 N/A**

SPILL:
 Facility ID: 200504314
 Incident Date: 04/28/2005
 Report Date: 04/28/2005
 Material: diesel
 Spill Source: Trans - Truck
 Recovered Amount: Not reported
 Recovered Units: Not reported
 Spilled Amount: 30.00
 Spilled Units: Gallons
 Contained: Not reported
 Water Affected: Not reported
 Spill Type: Other
 Area Affected: SOIL/CONCRETE
 Fish Killed: Not reported
 Water Supply Affected: Not reported
 Public Intake: N
 Incident Status: Not reported

26

**1930 W BANTA RD, CIRCLE CITY TANK WASH
 INDIANAPOLIS, IN**

**IN SPILLS S108089228
 N/A**

SPILL:
 Facility ID: 200603257
 Incident Date: 03/31/2006
 Report Date: 03/31/2006
 Material: LUBE OIL
 Spill Source: Trans - Truck
 Recovered Amount: Not reported
 Recovered Units: Not reported
 Spilled Amount: 200.00
 Spilled Units: Gallons
 Contained: Not reported
 Water Affected: Not reported
 Spill Type: Spill
 Area Affected: Not reported
 Fish Killed: Not reported
 Water Supply Affected: NA
 Public Intake: N
 Incident Status: Not reported

MAP FINDINGS

Map ID
 Direction
 Distance
 Distance (ft.)Site

EDR ID Number
 Database(s)
 EPA ID Number

26 SMITH TANK CLEANING SPECIALIST INC DBA * FINDS 1008218091
 1930 W BANTA RD ECHO N/A
 INDIANAPOLIS, IN 46217

FINDS:

Registry ID: 110022311434

Environmental Interest/Information System

RCRAInfo is a national information system that supports the Resource Conservation and Recovery Act (RCRA) program through the tracking of events and activities related to facilities that generate, transport, and treat, store, or dispose of hazardous waste. RCRAInfo allows RCRA program staff to track the notification, permit, compliance, and corrective action activities required under RCRA.

STATE MASTER

ECHO:

Envid: 1008218091
 Registry ID: 110022311434
 DFR URL: http://echo.epa.gov/detailed_facility_report?fid=110022311434

26 MORRIS MACHINE CO INC RCRA-SQG 1000463730
 6480 S BELMONT ST FINDS IND006413637
 INDIANAPOLIS, IN 46217 IN IND WASTE
 IN MANIFEST
 IN AIRS
 ECHO

RCRA-SQG:

Date form received by agency: 02/20/2014
 Facility name: MORRIS MACHINE COMPANY INCORPORATED
 Facility address: 6480 S BELMONT ST
 INDIANAPOLIS, IN 46217
 EPA ID: IND006413637
 Contact: REGINALD BASS
 Contact address: 6480 S BELMONT ST
 INDIANAPOLIS, IN 46217
 Contact country: US
 Contact telephone: (317) 788-0371
 Contact email: LJENKINS@MORRISMACHINE.NET
 EPA Region: 05
 Land type: Private
 Classification: Small Small Quantity Generator
 Description: Handler: generates more than 100 and less than 1000 kg of hazardous waste during any calendar month and accumulates less than 6000 kg of hazardous waste at any time; or generates 100 kg or less of hazardous waste during any calendar month, and accumulates more than 1000 kg of hazardous waste at any time

Owner/Operator Summary:

Owner/operator name: MORRIS MACHINE CO INC
 Owner/operator address: 6480 S BELMONT AVE
 INDIANAPOLIS, IN 46217
 Owner/operator country: Not reported
 Owner/operator telephone: (317) 788-0371
 Legal status: Private

MAP FINDINGS

Map ID
 Direction
 Distance
 Distance (ft.)Site

EDR ID Number

Database(s) EPA ID Number

MORRIS MACHINE CO INC (Continued)

1000463730

Owner/Operator Type: Owner
 Owner/Op start date: Not reported
 Owner/Op end date: Not reported

Owner/operator name: NAME NOT REPORTED
 Owner/operator address: ADDRESS NOT REPORTED
 CITY NOT REPORTED, AK 99998

Owner/operator country: Not reported
 Owner/operator telephone: (312) 555-1212
 Legal status: Private

Owner/Operator Type: Operator
 Owner/Op start date: Not reported
 Owner/Op end date: Not reported

Owner/operator name: MORRIS MACHINE CO INC
 Owner/operator address: Not reported
 Not reported

Owner/operator country: US
 Owner/operator telephone: Not reported
 Legal status: Private

Owner/Operator Type: Operator
 Owner/Op start date: 01/14/2003
 Owner/Op end date: Not reported

Handler Activities Summary:

U.S. importer of hazardous waste: No
 Mixed waste (haz. and radioactive): No
 Recycler of hazardous waste: No
 Transporter of hazardous waste: No
 Treater, storer or disposer of HW: No
 Underground injection activity: No
 On-site burner exemption: No
 Furnace exemption: No
 Used oil fuel burner: No
 Used oil processor: No
 User oil refiner: No
 Used oil fuel marketer to burner: No
 Used oil Specification marketer: No
 Used oil transfer facility: No
 Used oil transporter: No

. Waste code: D001
 . Waste name: IGNITABLE WASTE

. Waste code: D035
 . Waste name: METHYL ETHYL KETONE

. Waste code: F003
 . Waste name: THE FOLLOWING SPENT NONHALOGENATED SOLVENTS: XYLENE, ACETONE, ETHYL ACETATE, ETHYL BENZENE, ETHYL ETHER, METHYL ISOBUTYL KETONE, N-BUTYL ALCOHOL, CYCLOHEXANONE, AND METHANOL; ALL SPENT SOLVENT MIXTURES/BLENDS CONTAINING, BEFORE USE, ONLY THE ABOVE SPENT NONHALOGENATED SOLVENTS; AND ALL SPENT SOLVENT MIXTURES/BLENDS CONTAINING, BEFORE USE, ONE OR MORE OF THE ABOVE NONHALOGENATED SOLVENTS, AND A TOTAL OF TEN PERCENT OR MORE (BY VOLUME) OF ONE OR MORE OF THOSE SOLVENTS LISTED IN F001, F002, F004, AND F005; AND STILL BOTTOMS FROM THE RECOVERY OF THESE SPENT SOLVENTS AND SPENT SOLVENT

MAP FINDINGS

Map ID
 Direction
 Distance
 Distance (ft.)Site

EDR ID Number
 EPA ID Number

Database(s)

MORRIS MACHINE CO INC (Continued)

1000463730

MIXTURES.

- . Waste code: F005
- . Waste name: THE FOLLOWING SPENT NONHALOGENATED SOLVENTS: TOLUENE, METHYL ETHYL KETONE, CARBON DISULFIDE, ISOBUTANOL, PYRIDINE, BENZENE, 2-ETHOXYETHANOL, AND 2-NITROPROPANE; ALL SPENT SOLVENT MIXTURES/BLENDS CONTAINING, BEFORE USE, A TOTAL OF TEN PERCENT OR MORE (BY VOLUME) OF ONE OR MORE OF THE ABOVE NONHALOGENATED SOLVENTS OR THOSE SOLVENTS LISTED IN F001, F002, OR F004; AND STILL BOTTOMS FROM THE RECOVERY OF THESE SPENT SOLVENTS AND SPENT SOLVENT MIXTURES.

Historical Generators:

Date form received by agency: 02/06/2013
 Site name: MORRIS MACHINE COMPANY INCORPORATED
 Classification: Small Quantity Generator

- . Waste code: D001
- . Waste name: IGNITABLE WASTE

- . Waste code: D035
- . Waste name: METHYL ETHYL KETONE

- . Waste code: F003
- . Waste name: THE FOLLOWING SPENT NONHALOGENATED SOLVENTS: XYLENE, ACETONE, ETHYL ACETATE, ETHYL BENZENE, ETHYL ETHER, METHYL ISOBUTYL KETONE, N-BUTYL ALCOHOL, CYCLOHEXANONE, AND METHANOL; ALL SPENT SOLVENT MIXTURES/BLENDS CONTAINING, BEFORE USE, ONLY THE ABOVE SPENT NONHALOGENATED SOLVENTS; AND ALL SPENT SOLVENT MIXTURES/BLENDS CONTAINING, BEFORE USE, ONE OR MORE OF THE ABOVE NONHALOGENATED SOLVENTS, AND A TOTAL OF TEN PERCENT OR MORE (BY VOLUME) OF ONE OR MORE OF THOSE SOLVENTS LISTED IN F001, F002, F004, AND F005; AND STILL BOTTOMS FROM THE RECOVERY OF THESE SPENT SOLVENTS AND SPENT SOLVENT MIXTURES.

- . Waste code: F005
- . Waste name: THE FOLLOWING SPENT NONHALOGENATED SOLVENTS: TOLUENE, METHYL ETHYL KETONE, CARBON DISULFIDE, ISOBUTANOL, PYRIDINE, BENZENE, 2-ETHOXYETHANOL, AND 2-NITROPROPANE; ALL SPENT SOLVENT MIXTURES/BLENDS CONTAINING, BEFORE USE, A TOTAL OF TEN PERCENT OR MORE (BY VOLUME) OF ONE OR MORE OF THE ABOVE NONHALOGENATED SOLVENTS OR THOSE SOLVENTS LISTED IN F001, F002, OR F004; AND STILL BOTTOMS FROM THE RECOVERY OF THESE SPENT SOLVENTS AND SPENT SOLVENT MIXTURES.

Date form received by agency: 01/22/2009
 Site name: MORRIS MACHINE COMPANY INCORPORATED
 Classification: Small Quantity Generator

Date form received by agency: 01/14/2003
 Site name: MORRIS MACHINE CO INC
 Classification: Small Quantity Generator

Date form received by agency: 03/04/1985
 Site name: MORRIS MACHINE CO INC
 Classification: Small Quantity Generator

- . Waste code: D001
- . Waste name: IGNITABLE WASTE

MAP FINDINGS

Map ID
 Direction
 Distance
 Distance (ft.)Site

EDR ID Number
 EPA ID Number

Database(s)

MORRIS MACHINE CO INC (Continued)

1000463730

- . Waste code: D002
- . Waste name: CORROSIVE WASTE

- . Waste code: F005
- . Waste name: THE FOLLOWING SPENT NONHALOGENATED SOLVENTS: TOLUENE, METHYL ETHYL KETONE, CARBON DISULFIDE, ISOBUTANOL, PYRIDINE, BENZENE, 2-ETHOXYETHANOL, AND 2-NITROPROPANE; ALL SPENT SOLVENT MIXTURES/BLENDS CONTAINING, BEFORE USE, A TOTAL OF TEN PERCENT OR MORE (BY VOLUME) OF ONE OR MORE OF THE ABOVE NONHALOGENATED SOLVENTS OR THOSE SOLVENTS LISTED IN F001, F002, OR F004; AND STILL BOTTOMS FROM THE RECOVERY OF THESE SPENT SOLVENTS AND SPENT SOLVENT MIXTURES.

Facility Has Received Notices of Violations:

Regulation violated: Not reported
 Area of violation: Generators - Pre-transport
 Date violation determined: 09/28/2010
 Date achieved compliance: 11/09/2010
 Violation lead agency: State
 Enforcement action: WRITTEN INFORMAL
 Enforcement action date: 10/18/2010
 Enf. disposition status: Action Satisfied (Case Closed)
 Enf. disp. status date: 11/09/2010
 Enforcement lead agency: State
 Proposed penalty amount: Not reported
 Final penalty amount: Not reported
 Paid penalty amount: Not reported

Regulation violated: Not reported
 Area of violation: Used Oil - Generators
 Date violation determined: 06/03/2009
 Date achieved compliance: 02/24/2010
 Violation lead agency: EPA
 Enforcement action: WRITTEN INFORMAL
 Enforcement action date: 10/29/2009
 Enf. disposition status: Not reported
 Enf. disp. status date: Not reported
 Enforcement lead agency: EPA
 Proposed penalty amount: Not reported
 Final penalty amount: Not reported
 Paid penalty amount: Not reported

Regulation violated: Not reported
 Area of violation: Generators - Pre-transport
 Date violation determined: 06/03/2009
 Date achieved compliance: 02/24/2010
 Violation lead agency: EPA
 Enforcement action: WRITTEN INFORMAL
 Enforcement action date: 10/29/2009
 Enf. disposition status: Not reported
 Enf. disp. status date: Not reported
 Enforcement lead agency: EPA
 Proposed penalty amount: Not reported
 Final penalty amount: Not reported
 Paid penalty amount: Not reported

Regulation violated: Not reported
 Area of violation: TSD IS-Preparedness and Prevention

MAP FINDINGS

Map ID
 Direction
 Distance
 Distance (ft.)Site

EDR ID Number

Database(s) EPA ID Number

MORRIS MACHINE CO INC (Continued)

1000463730

Date violation determined: 06/03/2009
 Date achieved compliance: 02/24/2010
 Violation lead agency: EPA
 Enforcement action: WRITTEN INFORMAL
 Enforcement action date: 10/29/2009
 Enf. disposition status: Not reported
 Enf. disp. status date: Not reported
 Enforcement lead agency: EPA
 Proposed penalty amount: Not reported
 Final penalty amount: Not reported
 Paid penalty amount: Not reported

Regulation violated: Not reported
 Area of violation: LDR - General
 Date violation determined: 08/22/1991
 Date achieved compliance: 05/26/1993
 Violation lead agency: State
 Enforcement action: WRITTEN INFORMAL
 Enforcement action date: 01/21/1993
 Enf. disposition status: Not reported
 Enf. disp. status date: Not reported
 Enforcement lead agency: State
 Proposed penalty amount: Not reported
 Final penalty amount: Not reported
 Paid penalty amount: Not reported

Regulation violated: Not reported
 Area of violation: Generators - General
 Date violation determined: 08/22/1991
 Date achieved compliance: 12/21/1994
 Violation lead agency: State
 Enforcement action: WRITTEN INFORMAL
 Enforcement action date: 11/02/1992
 Enf. disposition status: Not reported
 Enf. disp. status date: Not reported
 Enforcement lead agency: State
 Proposed penalty amount: Not reported
 Final penalty amount: Not reported
 Paid penalty amount: Not reported

Evaluation Action Summary:
 Evaluation date: 09/28/2010
 Evaluation: COMPLIANCE EVALUATION INSPECTION ON-SITE
 Area of violation: Generators - Pre-transport
 Date achieved compliance: 11/09/2010
 Evaluation lead agency: State

Evaluation date: 06/03/2009
 Evaluation: COMPLIANCE EVALUATION INSPECTION ON-SITE
 Area of violation: Used Oil - Generators
 Date achieved compliance: 02/24/2010
 Evaluation lead agency: EPA

Evaluation date: 06/03/2009
 Evaluation: COMPLIANCE EVALUATION INSPECTION ON-SITE
 Area of violation: TSD IS-Preparedness and Prevention
 Date achieved compliance: 02/24/2010

MAP FINDINGS

Map ID
 Direction
 Distance
 Distance (ft.)Site

EDR ID Number
 EPA ID Number

Database(s)

MORRIS MACHINE CO INC (Continued)

1000463730

Evaluation lead agency: EPA

Evaluation date: 06/03/2009
 Evaluation: COMPLIANCE EVALUATION INSPECTION ON-SITE
 Area of violation: Generators - Pre-transport
 Date achieved compliance: 02/24/2010
 Evaluation lead agency: EPA

Evaluation date: 12/02/1994
 Evaluation: COMPLIANCE SCHEDULE EVALUATION
 Area of violation: Generators - General
 Date achieved compliance: 12/21/1994
 Evaluation lead agency: State

Evaluation date: 08/22/1991
 Evaluation: FOCUSED COMPLIANCE INSPECTION
 Area of violation: LDR - General
 Date achieved compliance: 05/26/1993
 Evaluation lead agency: State

Evaluation date: 08/22/1991
 Evaluation: COMPLIANCE EVALUATION INSPECTION ON-SITE
 Area of violation: Generators - General
 Date achieved compliance: 12/21/1994
 Evaluation lead agency: State

FINDS:

Registry ID: 110003074011

Environmental Interest/Information System

IN-FRS (Indiana - Facility Registry System). The Indiana Department of Environmental Management (I-DEM) has implemented the Indiana-Facility Registry System (I-FRS). The I-FRS provides the interface and processes to link facility data monitored by multiple State and EPA program systems. In addition, I-FRS enables IDEM to reconcile environmental data and exchange it with EPA FRS using the electronic data exchange over the Network Node.

RCRAInfo is a national information system that supports the Resource Conservation and Recovery Act (RCRA) program through the tracking of events and activities related to facilities that generate, transport, and treat, store, or dispose of hazardous waste. RCRAInfo allows RCRA program staff to track the notification, permit, compliance, and corrective action activities required under RCRA.

STATE MASTER

IND WASTE:

Regulatory: IND006413637
 Program: HW
 Reference: Access Point
 Date Data Collect: Not reported
 Object ID: 190576

MAP FINDINGS

Map ID
 Direction
 Distance
 Distance (ft.)Site

EDR ID Number

Database(s) EPA ID Number

MORRIS MACHINE CO INC (Continued)

1000463730

IN MANIFEST:

Year: 2014
 EPA ID: IND006413637
 Tons Generated: 0.00
 Tons Shipped OffSite: 1.64

Manifest Handler:

EPA Id #: IND006413637
 Generator Type: SQG
 Generator Status: Active Handler
 Transporter Type: Code no longer valid
 Transporter Status: Non Active
 TSD Type: Not reported
 TSD Status: Not reported
 Handler Mailing Address: 6480 S BELMONT ST
 Handler Mailing City/State/Zip: INDIANAPOLIS, IN 46217
 Contact Name: REGINALD BASS
 Contact Telephone: 317-788-0371
 Contact Type: Environmental Coordinator

Receiver Records:

Report Year: 2006.00000
 TSD EPA Id: IND005081542
 Page Number: 37.00000
 Sub Page: 2.00000
 Generator EPA ID: IND006413637
 Waste Description: SQG01385 CP1335: WASTE PAINT AND AUTO BODY SOLVENT BLEND
 Quantity of Waste: 3894
 Quantity Rec Report Yrly Tons: 1.947
 Unit of Measure: 1

Shipment Records:

Generator EPA Id: IND006413637
 Actual Generator Type: 2
 Waste Description Shipped: RQ WASTE FLAMMABLE LIQUID NOS 3 UN1993 PGII (MEK/OIL)
 Shipped File Page Number: 1
 Number Of TSD Facilities: 1
 Waste Codes on Page Number: 1
 Waste Code: D001
 Tons Of Waste Shipped Year: 1.66500
 TSD Facility EPA ID: IND005081542
 TSD Name: ESSROC CEMENT CORP

Generator EPA Id: IND006413637
 Actual Generator Type: 2
 Waste Description Shipped: RQ WASTE FLAMMABLE LIQUID NOS 3 UN1993 PGII (MEK/OIL)
 Shipped File Page Number: 1
 Number Of TSD Facilities: 1
 Waste Codes on Page Number: 3
 Waste Code: F005
 Tons Of Waste Shipped Year: 1.66500
 TSD Facility EPA ID: IND005081542
 TSD Name: ESSROC CEMENT CORP

Generator EPA Id: IND006413637
 Actual Generator Type: 2

MAP FINDINGS

Map ID
 Direction
 Distance
 Distance (ft.)Site

EDR ID Number
 EPA ID Number

Database(s)

MORRIS MACHINE CO INC (Continued)

1000463730

Waste Description Shipped: RQ WASTE FLAMMABLE LIQUID NOS 3 UN1993 PGII (MEK/OIL)
 Shipped File Page Number: 1
 Number Of TSD Facilities: 1
 Waste Codes on Page Number: 2
 Waste Code: F003
 Tons Of Waste Shipped Year: 1.66500
 TSD Facility EPA ID: IND005081542
 TSD Name: ESSROC CEMENT CORP

Transporter Records:

Report Year: 2006
 Generator EPA ID: IND006413637
 Page Number of Report: 1
 TSD EPA Id: IND985046499
 Num Of Transporters Used: 1

Submitted Records:

EPA Id: IND006413637
 Report Type: Annual report
 Contact Name: REGINALD BASS
 Phone: 317-788-0371
 Contact Address: 6480 S BELMONT ST
 Contact Address2: Not reported
 Contact City/State/Zip: INDIANAPOLIS, IN 46217

Waste Report:

EPA Id: IND006413637
 Report Type: Annual report
 Page #: 1
 Amount Generated: 0
 Generated Unit Of Measure: Not reported
 Amount Shipped: 6373
 Shipped Unit Of Measure: pounds
 TSD Id: IND005081542
 TSD Name: ESSROC CEMENT CORP
 System Type: H050
 Source Code: Not reported
 Form Code: Not reported
 Description: RQ, WASTE FLAMMABLE LIQUID, NOS, 3, UN1993, PG II (MEK/OIL)

Year: 2013
 EPA ID: IND006413637
 Tons Generated: 0.00
 Tons Shipped OffSite: 1.50

Year: 2012
 EPA ID: IND006413637
 Tons Generated: 0.00
 Tons Shipped OffSite: 1.24

Year: 2011
 EPA ID: IND006413637
 Tons Generated: 0.00
 Tons Shipped OffSite: 1.28

MAP FINDINGS

Map ID
 Direction
 Distance
 Distance (ft.)Site

EDR ID Number
 EPA ID Number

Database(s)

MORRIS MACHINE CO INC (Continued)

1000463730

Year: 2010
 EPA ID: IND006413637
 Tons Generated: 0.00
 Tons Shipped OffSite: 1.23

[Click this hyperlink](#) while viewing on your computer to access 8 additional IN MANIFEST: record(s) in the EDR Site Report.

AIRS:

Status: Issued
 Source ID: 097-00731
 Responsible Official Name: Randall Wingerter
 Responsible Official Phone: 3172344794
 SIC Code: 3728
 Permit ID: 097-34451-00731 *
 Permit Level: Exemption
 Subtype Qualifier: Not reported
 Issue Date: 06/09/2014
 End Date: Not reported
 Source Contact: Tony Johnson
 Application Received Start Date: 04/17/2014
 Application Received End Date: Not reported
 Public Notice Begins Start Date: Not reported
 Public Notice Begins End Date: Not reported
 Proposed Internet Upload Start Date: Not reported
 Proposed Internet Upload End Date: Not reported

ECHO:

Envid: 1000463730
 Registry ID: 110003074011
 DFR URL: http://echo.epa.gov/detailed_facility_report?fid=110003074011

26

**6450 S. BELMONT AVE.
 INDIANAPOLIS, IN 46217**

**ERNS 2005625982
 N/A**

[Click this hyperlink](#) while viewing on your computer to access additional ERNS detail in the EDR Site Report.

26

**L AND E ENGINEERING CO INC
 6450 S BELMONT
 INDIANAPOLIS, IN 46217**

**RCRA NonGen / NLR 1001493113
 FINDS IND006422661
 IN SPILLS
 IN VCP
 ECHO**

RCRA NonGen / NLR:

Date form received by agency: 10/06/1989
 Facility name: L AND E ENGINEERING CO INC
 Facility address: 6450 S BELMONT
 INDIANAPOLIS, IN 46217
 EPA ID: IND006422661
 Contact: PENNIE ALLEN
 Contact address: 6450 S BELMONT

MAP FINDINGS

Map ID
 Direction
 Distance
 Distance (ft.)Site

EDR ID Number
 EPA ID Number

Database(s)

L AND E ENGINEERING CO INC (Continued)

1001493113

INDIANAPOLIS, IN 46217
 Contact country: US
 Contact telephone: (317) 783-9304
 Contact email: Not reported
 EPA Region: 05
 Classification: Non-Generator
 Description: Handler: Non-Generators do not presently generate hazardous waste

Owner/Operator Summary:

Owner/operator name: NAME NOT REPORTED
 Owner/operator address: ADDRESS NOT REPORTED
 CITY NOT REPORTED, AK 99998

Owner/operator country: Not reported
 Owner/operator telephone: (312) 555-1212
 Legal status: Private
 Owner/Operator Type: Operator
 Owner/Op start date: Not reported
 Owner/Op end date: Not reported

Owner/operator name: MEARS RON
 Owner/operator address: 6450 S BELMONT AVE
 INDIANAPOLIS, IN 46217

Owner/operator country: Not reported
 Owner/operator telephone: (317) 783-9304
 Legal status: Private
 Owner/Operator Type: Owner
 Owner/Op start date: Not reported
 Owner/Op end date: Not reported

Handler Activities Summary:

U.S. importer of hazardous waste: No
 Mixed waste (haz. and radioactive): No
 Recycler of hazardous waste: No
 Transporter of hazardous waste: No
 Treater, storer or disposer of HW: No
 Underground injection activity: No
 On-site burner exemption: No
 Furnace exemption: No
 Used oil fuel burner: No
 Used oil processor: No
 User oil refiner: No
 Used oil fuel marketer to burner: No
 Used oil Specification marketer: No
 Used oil transfer facility: No
 Used oil transporter: No

. Waste code: D000
 . Waste name: Not Defined

. Waste code: D001
 . Waste name: IGNITABLE WASTE

. Waste code: F001
 . Waste name: THE FOLLOWING SPENT HALOGENATED SOLVENTS USED IN DEGREASING:
 TETRACHLOROETHYLENE, TRICHLORETHYLENE, METHYLENE CHLORIDE,
 1,1,1-TRICHLOROETHANE, CARBON TETRACHLORIDE AND CHLORINATED

MAP FINDINGS

Map ID
 Direction
 Distance
 Distance (ft.)Site

EDR ID Number

Database(s) EPA ID Number

L AND E ENGINEERING CO INC (Continued)

1001493113

FLUOROCARBONS; ALL SPENT SOLVENT MIXTURES/BLENDS USED IN DEGREASING CONTAINING, BEFORE USE, A TOTAL OF TEN PERCENT OR MORE (BY VOLUME) OF ONE OR MORE OF THE ABOVE HALOGENATED SOLVENTS OR THOSE SOLVENTS LISTED IN F002, F004, AND F005; AND STILL BOTTOMS FROM THE RECOVERY OF THESE SPENT SOLVENTS AND SPENT SOLVENT MIXTURES.

Violation Status: No violations found

FINDS:

Registry ID: 110003074440

Environmental Interest/Information System

IN-FRS (Indiana - Facility Registry System). The Indiana Department of Environmental Management (I-DEM) has implemented the Indiana-Facility Registry System (I-FRS). The I-FRS provides the interface and processes to link facility data monitored by multiple State and EPA program systems. In addition, I-FRS enables IDEM to reconcile environmental data and exchange it with EPA FRS using the electronic data exchange over the Network Node.

RCRAInfo is a national information system that supports the Resource Conservation and Recovery Act (RCRA) program through the tracking of events and activities related to facilities that generate, transport, and treat, store, or dispose of hazardous waste. RCRAInfo allows RCRA program staff to track the notification, permit, compliance, and corrective action activities required under RCRA.

STATE MASTER

SPILL:

Facility ID: 199606184
 Incident Date: Not reported
 Report Date: 11/17/1993
 Material: Historical Contamination
 Spill Source: Industrial
 Recovered Amount: U
 Recovered Units: Not reported
 Spilled Amount: Not reported
 Spilled Units: Unknown Units
 Contained: N
 Water Affected: None
 Spill Type: Spill
 Area Affected: Not reported
 Fish Killed: 0.00
 Water Supply Affected: Not reported
 Public Intake: N
 Incident Status: Not reported

Facility ID: 199606184
 Incident Date: Not reported
 Report Date: 11/17/1993
 Material: Historical Contamination
 Spill Source: Industrial
 Recovered Amount: U
 Recovered Units: Not reported

MAP FINDINGS

Map ID
 Direction
 Distance
 Distance (ft.)Site

EDR ID Number
 EPA ID Number

Database(s)

L A N D E E N G I N E E R I N G C O I N C (Continued)

1001493113

Spilled Amount: Not reported
 Spilled Units: Unknown Units
 Contained: N
 Water Affected: None
 Spill Type: Spill
 Area Affected: Not reported
 Fish Killed: 0.00
 Water Supply Affected: Not reported
 Public Intake: N
 Incident Status: Not reported

VCP:

Status: CNTS
 VRP Id Number: 6950701
 Applicant Name: Rockville TBD Corporation
 LandUse Restrictions/Institutional Controls: Property shall not be used for residential purposes
 Project Manager: Johnson
 Covenant Not To Sue Date: 08/14/1997
 Certificate of Completion Date: 02/04/1997
 New Coding Number: VK0JH
 App# Date: Not reported
 App# Acceptance: Not reported
 VRA executed: Not reported
 RWP Received: Not reported
 RWP Approved: Not reported
 Comp Date: Not reported
 Comments: Not reported

Status: Active
 VRP Id Number: 6980301
 Applicant Name: Rockville TBD Corporation
 LandUse Restrictions/Institutional Controls: Not reported
 Project Manager: Holland
 Covenant Not To Sue Date: Not reported
 Certificate of Completion Date: Not reported
 New Coding Number: VN08D
 App# Date: 03/04/1998
 App# Acceptance: Not reported
 VRA executed: 05/19/1998
 RWP Received: Not reported
 RWP Approved: 11/08/2000
 Comp Date: Not reported
 Comments: Not reported

ECHO:

Envid: 1001493113
 Registry ID: 110003074440
 DFR URL: http://echo.epa.gov/detailed_facility_report?fid=110003074440

MAP FINDINGS

Map ID			EDR ID Number
Direction			
Distance			
Distance (ft.)Site		Database(s)	EPA ID Number

26	6450 SOUTH BELMONT AVENUE INDIANAPOLIS, IN 46217	IN SPILLS	S104902445 N/A
-----------	---	------------------	---------------------------

SPILL:

Facility ID:	199312197
Incident Date:	02/01/1993
Report Date:	12/03/1993
Material:	Trichloroethylene
Spill Source:	Industrial
Recovered Amount:	G
Recovered Units:	0.00
Spilled Amount:	1.00
Spilled Units:	Gallons
Contained:	N
Water Affected:	Ground
Spill Type:	Hazardous
Area Affected:	Unknown
Fish Killed:	0.00
Water Supply Affected:	Not reported
Public Intake:	N
Incident Status:	Not reported

26	L&E ENGINEERING CO INC 6450 S BELMONT AVE INDIANAPOLIS, IN 46217	IN MANIFEST	S117550497 N/A
-----------	---	--------------------	---------------------------

IN MANIFEST:

Year:	Not reported
EPA ID:	IND006422661
Tons Generated:	Not reported
Tons Shipped OffSite:	Not reported

Manifest Handler:

EPA Id #:	IND006422661
Generator Type:	Not reported
Generator Status:	7
Transporter Type:	Code no longer valid
Transporter Status:	Non Active
TSD Type:	Not reported
TSD Status:	Not reported
Handler Mailing Address:	6450 S BELMONT AVE
Handler Mailing City/State/Zip:	INDIANAPOLIS, IN 46217
Contact Name:	ALLEN PENNIE
Contact Telephone:	317-783-9304
Contact Type:	Environmental Coordinator

Year:	Not reported
EPA ID:	IND006422661
Tons Generated:	Not reported
Tons Shipped OffSite:	Not reported

Year:	Not reported
EPA ID:	IND006422661
Tons Generated:	Not reported
Tons Shipped OffSite:	Not reported

MAP FINDINGS

Map ID			EDR ID Number
Direction			
Distance			
Distance (ft.)Site		Database(s)	EPA ID Number

27	SOUTHPORT RD AND SR 37 INDIANAPOLIS, IN	IN SPILLS	S104993393 N/A
-----------	--	------------------	---------------------------

SPILL:

Facility ID:	200104001
Incident Date:	04/01/2001
Report Date:	04/01/2001
Material:	Diesel Fumes
Spill Source:	Other
Recovered Amount:	Not reported
Recovered Units:	Not reported
Spilled Amount:	Not reported
Spilled Units:	Not reported
Contained:	Not reported
Water Affected:	NONE
Spill Type:	Air
Area Affected:	Air
Fish Killed:	0.00
Water Supply Affected:	Not reported
Public Intake:	N
Incident Status:	Not reported

27	AMOCO OIL SERVICE 2033 W SOUTHPORT RD INDIANAPOLIS, IN 46217	FINDS ECHO	1004496573 N/A
-----------	---	-----------------------	---------------------------

FINDS:

Registry ID: 110011981150

Environmental Interest/Information System
 IN-FRS (Indiana - Facility Registry System). The Indiana Department of Environmental Management (I-DEM) has implemented the Indiana-Facility Registry System (I-FRS). The I-FRS provides the interface and processes to link facility data monitored by multiple State and EPA program systems. In addition, I-FRS enables IDEM to reconcile environmental data and exchange it with EPA FRS using the electronic data exchange over the Network Node.

Registry ID: 110058426804

Environmental Interest/Information System
 STATE MASTER

ECHO:

Envid:	1004496573
Registry ID:	110011981150
DFR URL:	http://echo.epa.gov/detailed_facility_report?fid=110011981150

Envid:	1004496573
Registry ID:	110058426804
DFR URL:	http://echo.epa.gov/detailed_facility_report?fid=110058426804

MAP FINDINGS

Map ID
 Direction
 Distance
 Distance (ft.)Site
 Database(s)
 EPA ID Number
 EDR ID Number

27 RICKERS 876 IN RGA LUST S116010895
 2025 W SOUTHPORT RD
 INDIANAPOLIS, IN N/A

RGA LUST:

2012 RICKERS 876 2025 W SOUTHPORT RD
 2011 RICKERS 876 2025 W SOUTHPORT RD

27 RICKERS 876 IN LUST U004001616
 2025 W SOUTHPORT RD IN UST N/A
 INDIANAPOLIS, IN 46217

LUST:

Facility ID: 1075
 Incident Number: 199112508
 Description: NFA-Unconditional Closure
 Priority: Medium

UST:

Facility ID: 1075
 Owner Id: 36503
 Company Name: L & Q Realty LLC
 Mailing Address: 30 W 11th St
 Mailing Address 2: Not reported
 Mailing City,St,Zip: Anderson, IN 46015

Tank Number: 1
Tank Status: Permanently Out of Service
 Install Date: 01/01/1973
 Tank Capacity: 6000
 Substance Desc: Gasoline
 Closed Date: 11/01/1990

Tank Number: 2
Tank Status: Permanently Out of Service
 Install Date: 01/01/1973
 Tank Capacity: 8000
 Substance Desc: Gasoline
 Closed Date: 11/01/1990

Tank Number: 3
Tank Status: Permanently Out of Service
 Install Date: 01/01/1973
 Tank Capacity: 10000
 Substance Desc: Gasoline
 Closed Date: 11/01/1990

Tank Number: 4
Tank Status: Permanently Out of Service
 Install Date: 01/01/1973
 Tank Capacity: 550
 Substance Desc: Used Oil
 Closed Date: 11/01/1990

MAP FINDINGS

Map ID
 Direction
 Distance
 Distance (ft.)Site

EDR ID Number
 EPA ID Number

Database(s)

RICKERS 876 (Continued)

U004001616

Tank Number: 5
Tank Status: **Currently in use**
 Install Date: 12/01/1990
 Tank Capacity: 12000
 Substance Desc: Gasoline
 Closed Date: Not reported

Tank Number: 6
Tank Status: **Currently in use**
 Install Date: 12/01/1990
 Tank Capacity: 12000
 Substance Desc: Gasoline
 Closed Date: Not reported

Tank Number: 7
Tank Status: **Currently in use**
 Install Date: 12/01/1990
 Tank Capacity: 12000
 Substance Desc: Gasoline
 Closed Date: Not reported

Tank Number: 8
Tank Status: **Unregulated**
 Install Date: 12/01/1990
 Tank Capacity: 10000
 Substance Desc: Gasoline
 Closed Date: 03/01/1997

27

ONKENS AMOCO
2025 W SOUTHPORT RD
INDIANAPOLIS, IN 46217

RCRA NonGen / NLR
FINDS
IN IND WASTE
IN MANIFEST
ECHO

1000511213
IND984909903

RCRA NonGen / NLR:

Date form received by agency: 11/21/2001
 Facility name: ONKENS AMOCO
 Facility address: 2025 W SOUTHPORT RD
 INDIANAPOLIS, IN 46217
 EPA ID: IND984909903
 Contact: DALE ONKEN
 Contact address: 2025 W SOUTHPORT RD
 INDIANAPOLIS, IN 46217
 Contact country: US
 Contact telephone: (317) 889-9886
 Contact email: Not reported
 EPA Region: 05
 Classification: Non-Generator
 Description: Handler: Non-Generators do not presently generate hazardous waste

Owner/Operator Summary:

Owner/operator name: AMOCO OIL CO
 Owner/operator address: 30230 ORCHARD LAKE RD STE 100
 FARMINGTON HILLS, MI 48334

MAP FINDINGS

Map ID
 Direction
 Distance
 Distance (ft.)Site

EDR ID Number

Database(s) EPA ID Number

ONKENS AMOCO (Continued)

1000511213

Owner/operator country: Not reported
 Owner/operator telephone: (313) 539-1330
 Legal status: Private
 Owner/Operator Type: Owner
 Owner/Op start date: Not reported
 Owner/Op end date: Not reported

Handler Activities Summary:

U.S. importer of hazardous waste: No
 Mixed waste (haz. and radioactive): No
 Recycler of hazardous waste: No
 Transporter of hazardous waste: No
 Treater, storer or disposer of HW: No
 Underground injection activity: No
 On-site burner exemption: No
 Furnace exemption: No
 Used oil fuel burner: No
 Used oil processor: No
 User oil refiner: No
 Used oil fuel marketer to burner: No
 Used oil Specification marketer: No
 Used oil transfer facility: No
 Used oil transporter: No

- . Waste code: D000
- . Waste name: Not Defined

- . Waste code: D001
- . Waste name: IGNITABLE WASTE

- . Waste code: D002
- . Waste name: CORROSIVE WASTE

- . Waste code: D008
- . Waste name: LEAD

- . Waste code: D018
- . Waste name: BENZENE

Historical Generators:

Date form received by agency: 03/02/1992
 Site name: ONKENS AMOCO
 Classification: Small Quantity Generator

Violation Status: No violations found

FINDS:

Registry ID: 110058537711

Environmental Interest/Information System
 STATE MASTER

Registry ID: 110003112079

Environmental Interest/Information System
 IN-FRS (Indiana - Facility Registry System). The Indiana Department of

MAP FINDINGS

Map ID
 Direction
 Distance
 Distance (ft.)Site

EDR ID Number
 EPA ID Number

Database(s)

ONKENS AMOCO (Continued)

1000511213

Environmental Management (I-DEM) has implemented the Indiana-Facility Registry System (I-FRS). The I-FRS provides the interface and processes to link facility data monitored by multiple State and EPA program systems. In addition, I-FRS enables IDEM to reconcile environmental data and exchange it with EPA FRS using the electronic data exchange over the Network Node.

RCRAInfo is a national information system that supports the Resource Conservation and Recovery Act (RCRA) program through the tracking of events and activities related to facilities that generate, transport, and treat, store, or dispose of hazardous waste. RCRAInfo allows RCRA program staff to track the notification, permit, compliance, and corrective action activities required under RCRA.

IND WASTE:

Regulatory: IND984909903
 Program: HW
 Reference: Access Point
 Date Data Collect: Not reported
 Object ID: 191258

IN MANIFEST:

Year: Not reported
 EPA ID: IND984909903
 Tons Generated: Not reported
 Tons Shipped OffSite: Not reported

Manifest Handler:

EPA Id #: IND984909903
 Generator Type: Not reported
 Generator Status: No longer a generator of hazardous wastes
 Transporter Type: Code no longer valid
 Transporter Status: Non Active
 TSD Type: Not reported
 TSD Status: Not reported
 Handler Mailing Address: 2025 W SOUTHPORT RD
 Handler Mailing City/State/Zip: INDIANAPOLIS, IN 46217
 Contact Name: DALE ONKEN
 Contact Telephone: 317-889-9886
 Contact Type: Environmental Coordinator

Year: Not reported
 EPA ID: IND984909903
 Tons Generated: Not reported
 Tons Shipped OffSite: Not reported

Year: Not reported
 EPA ID: IND984909903
 Tons Generated: Not reported
 Tons Shipped OffSite: Not reported

ECHO:

Envid: 1000511213
 Registry ID: 110058537711

MAP FINDINGS

Map ID			EDR ID Number
Direction			
Distance			
Distance (ft.)	Site	Database(s)	EPA ID Number

ONKENS AMOCO (Continued)

1000511213

DFR URL: http://echo.epa.gov/detailed_facility_report?fid=110058537711

Envid: 1000511213
 Registry ID: 110003112079
 DFR URL: http://echo.epa.gov/detailed_facility_report?fid=110003112079

27

**SS #556 (AMOCO)
2025 W SOUTHPORT RD
INDIANAPOLIS, IN**

**IN RGA LUST S116012937
N/A**

RGA LUST:

2004	SS #556 (AMOCO)	2025 W SOUTHPORT RD
2001	SS #556 (AMOCO)	2025 W SOUTHPORT RD
2000	SS #556 (AMOCO)	2025 W SOUTHPORT RD

27

**AMOCO SS 00556
2025 W SOUTHPORT RD
INDIANAPOLIS, IN**

**IN RGA LUST S115999703
N/A**

RGA LUST:

2010	AMOCO SS 00556	2025 W SOUTHPORT RD
2009	AMOCO SS 00556	2025 W SOUTHPORT RD
2008	AMOCO SS 00556	2025 W SOUTHPORT RD
2007	AMOCO SS 00556	2025 W SOUTHPORT RD
2006	AMOCO SS 00556	2025 W SOUTHPORT RD
2005	AMOCO SS 00556	2025 W SOUTHPORT RD
2003	AMOCO SS 00556	2025 W SOUTHPORT RD
2002	AMOCO SS 00556	2025 W SOUTHPORT RD

27

**2025 W SOUTHPORT RD
INDIANAPOLIS, IN 46217**

**EDR Hist Auto 1015308939
N/A**

EDR Historical Auto Stations:

Name:	ONKENS AMOCO
Year:	1999
Address:	2025 W SOUTHPORT RD
Name:	ONKENS AMOCO
Year:	2000
Address:	2025 W SOUTHPORT RD
Name:	ONKENS AMOCO
Year:	2001
Address:	2025 W SOUTHPORT RD
Name:	ONKENS BP
Year:	2010
Address:	2025 W SOUTHPORT RD

MAP FINDINGS

Map ID			EDR ID Number
Direction			
Distance			
Distance (ft.)	Site	Database(s)	EPA ID Number

27	AMOCO OIL COMPANY, ST. #556 2025 WEST SOUTHPORT ROAD INDIANAPOLIS, IN 46214	IN NPDES	S109544280 N/A
-----------	--	-----------------	---------------------------

NPDES:

NPDES Id:	ING080029
Primary Facility Sic Code:	Not reported
Primary Facility Sic Desc:	Not reported
Facility Type Desc:	Privately Owned Facility
Permit Status Desc:	Terminated
MJR:	Minor
Issue Date:	08/15/1995
Effective Date:	09/01/1995
Expiration Date:	07/31/2000
Latitude In Decimal Degrees:	39.6625
Longitude In Decimal Degrees:	-86.193056
DMR Cognizant Official:	TOM THOMPSON
DMR Cognizant Offcl Telephone:	313-953-7054
Primary Facility Sic Code:	Not reported
Primary Facility Sic Desc:	Not reported
State Water Body Name:	W FK WHITE R VIA STORM SEWER
Total Actual Average Flow (MGD):	Not reported
Total App. Design Flow (MGD):	Not reported

27	AMOCO OIL CO., STATION #556 2025 WEST SOUTHPORT ROAD INDIANAPOLIS, IN 46214	FINDS ECHO	1010027682 N/A
-----------	--	-----------------------	---------------------------

FINDS:

Registry ID: 110028095317

Environmental Interest/Information System

US National Pollutant Discharge Elimination System (NPDES) module of the Compliance Information System (ICIS) tracks surface water permits issued under the Clean Water Act. Under NPDES, all facilities that discharge pollutants from any point source into waters of the United States are required to obtain a permit. The permit will likely contain limits on what can be discharged, impose monitoring and reporting requirements, and include other provisions to ensure that the discharge does not adversely affect water quality.

ECHO:

Envid:	1010027682
Registry ID:	110028095317
DFR URL:	http://echo.epa.gov/detailed_facility_report?fid=110028095317

MAP FINDINGS

Map ID
 Direction
 Distance
 Distance (ft.)Site

EDR ID Number
 Database(s)
 EPA ID Number

27

**2200 W SOUTH PORT RD
 INDIANAPOLIS, IN 46202**

**IN SPILLS
 IN TIER 2** **S107707287
 N/A**

SPILL:

Facility ID: 24587
 Incident Date: 09/16/2011
 Report Date: 09/16/2011
 Material: Sewage
 Spill Source: Not reported
 Recovered Amount: Not reported
 Recovered Units: Not reported
 Spilled Amount: Not reported
 Spilled Units: Not reported
 Contained: Not reported
 Water Affected: Not reported
 Spill Type: Emergency Response-Non-reportable Spill
 Area Affected: Not reported
 Fish Killed: Not reported
 Water Supply Affected: Not reported
 Public Intake: Not reported
 Incident Status: Assigned to Staff

TIER 2:

Facility Id: 24587
 SIC Code: 8641
 Chemical Name: Sodium Hypo Chloride
 Chemical Info: CAS Num:7681529 Chemical Id:5002 Submission Code:312
 More Chemical Info: Max Daily Amt: 01 Quantity: 0 Container Type:
 Location Description: Not reported
 Storage Info: Storage Loc:outdoor storage tank Storage Loc2:exterior bldg. on S-side
 of bldg. Storage Loc3:indoor filter room Storage Loc4 Max Daily Amt:
 01

Facility Id: 24587

28

**BULK #2733
 1345 W SOUTHPORT RD STE A
 INDIANAPOLIS, IN 46217**

**IN LUST
 IN UST** **U003603554
 N/A**

LUST:

Facility ID: 23021
 Incident Number: 200507502
 Description: NFA-Unconditional Closure
 Priority: Medium

UST:

Facility ID: 23021
 Owner Id: 133
 Company Name: Bulk Petroleum
 Mailing Address: 9653 N Granville Rd
 Mailing Address 2: Not reported
 Mailing City,St,Zip: Mequon, WI 53097

Tank Number: 1
Tank Status: Currently in use
 Install Date: 12/09/1998
 Tank Capacity: 15000
 Substance Desc: Gasoline

MAP FINDINGS

Map ID
 Direction
 Distance
 Distance (ft.)Site

EDR ID Number
 EPA ID Number

Database(s)

BULK #2733 (Continued)

U003603554

Closed Date: Not reported

Tank Number: 2
Tank Status: Currently in use
 Install Date: 12/09/1998
 Tank Capacity: 8000
 Substance Desc: Gasoline
 Closed Date: Not reported

29

**ROSA PARKS ELEMENTARY
 7525 WELLINGSHIRE BLVD.
 INDIANAPOLIS, IN 46217**

IN SWRCY

**S109950650
 N/A**

SWRCY:
 Program Company: Not reported
 Program Contact Name: Not reported
 Address: Not reported
 City: Not reported
 State: Not reported
 Zip: Not reported
 Contact Phone: Not reported
 County: Not reported
 Entity Type: Not reported
 Sites Notes: Not reported
 Customers: Not reported
 Materials Accepted: Newspaper, Magazines, Mixed Residential
 Website: Not reported
 Contact Name: Not reported
 Manufacturer: Not reported
 Processor: Not reported
 Broker: Not reported
 Other: Not reported
 Automotive Fluids: Not reported
 Batteries: Not reported
 Construction/Related Products: Not reported
 Electronics/Related Products: Not reported
 Glass: Not reported
 Industrial Materials: Not reported
 Metals: Not reported
 Paper: Not reported
 Plastics: Not reported
 Rubber: Not reported
 Textiles: Not reported
 Wood/Organics: Not reported

30

**7700 S BELMONT
 INDIANAPOLIS, IN 46221**

IN SPILLS

**S103020547
 N/A**

SPILL:
 Facility ID: 199511009
 Incident Date: 11/01/1995
 Report Date: 11/02/1995
 Material: P E Bypass
 Spill Source: Commercial

MAP FINDINGS

Map ID
 Direction
 Distance
 Distance (ft.)Site

EDR ID Number
 EPA ID Number

Database(s)

(Continued)

S103020547

Recovered Amount: U
 Recovered Units: Not reported
 Spilled Amount: Not reported
 Spilled Units: Unknown Units
 Contained: N
 Water Affected: White River
 Spill Type: Spill
 Area Affected: Unknown
 Fish Killed: 0.00
 Water Supply Affected: Not reported
 Public Intake: Y
 Incident Status: Not reported

31

**GLENNS VALLEY ELEMENTARY
 8239 MORGANTOWN RD.
 INDIANAPOLIS, IN 46217**

**IN SWRCY S109949908
 N/A**

SWRCY:

Program Company: Not reported
 Program Contact Name: Not reported
 Address: Not reported
 City: Not reported
 State: Not reported
 Zip: Not reported
 Contact Phone: Not reported
 County: Not reported
 Entity Type: Not reported
 Sites Notes: Not reported
 Customers: Not reported
 Materials Accepted: Newspaper, Magazines, Mixed Residential
 Website: Not reported
 Contact Name: Not reported
 Manufacturer: Not reported
 Processor: Not reported
 Broker: Not reported
 Other: Not reported
 Automotive Fluids: Not reported
 Batteries: Not reported
 Construction/Related Products: Not reported
 Electronics/Related Products: Not reported
 Glass: Not reported
 Industrial Materials: Not reported
 Metals: Not reported
 Paper: Not reported
 Plastics: Not reported
 Rubber: Not reported
 Textiles: Not reported
 Wood/Organics: Not reported

MAP FINDINGS

Map ID
 Direction
 Distance
 Distance (ft.)Site

EDR ID Number
 Database(s) EPA ID Number

31 **MORGAN MART**
8202 MORGANTOWN RD
INDIANAPOLIS, IN 46217

IN UST **1000754903**
N/A

UST:
 Facility ID: 8803
 Owner Id: 32847
 Company Name: Khalsa LLC
 Mailing Address: 2965 Heirloom Ln
 Mailing Address 2: Not reported
 Mailing City,St,Zip: Greenwood, IN 46143

Tank Number: 1
Tank Status: Currently in use
 Install Date: 05/20/1988
 Tank Capacity: 8000
 Substance Desc: Gasoline
 Closed Date: Not reported

Tank Number: 2
Tank Status: Currently in use
 Install Date: 05/20/1988
 Tank Capacity: 6000
 Substance Desc: Gasoline
 Closed Date: Not reported

32 **COUNTY LINE ROAD & 86TH ST**
LAWRENCE, IN 46226

IN SPILLS **S103798516**
N/A

SPILL:
 Facility ID: 199210083
 Incident Date: 10/14/1992
 Report Date: 10/14/1992
 Material: Diesel Fuel
 Spill Source: Trans - Truck
 Recovered Amount: G
 Recovered Units: 35.00
 Spilled Amount: 35.00
 Spilled Units: Gallons
 Contained: Y
 Water Affected: Ditch
 Spill Type: Spill
 Area Affected: 200 Ft Sq
 Fish Killed: 0.00
 Water Supply Affected: Not reported
 Public Intake: N
 Incident Status: Not reported

MAP FINDINGS

Map ID			EDR ID Number
Direction			
Distance			
Distance (ft.)Site		Database(s)	EPA ID Number

33	GLENN'S VALLEY UNITED METHODIST CHURCH 8650 BLUFF RD. INDIANAPOLIS, IN 46217	IN SWRCY	S109949909 N/A
-----------	---	-----------------	---------------------------------

SWRCY:

Program Company:	Not reported
Program Contact Name:	Not reported
Address:	Not reported
City:	Not reported
State:	Not reported
Zip:	Not reported
Contact Phone:	Not reported
County:	Not reported
Entity Type:	Not reported
Sites Notes:	Not reported
Customers:	Not reported
Materials Accepted:	Newspaper, Magazines, Mixed Residential
Website:	Not reported
Contact Name:	Not reported
Manufacturer:	Not reported
Processor:	Not reported
Broker:	Not reported
Other:	Not reported
Automotive Fluids:	Not reported
Batteries:	Not reported
Construction/Related Products:	Not reported
Electronics/Related Products:	Not reported
Glass:	Not reported
Industrial Materials:	Not reported
Metals:	Not reported
Paper:	Not reported
Plastics:	Not reported
Rubber:	Not reported
Textiles:	Not reported
Wood/Organics:	Not reported

34	BIGFOOT #16-1299 N BLUFF RD GREENWOOD, IN 46142	IN SPILLS	S105100901 N/A
-----------	--	------------------	---------------------------------

SPILL:

Facility ID:	199401015
Incident Date:	01/03/1994
Report Date:	01/03/1994
Material:	Gasoline
Spill Source:	Commercial
Recovered Amount:	G
Recovered Units:	5.00
Spilled Amount:	5.00
Spilled Units:	Gallons
Contained:	Y
Water Affected:	None
Spill Type:	Spill
Area Affected:	75 Sq Ft
Fish Killed:	0.00
Water Supply Affected:	Not reported
Public Intake:	U
Incident Status:	Not reported

MAP FINDINGS

Map ID
 Direction
 Distance
 Distance (ft.)Site

EDR ID Number
 Database(s) EPA ID Number

34 MOUNT PLEASANT SHOPPING CENTER **FINDS 1016382691**
1225 N BLUFF RD **ECHO N/A**
GREENWOOD, IN 46142

FINDS:

Registry ID: 110055150893

Environmental Interest/Information System
 STATE MASTER

ECHO:

Envid: 1016382691
 Registry ID: 110055150893
 DFR URL: http://echo.epa.gov/detailed_facility_report?fid=110055150893

34 JOHNSON OIL BIGFOOT #016 **IN LUST U004226708**
1229 N BLUFF RD **IN UST N/A**
GREENWOOD, IN 46142

LUST:

Facility ID: 14622
 Incident Number: 199601547
 Description: NFA-Unconditional Closure
 Priority: Medium

UST:

Facility ID: 14622
 Owner Id: 19740
 Company Name: Macs Convenience Stores LLC
 Mailing Address: P O Box 347
 Mailing Address 2: P O Box 347
 Mailing City,St,Zip: Columbus, IN 47202

Tank Number: 1
Tank Status: Currently in use
 Install Date: 01/01/1988
 Tank Capacity: 10000
 Substance Desc: Gasoline
 Closed Date: Not reported

Tank Number: 1
Tank Status: Permanently Out of Service
 Install Date: Not reported
 Tank Capacity: 3000
 Substance Desc: Gasoline
 Closed Date: 12/31/1987

Tank Number: 2
Tank Status: Permanently Out of Service
 Install Date: Not reported
 Tank Capacity: 3000
 Substance Desc: Gasoline
 Closed Date: 12/31/1987

MAP FINDINGS

Map ID
 Direction
 Distance
 Distance (ft.)Site

EDR ID Number
 EPA ID Number

Database(s)

JOHNSON OIL BIGFOOT #016 (Continued)

U004226708

Tank Number: 2
Tank Status: **Currently in use**
 Install Date: 01/01/1988
 Tank Capacity: 10000
 Substance Desc: Gasoline
 Closed Date: Not reported

Tank Number: 3
Tank Status: **Currently in use**
 Install Date: 01/01/1988
 Tank Capacity: 10000
 Substance Desc: Gasoline
 Closed Date: Not reported

Tank Number: 3
Tank Status: **Permanently Out of Service**
 Install Date: Not reported
 Tank Capacity: 3000
 Substance Desc: Gasoline
 Closed Date: 12/31/1987

Tank Number: 4
Tank Status: **Currently in use**
 Install Date: 01/01/1988
 Tank Capacity: 2000
 Substance Desc: Kerosene
 Closed Date: Not reported

Tank Number: 4
Tank Status: **Permanently Out of Service**
 Install Date: Not reported
 Tank Capacity: 6000
 Substance Desc: Gasoline
 Closed Date: 12/31/1987

Tank Number: 5
Tank Status: **Permanently Out of Service**
 Install Date: Not reported
 Tank Capacity: 1000
 Substance Desc: Used Oil
 Closed Date: 12/31/1987

34

**BIGFOOT #16
 1229 N BLUFF RD
 GREENWOOD, IN**

**IN RGA LUST S116000435
 N/A**

RGALUST:

2004	BIGFOOT #16	1229 N BLUFF RD
2001	BIGFOOT #16	1229 N BLUFF RD
2000	BIGFOOT #16	1229 N BLUFF RD

MAP FINDINGS

Map ID			EDR ID Number
Direction			
Distance			
Distance (ft.)	Site	Database(s)	EPA ID Number

34	JOHNSON OIL BIGFOOT #016 1229 N BLUFF RD GREENWOOD, IN	IN RGA LUST	S116006684 N/A
-----------	---	--------------------	---------------------------------

RGALUST:

2012	JOHNSON OIL BIGFOOT #016	1229 N BLUFF RD
2011	JOHNSON OIL BIGFOOT #016	1229 N BLUFF RD
2010	JOHNSON OIL BIGFOOT #016	1229 N BLUFF RD
2009	JOHNSON OIL BIGFOOT #016	1229 N BLUFF RD
2008	JOHNSON OIL BIGFOOT #016	1229 N BLUFF RD

34	BIGFOOT 16 1229 N BLUFF RD GREENWOOD, IN 46142	FINDS ECHO	1004491110 N/A
-----------	---	-----------------------------	---------------------------------

FINDS:

Registry ID: 110058676678

Environmental Interest/Information System
STATE MASTER

Registry ID: 110012061678

Environmental Interest/Information System

IN-FRS (Indiana - Facility Registry System). The Indiana Department of Environmental Management (I-DEM) has implemented the Indiana-Facility Registry System (I-FRS). The I-FRS provides the interface and processes to link facility data monitored by multiple State and EPA program systems. In addition, I-FRS enables IDEM to reconcile environmental data and exchange it with EPA FRS using the electronic data exchange over the Network Node.

ECHO:

Envid: 1004491110
Registry ID: 110058676678
DFR URL: http://echo.epa.gov/detailed_facility_report?fid=110058676678

Envid: 1004491110
Registry ID: 110012061678
DFR URL: http://echo.epa.gov/detailed_facility_report?fid=110012061678

34	1229 BLUFF RD GREENWOOD, IN 46142	IN SPILLS	S104901734 N/A
-----------	--	------------------	---------------------------------

SPILL:

Facility ID: 198903146
Incident Date: 03/31/1989
Report Date: 03/31/1989
Material: Gasoline
Spill Source: Commercial
Recovered Amount: G
Recovered Units: 10.00
Spilled Amount: 16.00
Spilled Units: Gallons
Contained: Y
Water Affected: Ditch

MAP FINDINGS

Map ID			EDR ID Number
Direction			
Distance			
Distance (ft.)	Site	Database(s)	EPA ID Number

(Continued)

S104901734

Spill Type:	Spill
Area Affected:	Unknown
Fish Killed:	0.00
Water Supply Affected:	Not reported
Public Intake:	N
Incident Status:	Not reported

34	JOHNSON OIL BIGFOOT #016 1229 N BLUFF RD GREENWOOD, IN	IN RGA LUST	S116006635 N/A
-----------	---	--------------------	---------------------------

RGA LUST:

2007	JOHNSON OIL BIGFOOT #016	1229 N BLUFF RD
2006	JOHNSON OIL BIGFOOT #016	1229 N BLUFF RD
2005	JOHNSON OIL BIGFOOT #016	1229 N BLUFF RD
2003	JOHNSON OIL BIGFOOT #016	1229 N BLUFF RD
2002	JOHNSON OIL BIGFOOT #016	1229 N BLUFF RD

34	MT. PLEASANT SHOPPING CENTER-TREATMENT PLANT #1 BLUFF AND COUNTY LINE ROAD GREENWOOD, IN 46142	FINDS ECHO	1017078878 N/A
-----------	---	-----------------------	---------------------------

FINDS:

Registry ID: 110049834337

Environmental Interest/Information System
WATER TREATMENT PLANT

ECHO:

Envid: 1017078878
Registry ID: 110049834337
DFR URL: http://echo.epa.gov/detailed_facility_report?fid=110049834337

34	2500 S OF COUNTY LINE ROAD GREENWOOD, IN 46142	IN SPILLS	S105098318 N/A
-----------	---	------------------	---------------------------

SPILL:

Facility ID:	199104144
Incident Date:	04/11/1991
Report Date:	04/12/1991
Material:	Diesel Fuel
Spill Source:	Trans - Truck
Recovered Amount:	G
Recovered Units:	0.00
Spilled Amount:	100.00
Spilled Units:	Gallons
Contained:	Y
Water Affected:	None
Spill Type:	Spill
Area Affected:	100 Ft Sq
Fish Killed:	0.00
Water Supply Affected:	Not reported

MAP FINDINGS

Map ID			EDR ID Number
Direction			
Distance			
Distance (ft.)	Site	Database(s)	EPA ID Number

(Continued)

S105098318

Public Intake: N
 Incident Status: Not reported

**35 PLEASANT GROVE ELEMENTARY
 5199 W FAIRVIEW DR.
 GREENWOOD, IN 46142**

**IN SWRCY S109950563
 N/A**

SWRCY:
 Program Company: Not reported
 Program Contact Name: Not reported
 Address: Not reported
 City: Not reported
 State: Not reported
 Zip: Not reported
 Contact Phone: Not reported
 County: Not reported
 Entity Type: Not reported
 Sites Notes: Not reported
 Customers: Not reported
 Materials Accepted: Newspaper, Magazines, Mixed Residential
 Website: Not reported
 Contact Name: Not reported
 Manufacturer: Not reported
 Processor: Not reported
 Broker: Not reported
 Other: Not reported
 Automotive Fluids: Not reported
 Batteries: Not reported
 Construction/Related Products: Not reported
 Electronics/Related Products: Not reported
 Glass: Not reported
 Industrial Materials: Not reported
 Metals: Not reported
 Paper: Not reported
 Plastics: Not reported
 Rubber: Not reported
 Textiles: Not reported
 Wood/Organics: Not reported

**36 BIG O TIRES
 326 WESTERN BLVD
 GREENWOOD, IN 46142**

**FINDS 1016824390
 ECHO N/A**

FINDS:
 Registry ID: 110058856625
 Environmental Interest/Information System
 STATE MASTER

ECHO:
 Envid: 1016824390
 Registry ID: 110058856625
 DFR URL: http://echo.epa.gov/detailed_facility_report?fid=110058856625

MAP FINDINGS

Map ID
 Direction
 Distance
 Distance (ft.)Site

EDR ID Number

Database(s) EPA ID Number

36 **WHITE RIVER**
381 N BLUFF RD.
GREENWOOD, IN 46142

IN SWRCY **S109951121**
N/A

SWRCY:

Program Company:	Not reported
Program Contact Name:	Not reported
Address:	Not reported
City:	Not reported
State:	Not reported
Zip:	Not reported
Contact Phone:	Not reported
County:	Not reported
Entity Type:	Not reported
Sites Notes:	Not reported
Customers:	Not reported
Materials Accepted:	Newspaper, Magazines, Mixed Residential
Website:	Not reported
Contact Name:	Not reported
Manufacturer:	Not reported
Processor:	Not reported
Broker:	Not reported
Other:	Not reported
Automotive Fluids:	Not reported
Batteries:	Not reported
Construction/Related Products:	Not reported
Electronics/Related Products:	Not reported
Glass:	Not reported
Industrial Materials:	Not reported
Metals:	Not reported
Paper:	Not reported
Plastics:	Not reported
Rubber:	Not reported
Textiles:	Not reported
Wood/Organics:	Not reported

36 **378 WESTERN BLVD**
GREENWOOD, IN 46142

EDR Hist Cleaner **1015051417**
N/A

EDR Historical Cleaners:

Name:	TUCHMAN CLEANERS
Year:	2002
Address:	378 WESTERN BLVD
Name:	TUCHMAN CLEANERS
Year:	2003
Address:	378 WESTERN BLVD
Name:	TUCHMAN CLEANERS
Year:	2005
Address:	378 WESTERN BLVD
Name:	TUCHMAN CLEANERS
Year:	2006
Address:	378 WESTERN BLVD
Name:	TUCHMAN CLEANERS
Year:	2008
Address:	378 WESTERN BLVD

MAP FINDINGS

Map ID
 Direction
 Distance
 Distance (ft.)Site

EDR ID Number
 EPA ID Number

Database(s)

(Continued)

1015051417

Name: TUCHMAN CLEANERS
 Year: 2010
 Address: 378 WESTERN BLVD

Name: TUCHMAN CLEANERS
 Year: 2011
 Address: 378 WESTERN BLVD

Name: US DRY CLEANING CORP USDC
 Year: 2011
 Address: 378 WESTERN BLVD

Name: US DRY CLEANING CORP USDC
 Year: 2012
 Address: 378 WESTERN BLVD

Name: TUCHMAN CLEANERS
 Year: 2012
 Address: 378 WESTERN BLVD

36

TUCHMAN CLEANERS #19
378 WESTERN BLVD, STE B
GREENWOOD, IN 46142

IN DRYCLEANERS

S108162194
N/A

IN Dryclean:

Facility ID: IN0503288
 Alias Name: Not reported
 Facility Telephone: Not reported
 Contact Name: Not reported
 Contact Phone: Not reported
 Address: 4401 N KEYSTONE AVE
 City: INDIANAPOLIS
 State: IN
 Zip Code: 46205
 Zip4: Not reported
 Comment: NEW FACILITY 1/5/98
 Violation: NONE
 Perc Gallons: 280
 Estimated Perc Gallons: Not reported
 RMEN Closed: Not reported
 Other: Not reported
 Int Received Date: 1/5/98
 Prev Received Date: 1/5/98
 Cntrl Received Date: 1/5/98
 Class/Mach: 1-LNA/DRC
 Five Star: NA
 Cmpl Action: IS
 Inspection Date: 5/21/98; 5/3/00
 Inspector: Not reported
 Mailed Date: 5/25/00
 Status: Not reported
 Cause: Not reported
 Date Response: Not reported
 PO Notes: Not reported

MAP FINDINGS

Map ID
 Direction
 Distance
 Distance (ft.)Site
 Database(s)
 EPA ID Number
 EDR ID Number

36 **G D MARATHON** **IN LUST** **U004002407**
378 WESTERN BLVD STE A **IN UST** **N/A**
GREENWOOD, IN 46142

LUST:

Facility ID: 22570
 Incident Number: 201212504
 Description: NFA-Unconditional Closure
 Priority: High

UST:

Facility ID: 22570
 Owner Id: 21146
 Company Name: Southport Associates LLC
 Mailing Address: 6910 N Shadeland Ave Ste 200
 Mailing Address 2: Not reported
 Mailing City,St,Zip: Indianapolis, IN 46220

Tank Number: 1
Tank Status: Currently in use
 Install Date: 10/07/1997
 Tank Capacity: 12000
 Substance Desc: Gasoline
 Closed Date: Not reported

Tank Number: 2
Tank Status: Currently in use
 Install Date: 10/07/1997
 Tank Capacity: 8000
 Substance Desc: Gasoline
 Closed Date: Not reported

36 **GD MARATHON** **FINDS** **1005511099**
378 WESTERN BLVD STE A **ECHO** **N/A**
GREENWOOD, IN 46142

FINDS:

Registry ID: 110012017272

Environmental Interest/Information System

IN-FRS (Indiana - Facility Registry System). The Indiana Department of Environmental Management (I-DEM) has implemented the Indiana-Facility Registry System (I-FRS). The I-FRS provides the interface and processes to link facility data monitored by multiple State and EPA program systems. In addition, I-FRS enables IDEM to reconcile environmental data and exchange it with EPA FRS using the electronic data exchange over the Network Node.

STATE MASTER

ECHO:

Envid: 1005511099
 Registry ID: 110012017272
 DFR URL: http://echo.epa.gov/detailed_facility_report?fid=110012017272

MAP FINDINGS

Map ID Direction EDR ID Number
 Distance Database(s) EPA ID Number
 Distance (ft.)Site

36 TUCHMAN CLEANERS NO 19 RCRA NonGen / NLR 1001219181
 378 WESTERN BLVD FINDS INR000014407
 GREENWOOD, IN 46142 IN MANIFEST
 IN SCP
 ECHO

RCRA NonGen / NLR:

Date form received by agency: 04/24/2014
 Facility name: TUCHMAN CLEANERS NO 19
 Facility address: 378 WESTERN BLVD
 STE B
 GREENWOOD, IN 46142
 EPA ID: INR000014407
 Mailing address: SADLIER CIRCLE W DR
 INDIANAPOLIS, IN 46239
 Contact: GREG MOORE
 Contact address: SADLIER CIRCLE W DR
 INDIANAPOLIS, IN 46239
 Contact country: US
 Contact telephone: 317-545-4321
 Contact email: GAMOORE@TUCHMANCLEANERS.COM
 EPA Region: 05
 Land type: Private
 Classification: Non-Generator
 Description: Handler: Non-Generators do not presently generate hazardous waste

Owner/Operator Summary:

Owner/operator name: DCI MGMT
 Owner/operator address: 14500 N NORTHSIGHT BLVD STE 216
 SCOTTSDALE, AZ 85260
 Owner/operator country: Not reported
 Owner/operator telephone: (480) 315-2800
 Legal status: Private
 Owner/Operator Type: Owner
 Owner/Op start date: 10/01/1999
 Owner/Op end date: Not reported
 Owner/operator name: NDCI MGMT
 Owner/operator address: Not reported
 Not reported
 Owner/operator country: US
 Owner/operator telephone: Not reported
 Legal status: Private
 Owner/Operator Type: Owner
 Owner/Op start date: 10/01/2001
 Owner/Op end date: Not reported
 Owner/operator name: USDC TUCHMAN INDIANA INC
 Owner/operator address: ACACIA ST NO 230
 NEWPORT BEACH, CA 92660
 Owner/operator country: US
 Owner/operator telephone: 949-734-7310
 Legal status: Private
 Owner/Operator Type: Owner
 Owner/Op start date: 10/01/2008
 Owner/Op end date: Not reported
 Owner/operator name: TUCHMAN CLEANERS NO 19
 Owner/operator address: Not reported

MAP FINDINGS

Map ID
 Direction
 Distance
 Distance (ft.)Site

EDR ID Number
 EPA ID Number

Database(s)

TUCHMAN CLEANERS NO 19 (Continued)

1001219181

Owner/operator country: Not reported
 Owner/operator telephone: US
 Legal status: Not reported
 Owner/Operator Type: Private
 Owner/Op start date: Operator
 Owner/Op end date: 10/01/2001
 Owner/Op end date: Not reported

Handler Activities Summary:

U.S. importer of hazardous waste: No
 Mixed waste (haz. and radioactive): No
 Recycler of hazardous waste: No
 Transporter of hazardous waste: No
 Treater, storer or disposer of HW: No
 Underground injection activity: No
 On-site burner exemption: No
 Furnace exemption: No
 Used oil fuel burner: No
 Used oil processor: No
 User oil refiner: No
 Used oil fuel marketer to burner: No
 Used oil Specification marketer: No
 Used oil transfer facility: No
 Used oil transporter: No

. Waste code: D007
 . Waste name: CHROMIUM

. Waste code: D039
 . Waste name: TETRACHLOROETHYLENE

. Waste code: D040
 . Waste name: TRICHLOROETHYLENE

. Waste code: F002
 . Waste name: THE FOLLOWING SPENT HALOGENATED SOLVENTS: TETRACHLOROETHYLENE, METHYLENE CHLORIDE, TRICHLOROETHYLENE, 1,1,1-TRICHLOROETHANE, CHLOROBENZENE, 1,1,2-TRICHLORO-1,2,2-TRIFLUOROETHANE, ORTHO-DICHLOROBENZENE, TRICHLOROFLUOROMETHANE, AND 1,1,2, TRICHLOROETHANE; ALL SPENT SOLVENT MIXTURES/BLENDS CONTAINING, BEFORE USE, A TOTAL OF TEN PERCENT OR MORE (BY VOLUME) OF ONE OR MORE OF THE ABOVE HALOGENATED SOLVENTS OR THOSE SOLVENTS LISTED IN F001, F004, AND F005; AND STILL BOTTOMS FROM THE RECOVERY OF THESE SPENT SOLVENTS AND SPENT SOLVENT MIXTURES.

Historical Generators:

Date form received by agency: 01/16/2013
 Site name: TUCHMAN CLEANERS NO 19
 Classification: Small Quantity Generator

. Waste code: D007
 . Waste name: CHROMIUM

. Waste code: D039
 . Waste name: TETRACHLOROETHYLENE

MAP FINDINGS

Map ID
 Direction
 Distance
 Distance (ft.)Site

EDR ID Number
 EPA ID Number

Database(s)

TUCHMAN CLEANERS NO 19 (Continued)

1001219181

. Waste code: D040
 . Waste name: TRICHLORETHYLENE

. Waste code: F002
 . Waste name: THE FOLLOWING SPENT HALOGENATED SOLVENTS: TETRACHLOROETHYLENE, METHYLENE CHLORIDE, TRICHLOROETHYLENE, 1,1,1-TRICHLOROETHANE, CHLOROENZENE, 1,1,2-TRICHLORO-1,2,2-TRIFLUOROETHANE, ORTHO-DICHLOROENZENE, TRICHLOROFLUOROMETHANE, AND 1,1,2, TRICHLOROETHANE; ALL SPENT SOLVENT MIXTURES/BLENDS CONTAINING, BEFORE USE, A TOTAL OF TEN PERCENT OR MORE (BY VOLUME) OF ONE OR MORE OF THE ABOVE HALOGENATED SOLVENTS OR THOSE SOLVENTS LISTED IN F001, F004, AND F005; AND STILL BOTTOMS FROM THE RECOVERY OF THESE SPENT SOLVENTS AND SPENT SOLVENT MIXTURES.

Date form received by agency: 03/05/2009
 Site name: TUCHMAN CLEANERS NO 19
 Classification: Small Quantity Generator

. Waste code: D007
 . Waste name: CHROMIUM

. Waste code: D039
 . Waste name: TETRACHLOROETHYLENE

. Waste code: D040
 . Waste name: TRICHLORETHYLENE

. Waste code: F002
 . Waste name: THE FOLLOWING SPENT HALOGENATED SOLVENTS: TETRACHLOROETHYLENE, METHYLENE CHLORIDE, TRICHLOROETHYLENE, 1,1,1-TRICHLOROETHANE, CHLOROENZENE, 1,1,2-TRICHLORO-1,2,2-TRIFLUOROETHANE, ORTHO-DICHLOROENZENE, TRICHLOROFLUOROMETHANE, AND 1,1,2, TRICHLOROETHANE; ALL SPENT SOLVENT MIXTURES/BLENDS CONTAINING, BEFORE USE, A TOTAL OF TEN PERCENT OR MORE (BY VOLUME) OF ONE OR MORE OF THE ABOVE HALOGENATED SOLVENTS OR THOSE SOLVENTS LISTED IN F001, F004, AND F005; AND STILL BOTTOMS FROM THE RECOVERY OF THESE SPENT SOLVENTS AND SPENT SOLVENT MIXTURES.

Date form received by agency: 03/04/2009
 Site name: TUCHMAN CLEANERS NO 19
 Classification: Small Quantity Generator

. Waste code: D007
 . Waste name: CHROMIUM

. Waste code: D039
 . Waste name: TETRACHLOROETHYLENE

. Waste code: D040
 . Waste name: TRICHLORETHYLENE

. Waste code: F002
 . Waste name: THE FOLLOWING SPENT HALOGENATED SOLVENTS: TETRACHLOROETHYLENE, METHYLENE CHLORIDE, TRICHLOROETHYLENE, 1,1,1-TRICHLOROETHANE, CHLOROENZENE, 1,1,2-TRICHLORO-1,2,2-TRIFLUOROETHANE, ORTHO-DICHLOROENZENE, TRICHLOROFLUOROMETHANE, AND 1,1,2, TRICHLOROETHANE; ALL SPENT SOLVENT MIXTURES/BLENDS CONTAINING, BEFORE

MAP FINDINGS

Map ID
 Direction
 Distance
 Distance (ft.)Site

EDR ID Number

Database(s) EPA ID Number

TUCHMAN CLEANERS NO 19 (Continued)

1001219181

USE, A TOTAL OF TEN PERCENT OR MORE (BY VOLUME) OF ONE OR MORE OF THE ABOVE HALOGENATED SOLVENTS OR THOSE SOLVENTS LISTED IN F001, F004, AND F005; AND STILL BOTTOMS FROM THE RECOVERY OF THESE SPENT SOLVENTS AND SPENT SOLVENT MIXTURES.

Date form received by agency: 02/26/2004

Site name: TUCHMAN CLEANERS NO 19
 Classification: Small Quantity Generator

. Waste code: D007
 . Waste name: CHROMIUM

. Waste code: D039
 . Waste name: TETRACHLOROETHYLENE

. Waste code: D040
 . Waste name: TRICHLOROETHYLENE

. Waste code: F002
 . Waste name: THE FOLLOWING SPENT HALOGENATED SOLVENTS: TETRACHLOROETHYLENE, METHYLENE CHLORIDE, TRICHLOROETHYLENE, 1,1,1-TRICHLOROETHANE, CHLOROBENZENE, 1,1,2-TRICHLORO-1,2,2-TRIFLUOROETHANE, ORTHO-DICHLOROBENZENE, TRICHLOROFLUOROMETHANE, AND 1,1,2, TRICHLOROETHANE; ALL SPENT SOLVENT MIXTURES/BLENDS CONTAINING, BEFORE USE, A TOTAL OF TEN PERCENT OR MORE (BY VOLUME) OF ONE OR MORE OF THE ABOVE HALOGENATED SOLVENTS OR THOSE SOLVENTS LISTED IN F001, F004, AND F005; AND STILL BOTTOMS FROM THE RECOVERY OF THESE SPENT SOLVENTS AND SPENT SOLVENT MIXTURES.

Date form received by agency: 01/05/1998

Site name: TUCHMAN CLEANERS NO 19
 Classification: Small Quantity Generator

. Waste code: D039
 . Waste name: TETRACHLOROETHYLENE

. Waste code: F002
 . Waste name: THE FOLLOWING SPENT HALOGENATED SOLVENTS: TETRACHLOROETHYLENE, METHYLENE CHLORIDE, TRICHLOROETHYLENE, 1,1,1-TRICHLOROETHANE, CHLOROBENZENE, 1,1,2-TRICHLORO-1,2,2-TRIFLUOROETHANE, ORTHO-DICHLOROBENZENE, TRICHLOROFLUOROMETHANE, AND 1,1,2, TRICHLOROETHANE; ALL SPENT SOLVENT MIXTURES/BLENDS CONTAINING, BEFORE USE, A TOTAL OF TEN PERCENT OR MORE (BY VOLUME) OF ONE OR MORE OF THE ABOVE HALOGENATED SOLVENTS OR THOSE SOLVENTS LISTED IN F001, F004, AND F005; AND STILL BOTTOMS FROM THE RECOVERY OF THESE SPENT SOLVENTS AND SPENT SOLVENT MIXTURES.

Violation Status: No violations found

Evaluation Action Summary:

Evaluation date: 10/26/2010
 Evaluation: COMPLIANCE EVALUATION INSPECTION ON-SITE
 Area of violation: Not reported
 Date achieved compliance: Not reported
 Evaluation lead agency: State

Evaluation date: 09/19/2003

MAP FINDINGS

Map ID
 Direction
 Distance
 Distance (ft.)Site

EDR ID Number

Database(s) EPA ID Number

TUCHMAN CLEANERS NO 19 (Continued)

1001219181

Evaluation: COMPLIANCE EVALUATION INSPECTION ON-SITE
 Area of violation: Not reported
 Date achieved compliance: Not reported
 Evaluation lead agency: State

FINDS:

Registry ID: 110059691560

Environmental Interest/Information System
 STATE MASTER

Registry ID: 110003131575

Environmental Interest/Information System

IN-FRS (Indiana - Facility Registry System). The Indiana Department of Environmental Management (I-DEM) has implemented the Indiana-Facility Registry System (I-FRS). The I-FRS provides the interface and processes to link facility data monitored by multiple State and EPA program systems. In addition, I-FRS enables IDEM to reconcile environmental data and exchange it with EPA FRS using the electronic data exchange over the Network Node.

RCRAInfo is a national information system that supports the Resource Conservation and Recovery Act (RCRA) program through the tracking of events and activities related to facilities that generate, transport, and treat, store, or dispose of hazardous waste. RCRAInfo allows RCRA program staff to track the notification, permit, compliance, and corrective action activities required under RCRA.

STATE MASTER

IN MANIFEST:

Year: Not reported
 EPA ID: INR000014407
 Tons Generated: Not reported
 Tons Shipped OffSite: Not reported

Manifest Handler:

EPA Id #: INR000014407
 Generator Type: SQG
 Generator Status: Active Handler
 Transporter Type: Code no longer valid
 Transporter Status: Non Active
 TSD Type: Not reported
 TSD Status: Not reported
 Handler Mailing Address: 4401 N KEYSTONE AVE
 Handler Mailing City/State/Zip: INDIANAPOLIS, IN 46205
 Contact Name: JAMES N DUNN
 Contact Telephone: 317-545-4321
 Contact Type: Environmental Coordinator

Shipment Records:

Generator EPA Id: INR000014407
 Actual Generator Type: 2
 Waste Description Shipped: WASTE TETRACHLOROETHYLENE FILTERS

MAP FINDINGS

Map ID
 Direction
 Distance
 Distance (ft.)Site

EDR ID Number
 EPA ID Number

Database(s)

TUCHMAN CLEANERS NO 19 (Continued)

1001219181

Shipped File Page Number: 1
 Number Of TSD Facilities: 1
 Waste Codes on Page Number: 1
 Waste Code: F002
 Tons Of Waste Shipped Year: 1.72250
 TSD Facility EPA ID: OHD980587364
 TSD Name: SAFETY KLEEN SYSTEMS INC

Generator EPA Id: INR000014407
 Actual Generator Type: 2
 Waste Description Shipped: WASTE TETRACHLOROETHYLENE FILTERS
 Shipped File Page Number: 1
 Number Of TSD Facilities: 1
 Waste Codes on Page Number: 4
 Waste Code: D040
 Tons Of Waste Shipped Year: 1.72250
 TSD Facility EPA ID: OHD980587364
 TSD Name: SAFETY KLEEN SYSTEMS INC

Generator EPA Id: INR000014407
 Actual Generator Type: 2
 Waste Description Shipped: WASTE TETRACHLOROETHYLENE FILTERS
 Shipped File Page Number: 1
 Number Of TSD Facilities: 1
 Waste Codes on Page Number: 3
 Waste Code: D039
 Tons Of Waste Shipped Year: 1.72250
 TSD Facility EPA ID: OHD980587364
 TSD Name: SAFETY KLEEN SYSTEMS INC

Generator EPA Id: INR000014407
 Actual Generator Type: 2
 Waste Description Shipped: WASTE TETRACHLOROETHYLENE FILTERS
 Shipped File Page Number: 1
 Number Of TSD Facilities: 1
 Waste Codes on Page Number: 2
 Waste Code: D007
 Tons Of Waste Shipped Year: 1.72250
 TSD Facility EPA ID: OHD980587364
 TSD Name: SAFETY KLEEN SYSTEMS INC

Transporter Records:
 Report Year: 2006
 Generator EPA ID: INR000014407
 Page Number of Report: 1
 TSD EPA Id: GAD981269095
 Num Of Transporters Used: 2

Report Year: 2006
 Generator EPA ID: INR000014407
 Page Number of Report: 1
 TSD EPA Id: TXR000050930
 Num Of Transporters Used: 1

Submitted Records:
 EPA Id: INR000014407

MAP FINDINGS

Map ID
 Direction
 Distance
 Distance (ft.)Site

EDR ID Number
 EPA ID Number

Database(s)

TUCHMAN CLEANERS NO 19 (Continued)

1001219181

Report Type: Annual report
 Contact Name: JAMES N DUNN
 Phone: 317-545-4321
 Contact Address: 4401 N KEYSTONE AVE
 Contact Address2: Not reported
 Contact City/State/Zip: INDIANAPOLIS, IN 46205

Waste Report:

EPA Id: INR000014407
 Report Type: Annual report
 Page #: 1
 Amount Generated: 0
 Generated Unit Of Measure: Not reported
 Amount Shipped: 3920
 Shipped Unit Of Measure: pounds
 TSD Id: OHD980587364
 TSD Name: SAFETY KLEEN SYSTEMS INC
 System Type: H039
 Source Code: Not reported
 Form Code: Not reported
 Description: WASTE TETRACHLOROETHYLENE FILTERS

Year: Not reported
 EPA ID: INR000014407
 Tons Generated: Not reported
 Tons Shipped OffSite: Not reported

Year: Not reported
 EPA ID: INR000014407
 Tons Generated: Not reported
 Tons Shipped OffSite: Not reported

Year: Not reported
 EPA ID: INR000014407
 Tons Generated: Not reported
 Tons Shipped OffSite: Not reported

Year: Not reported
 EPA ID: INR000014407
 Tons Generated: Not reported
 Tons Shipped OffSite: Not reported

[Click this hyperlink](#) while viewing on your computer to access
 1 additional IN MANIFEST: record(s) in the EDR Site Report.

SCP:

Facility Id: 201444374
 Facility Type: Drycleaner
 Indicator Name: Inactive
 Latitude: Not reported
 Longitude: Not reported

ECHO:

Envid: 1001219181
 Registry ID: 110003131575

MAP FINDINGS

Map ID		EDR ID Number
Direction		
Distance		
Distance (ft.)Site	Database(s)	EPA ID Number

TUCHMAN CLEANERS NO 19 (Continued)

1001219181

DFR URL:	http://echo.epa.gov/detailed_facility_report?fid=110003131575
Envid:	1001219181
Registry ID:	110059691560
DFR URL:	http://echo.epa.gov/detailed_facility_report?fid=110059691560

36

**TUCHMAN CLEANERS NO 19
378 WESTERN BLVD STE B
GREENWOOD, IN 46142**

**IN MANIFEST S109408821
N/A**

IN MANIFEST:

Year:	2013
EPA ID:	INR000014407
Tons Generated:	0.00
Tons Shipped OffSite:	2.02

Manifest Handler:

EPA Id #:	INR000014407
Generator Type:	SQG
Generator Status:	Active Handler
Transporter Type:	Code no longer valid
Transporter Status:	Non Active
TSD Type:	Not reported
TSD Status:	Not reported
Handler Mailing Address:	4401 N KEYSTONE AVE
Handler Mailing City/State/Zip:	INDIANAPOLIS, IN 46205
Contact Name:	JAMES N DUNN
Contact Telephone:	317-545-4321
Contact Type:	Environmental Coordinator

Shipment Records:

Generator EPA Id:	INR000014407
Actual Generator Type:	2
Waste Description Shipped:	WASTE TETRACHLOROETHYLENE FILTERS
Shipped File Page Number:	1
Number Of TSD Facilities:	1
Waste Codes on Page Number:	1
Waste Code:	F002
Tons Of Waste Shipped Year:	1.72250
TSD Facility EPA ID:	OHD980587364
TSD Name:	SAFETY KLEEN SYSTEMS INC

Generator EPA Id:	INR000014407
Actual Generator Type:	2
Waste Description Shipped:	WASTE TETRACHLOROETHYLENE FILTERS
Shipped File Page Number:	1
Number Of TSD Facilities:	1
Waste Codes on Page Number:	4
Waste Code:	D040
Tons Of Waste Shipped Year:	1.72250
TSD Facility EPA ID:	OHD980587364
TSD Name:	SAFETY KLEEN SYSTEMS INC

Generator EPA Id:	INR000014407
Actual Generator Type:	2
Waste Description Shipped:	WASTE TETRACHLOROETHYLENE FILTERS
Shipped File Page Number:	1
Number Of TSD Facilities:	1

MAP FINDINGS

Map ID
 Direction
 Distance
 Distance (ft.)Site

EDR ID Number
 EPA ID Number

Database(s)

TUCHMAN CLEANERS NO 19 (Continued)

S109408821

Waste Codes on Page Number: 3
 Waste Code: D039
 Tons Of Waste Shipped Year: 1.72250
 TSD Facility EPA ID: OHD980587364
 TSD Name: SAFETY KLEEN SYSTEMS INC

Generator EPA Id: INR000014407
 Actual Generator Type: 2
 Waste Description Shipped: WASTE TETRACHLOROETHYLENE FILTERS
 Shipped File Page Number: 1
 Number Of TSD Facilities: 1
 Waste Codes on Page Number: 2
 Waste Code: D007
 Tons Of Waste Shipped Year: 1.72250
 TSD Facility EPA ID: OHD980587364
 TSD Name: SAFETY KLEEN SYSTEMS INC

Transporter Records:

Report Year: 2006
 Generator EPA ID: INR000014407
 Page Number of Report: 1
 TSD EPA Id: GAD981269095
 Num Of Transporters Used: 2

Report Year: 2006
 Generator EPA ID: INR000014407
 Page Number of Report: 1
 TSD EPA Id: TXR000050930
 Num Of Transporters Used: 1

Submitted Records:

EPA Id: INR000014407
 Report Type: Annual report
 Contact Name: JAMES N DUNN
 Phone: 317-545-4321
 Contact Address: 4401 N KEYSTONE AVE
 Contact Address2: Not reported
 Contact City/State/Zip: INDIANAPOLIS, IN 46205

Waste Report:

EPA Id: INR000014407
 Report Type: Annual report
 Page #: 1
 Amount Generated: 0
 Generated Unit Of Measure: Not reported
 Amount Shipped: 3920
 Shipped Unit Of Measure: pounds
 TSD Id: OHD980587364
 TSD Name: SAFETY KLEEN SYSTEMS INC
 System Type: H039
 Source Code: Not reported
 Form Code: Not reported
 Description: WASTE TETRACHLOROETHYLENE FILTERS

Year: 2012

MAP FINDINGS

Map ID
 Direction
 Distance
 Distance (ft.)Site

EDR ID Number

Database(s) EPA ID Number

TUCHMAN CLEANERS NO 19 (Continued)

S109408821

EPA ID:	INR000014407
Tons Generated:	0.00
Tons Shipped OffSite:	1.69
Year:	2011
EPA ID:	INR000014407
Tons Generated:	0.00
Tons Shipped OffSite:	1.06
Year:	2010
EPA ID:	INR000014407
Tons Generated:	0.00
Tons Shipped OffSite:	1.25
Year:	Not reported
EPA ID:	INR000014407
Tons Generated:	Not reported
Tons Shipped OffSite:	Not reported

[Click this hyperlink](#) while viewing on your computer to access
 1 additional IN MANIFEST: record(s) in the EDR Site Report.

36

**SR 37 & FAIRVIEW
 GREENWOOD, IN**

**IN SPILLS S108090048
 N/A**

SPILL:

Facility ID:	200606273
Incident Date:	06/28/2006
Report Date:	06/28/2006
Material:	DIESEL
Spill Source:	Trans - Truck
Recovered Amount:	Not reported
Recovered Units:	Not reported
Spilled Amount:	10.00
Spilled Units:	Gallons
Contained:	Not reported
Water Affected:	Not reported
Spill Type:	Spill
Area Affected:	SOIL / GROUND WATER
Fish Killed:	Not reported
Water Supply Affected:	Not reported
Public Intake:	Y
Incident Status:	Not reported

36

**FAIRVIEW RD & SR 37 S
 GREENWOOD, IN 46142**

**IN SPILLS 1000265226
 N/A**

SPILL:

Facility ID:	199002102
Incident Date:	02/20/1990
Report Date:	02/20/1990
Material:	Natural Gas
Spill Source:	Semi-Public WWTP
Recovered Amount:	G

MAP FINDINGS

Map ID
 Direction
 Distance
 Distance (ft.)Site

EDR ID Number
 EPA ID Number

Database(s)

(Continued)

1000265226

Recovered Units: 0.00
 Spilled Amount: 0.00
 Spilled Units: Gallons
 Contained: N
 Water Affected: None
 Spill Type: Air
 Area Affected: Unk
 Fish Killed: 0.00
 Water Supply Affected: Not reported
 Public Intake: N
 Incident Status: Not reported

36

**IN SPILLS S105103987
 N/A**

**INTERSECTION FAIRVIEW & SR37
 GREENWOOD, IN 46142**

SPILL:
 Facility ID: 199712010
 Incident Date: 11/29/1997
 Report Date: 12/01/1997
 Material: Ethlene Glycol
 Spill Source: Industrial
 Recovered Amount: U
 Recovered Units: Not reported
 Spilled Amount: 150.00
 Spilled Units: Gallons
 Contained: N
 Water Affected: None
 Spill Type: Spill
 Area Affected: Not reported
 Fish Killed: 0.00
 Water Supply Affected: Not reported
 Public Intake: N
 Incident Status: Not reported

36

**IN SPILLS S105097519
 N/A**

**FAIRAVIEW DR & SR 37
 GREENWOOD, IN 46142**

SPILL:
 Facility ID: 199004038
 Incident Date: 04/04/1990
 Report Date: 04/04/1990
 Material: Methyl Mercaptan
 Spill Source: Trans - Pipeline
 Recovered Amount: G
 Recovered Units: 1.00
 Spilled Amount: 1.00
 Spilled Units: Gallons
 Contained: N
 Water Affected: None
 Spill Type: Air
 Area Affected: 1000 Ft Sq
 Fish Killed: 0.00
 Water Supply Affected: Not reported
 Public Intake: N

MAP FINDINGS

Map ID
 Direction
 Distance
 Distance (ft.)Site

EDR ID Number
 EPA ID Number

Database(s)

(Continued)

S105097519

Incident Status: Not reported

36

INDIANA AMERICAN WATER-JOHNSON COUNTY MARLIN PLANT
5534 W FAIRVIEW ROAD
GREENWOOD, IN 46142

RMP 1011828178
 N/A

RMP:

Facility ID: 43793
 LEPC city: Johnson County LEPC
 Facility decimal latitude: 39.619722
 Facility decimal longitude: -086.208333
 Is facility in county box: T
 LatLong method: GO
 LatLong description: PG
 Home page web address: www.indiana-american.com
 Facility telephone: 8004928373
 Facility email: evandell@amwater.com
 Facility DUNS #: 6938930
 Parent's name: Thames Water LLC
 Partner's name: RWE AG
 Parent's DUNS #: 0
 Partner's DUNS #: 0
 Operator's name: Indiana American Water
 Operator's telephone: 3178852400
 Operator's address: 110 South Park Boulevard
 Operator's address2: PO BOX 99
 Operators City,St,Zip: Greenwood, IN 46142 0099
 RMP implementation contact: Edward R Vandall
 RMP contact title: Manager Operation Risk Management
 Emergency contact: Ron Ballard
 Emergency contact title: Operations Manager
 Emergency contact telephone: 3178810270
 24 hour emergency telephone: 3174072748
 Emergency contact ext/pin #: Not reported
 Number of full time employees: 2
 EPA ID: Not reported
 Facility ID provided by CEPP0: 100000193097
 Is facility covered by OSHA PSM: T
 Is facility covered by EPCRA 302: T
 Is fac. covered by CAA Title V 112(2): F
 Clean air op. permit/State ID: Not reported
 Last safety insp. dat: Not reported
 Inspected by: Fire Department
 Is it OSHA approved with star/merit ranking: False
 Will RMP involve predictive filing: False
 Submission type: First Time
 RMP description: Not reported
 Facility has no accident hist. recs: False
 Foreign owner's address: Not reported
 Foreign owner's zip: Not reported
 Foreign owner's country: Not reported
 Claim # of employees as CBI: False
 Date RMP accepted by EPA: 2005-09-15 00:00:00
 Date of error Report: Not reported
 Date RMP received: 2005-09-14 00:00:00
 Does RMP contain graphics files: False
 Does RMP contain attachments: True
 Was certification letter received: True

MAP FINDINGS

Map ID
 Direction
 Distance
 Distance (ft.)Site

EDR ID Number
 EPA ID Number

Database(s)

INDIANA AMERICAN WATER-JOHNSON COUNTY MARLIN PLANT (Continued)

1011828178

RMP submission method: RMP*Submit
 Does RMP contain CBI substantiation: False
 Does RMP contain electronic waiver: False
 Date RMP postmarked: 2005-09-14 00:00:00
 Is RMP complete: True
 Date of de-registration: 2008-06-25 00:00:00
 Date de-registration is effective: 2008-06-26 00:00:00
 Anniversary date: 2010-09-14 00:00:00
 Does RMP contain CBI data: False
 Does RMP contain unsanitized CBI version: False
 RMP version #: 3.6
 FRS latitude: Not reported
 FRS longitude: Not reported
 FRS Description: Not reported
 FRS Method: Not reported

RMP:

Process ID: 63131
 NA & Industry Classification Sys.code(s): 22131
 NAICS code description: Water Supply and Irrigation Systems
 Optional facility description: 22131
 Program level: 3
 Record contains CBI data: False

RMP:

Chemical name: Chlorine
 Process chemical qty in 100s lbs: 6000
 Process flammable chemical name: Not reported

RMP:

Percent weight of chemical: Not reported
 Physical state: Not reported
 Analytical basic: Not reported
 Scenario: Not reported
 Quantity released in pounds: Not reported
 Release duration in minutes: Not reported
 Release rate in pounds per second: Not reported
 Wind speed in meters/second: Not reported
 Stability class: Not reported
 Topography: Not reported
 Distance to endpoint in miles: Not reported
 Residential population: Not reported
 Public receptors: Not reported
 Environmental receptors: Not reported
 Passive mitigation: Not reported
 Active mitigation: Not reported

RMP:

Percent weight of chemical: Not reported
 Physical state: Not reported
 Analytical basic: Not reported
 Scenario: Not reported
 Quantity released in pounds: Not reported
 Release duration in minutes: Not reported
 Release rate in pounds per second: Not reported
 Wind speed in meters/second: Not reported
 Stability class: Not reported
 Topography: Not reported

MAP FINDINGS

Map ID
 Direction
 Distance
 Distance (ft.)Site

EDR ID Number
 EPA ID Number

Database(s)

INDIANA AMERICAN WATER-JOHNSON COUNTY MARLIN PLANT (Continued)

1011828178

Distance to endpoint in miles:	Not reported
Residential population:	Not reported
Public receptors:	Not reported
Environmental receptors:	Not reported
Passive mitigation:	Not reported
RMP:	
Endpoint used:	Not reported
LFL value:	Not reported
Analytical basic:	Not reported
Scenario:	Not reported
Quantity released in pounds:	Not reported
Distance to endpoint in miles:	Not reported
Residential population:	Not reported
Public receptors:	Not reported
Environmental receptors:	Not reported
Passive mitigation:	Not reported
Active mitigation:	Not reported
RMP:	
Analytical basic:	Not reported
Quantity released in pounds:	Not reported
Distance to endpoint in miles:	Not reported
Residential population:	Not reported
Public receptors:	Not reported
Environmental receptors:	Not reported
Passive mitigation:	Not reported
Safety review date:	Not reported
Most recent PHA date:	Not reported
Process Hazard Analysis:	Not reported
Expected PHA changes completion date:	Not reported
Major Hazard:	Not reported
Process Control:	Not reported
Mitigation Systems:	Not reported
Monitoring/Detection:	Not reported
Changes since the last process hazard analysis:	Not reported
Most recent review of op. procedures:	Not reported
Most recent training progs review/update:	Not reported
Training:	Not reported
Competency testing:	Not reported
Most recent maintenance review date:	Not reported
Most recent equipment inspection date:	Not reported
Equipment tested:	Not reported
Most recent changes by mgmt:	Not reported
Date of most recent review/update:	Not reported
Date of pre-start review:	Not reported
Most recent compliance audit date:	Not reported
Expected date of audit completion:	Not reported
Most recent incident investigation:	Not reported
Expected date of investigation changes:	Not reported
Date of participation plan review:	Not reported
Date of hot work permit review:	Not reported
Date of contractor safety review:	Not reported
Date of contractor safety eval. review:	Not reported
Record has CBI data:	Not reported
Safety review date:	Not reported
Federal Regulation:	Not reported
Federal regulation comment:	Not reported

MAP FINDINGS

Map ID
 Direction
 Distance
 Distance (ft.)Site

EDR ID Number
 EPA ID Number

Database(s)

INDIANA AMERICAN WATER-JOHNSON COUNTY MARLIN PLANT (Continued)

1011828178

Major Hazard:	Not reported
Process Control:	Not reported
Mitigation Systems:	Not reported
Monitoring/Detection:	Not reported
Changes since the last process hazard analysis:	Not reported
Most recent hazard review/update:	Not reported
Most recent review of op. procedures:	Not reported
Most recent training progs review/update:	Not reported
Expected completion of review changes:	Not reported
Training:	Not reported
Competency testing:	Not reported
Most recent maintenance review date:	Not reported
Most recent equipment inspection date:	Not reported
Equipment tested:	Not reported
Most recent compliance audit date:	Not reported
Expected date of audit completion:	Not reported
Most recent incident investigation:	Not reported
Expected date of investigation changes:	Not reported
Record has CBI data:	Not reported
Date of most recent changes:	Not reported
Chemical name:	Public OCA Chemical
Process chemical qty in 100s lbs:	0
Process flammable chemical name:	Not reported

RMP:

Percent weight of chemical:	100
Physical state:	c
Analytical basic:	EPA's RMP*Comp(TM)
Scenario:	Not reported
Quantity released in pounds:	Not reported
Release duration in minutes:	Not reported
Release rate in pounds per second:	Not reported
Wind speed in meters/second:	1.5
Stability class:	F
Topography:	b
Distance to endpoint in miles:	Not reported
Residential population:	Not reported
Public receptors:	Not reported
Environmental receptors:	Not reported
Passive mitigation:	Enclosures
Active mitigation:	Emergency shutdown

RMP:

Percent weight of chemical:	100
Physical state:	b
Analytical basic:	EPA's RMP*Comp(TM)
Scenario:	Not reported
Quantity released in pounds:	Not reported
Release duration in minutes:	10
Release rate in pounds per second:	Not reported
Wind speed in meters/second:	1.5
Stability class:	F
Topography:	b
Distance to endpoint in miles:	Not reported
Residential population:	Not reported
Public receptors:	Not reported
Environmental receptors:	Not reported
Passive mitigation:	Enclosures

MAP FINDINGS

Map ID
 Direction
 Distance
 Distance (ft.)Site

EDR ID Number
 EPA ID Number

Database(s)

INDIANA AMERICAN WATER-JOHNSON COUNTY MARLIN PLANT (Continued)

1011828178

RMP:

Endpoint used:	Not reported
LFL value:	Not reported
Analytical basic:	Not reported
Scenario:	Not reported
Quantity released in pounds:	Not reported
Distance to endpoint in miles:	Not reported
Residential population:	Not reported
Public receptors:	Not reported
Environmental receptors:	Not reported
Passive mitigation:	Not reported
Active mitigation:	Not reported

RMP:

Analytical basic:	Not reported
Quantity released in pounds:	Not reported
Distance to endpoint in miles:	Not reported
Residential population:	Not reported
Public receptors:	Not reported
Environmental receptors:	Not reported
Passive mitigation:	Not reported
Safety review date:	Not reported
Most recent PHA date:	Not reported
Process Hazard Analysis:	Not reported
Expected PHA changes completion date:	Not reported
Major Hazard:	Not reported
Process Control:	Not reported
Mitigation Systems:	Not reported
Monitoring/Detection:	Not reported
Changes since the last process hazard analysis:	Not reported
Most recent review of op. procedures:	Not reported
Most recent training progs review/update:	Not reported
Training:	Not reported
Competency testing:	Not reported
Most recent maintenance review date:	Not reported
Most recent equipment inspection date:	Not reported
Equipment tested:	Not reported
Most recent changes by mgmt:	Not reported
Date of most recent review/update:	Not reported
Date of pre-start review:	Not reported
Most recent compliance audit date:	Not reported
Expected date of audit completion:	Not reported
Most recent incident investigation:	Not reported
Expected date of investigation changes:	Not reported
Date of participation plan review:	Not reported
Date of hot work permit review:	Not reported
Date of contractor safety review:	Not reported
Date of contractor safety eval. review:	Not reported
Record has CBI data:	Not reported
Safety review date:	Not reported
Federal Regulation:	Not reported
Federal regulation comment:	Not reported
Major Hazard:	Not reported
Process Control:	Not reported
Mitigation Systems:	Not reported
Monitoring/Detection:	Not reported
Changes since the last process hazard analysis:	Not reported

MAP FINDINGS

Map ID
 Direction
 Distance
 Distance (ft.)Site

EDR ID Number
 EPA ID Number

Database(s)

INDIANA AMERICAN WATER-JOHNSON COUNTY MARLIN PLANT (Continued)

1011828178

Most recent hazard review/update:	Not reported
Most recent review of op. procedures:	Not reported
Most recent training progs review/update:	Not reported
Expected completion of review changes:	Not reported
Training:	Not reported
Competency testing:	Not reported
Most recent maintenance review date:	Not reported
Most recent equipment inspection date:	Not reported
Equipment tested:	Not reported
Most recent compliance audit date:	Not reported
Expected date of audit completion:	Not reported
Most recent incident investigation:	Not reported
Expected date of investigation changes:	Not reported
Record has CBI data:	Not reported
Date of most recent changes:	Not reported
RMP:	
ER plan:	Not reported
ER plan most recent review date:	2004-04-01 00:00:00
ER plan most recent employee training date:	2004-04-01 00:00:00
Local agency coordinating ER plan:	Johnson County LEPC
Telephone of the coordinating local agency:	3177369064
Federal regulation:	True
OSHA 1910 120:	True
SPCC:	True
RCRA:	False
OPA 90:	False
EPCRA:	True
Other Regulations:	Not reported

36

**5534 W FAIRVIEW RD
 GREENWOOD, IN**

**IN SPILLS S110171474
 N/A**

SPILL:

Facility ID:	200906124
Incident Date:	06/11/2009
Report Date:	06/11/2009
Material:	LIQUID CHLORINE
Spill Source:	Municipal
Recovered Amount:	Not reported
Recovered Units:	Not reported
Spilled Amount:	Not reported
Spilled Units:	Not reported
Contained:	Not reported
Water Affected:	NONE
Spill Type:	Spill
Area Affected:	TANK AREA
Fish Killed:	Not reported
Water Supply Affected:	Not reported
Public Intake:	N
Incident Status:	Not reported

MAP FINDINGS

Map ID			EDR ID Number
Direction			
Distance			
Distance (ft.)	Site	Database(s)	EPA ID Number

36	5534 W. FAIRVIEW ROAD GREENWOOD, IN 46142	ERNS	2008908261 N/A
-----------	--	-------------	---------------------------

[Click this hyperlink](#) while viewing on your computer to access additional ERNS detail in the EDR Site Report.

36	INDIANA AMERICAN WATER-JOHNSON COUNTY MARLIN PLANT 5534 W FAIRVIEW ROAD GREENWOOD, IN 46142	FINDS ECHO	1011845537 N/A
-----------	--	-----------------------	---------------------------

FINDS:

Registry ID: 110023014263

Environmental Interest/Information System

ICIS (Integrated Compliance Information System) is the Integrated Compliance Information System and provides a database that, when complete, will contain integrated Enforcement and Compliance information across most of EPA's programs. The vision for ICIS is to replace EPA's independent databases that contain Enforcement data with a single repository for that information. Currently, ICIS contains all Federal Administrative and Judicial enforcement actions. This information is maintained in ICIS by EPA in the Regional offices and it Headquarters. A future release of ICIS will replace the Permit Compliance System (PCS) which supports the NPDES and will integrate that information with Federal actions already in the system. ICIS also has the capability to track other activities occurring in the Region that support Compliance and Enforcement programs. These include; Incident Tracking, Compliance Assistance, and Compliance Monitoring.

US EPA Risk Management Plan (RMP) database stores the risk management plans reported by companies that handle, manufacture, use, or store certain flammable or toxic substances, as required under section 112(r) of the Clean Air Act (CAA).

ECHO:

Envid: 1011845537
 Registry ID: 110023014263
 DFR URL: http://echo.epa.gov/detailed_facility_report?fid=110023014263

36	5534 W. FAIRVIEW ROAD GREENWOOD, IN 46142	ERNS	2009908261 N/A
-----------	--	-------------	---------------------------

[Click this hyperlink](#) while viewing on your computer to access additional ERNS detail in the EDR Site Report.

MAP FINDINGS

Map ID Direction Distance Distance (ft.) Site Database(s) EPA ID Number EDR ID Number

36 INDIANA AMERICAN WATER - MARLIN PLANT RMP 1011828165
 5534 W FAIRVIEW ROAD N/A
 GREENWOOD, IN 46142

RMP:

Facility ID: 1000001490
 LEPC city: Johnson County LEPC
 Facility decimal latitude: 39.619220
 Facility decimal longitude: -086.208330
 Is facility in county box: T
 LatLong method: GO
 LatLong description: AB
 Home page web address: www.amwater.com
 Facility telephone: 8004928373
 Facility email: evandell@amwater.com
 Facility DUNS #: 6938930
 Parent's name: Thames Water LLC
 Partner's name: RWE AG
 Parent's DUNS #: 0
 Partner's DUNS #: 0
 Operator's name: Indiana American Water
 Operator's telephone: 3178852432
 Operator's address: 110 South Park Boulevard
 Operator's address2: P.O. Box 99
 Operators City,St,Zip: Greenwood, IN 46142 0099
 RMP implementation contact: Edward R. Vandall
 RMP contact title: Loss Control Manager
 Emergency contact: Ron Ballard
 Emergency contact title: Network Superintendent
 Emergency contact telephone: 3178810270
 24 hour emergency telephone: 3174073734
 Emergency contact ext/pin #: Not reported
 Number of full time employees: 2
 EPA ID: Not reported
 Facility ID provided by CEPP0: 100000024653
 Is facility covered by OSHA PSM: T
 Is facility covered by EPCRA 302: T
 Is fac. covered by CAA Title V 112(2): F
 Clean air op. permit/State ID: Not reported
 Last safety insp. dat: 2008-05-22 00:00:00
 Inspected by: OSHA
 Is it OSHA approved with star/merit ranking: False
 Will RMP involve predictive filing: False
 Submission type: Resubmission
 RMP description: Not reported
 Facility has no accident hist. recs: False
 Foreign owner's address: Not reported
 Foreign owner's zip: Not reported
 Foreign owner's country: Not reported
 Claim # of employees as CBI: False
 Date RMP accepted by EPA: 2009-05-28 00:00:00
 Date of error Report: Not reported
 Date RMP received: 2009-05-28 00:00:00
 Does RMP contain graphics files: False
 Does RMP contain attachments: False
 Was certification letter received: True
 RMP submission method: RMP*eSubmit
 Does RMP contain CBI substantiation: False
 Does RMP contain electronic waiver: False

MAP FINDINGS

Map ID
 Direction
 Distance
 Distance (ft.)Site

EDR ID Number
 EPA ID Number

Database(s)

INDIANA AMERICAN WATER - MARLIN PLANT (Continued)

1011828165

Date RMP postmarked: 2009-05-28 00:00:00
 Is RMP complete: True
 Date of de-registration: Not reported
 Date de-registration is effective: Not reported
 Anniversary date: 2014-05-28 00:00:00
 Does RMP contain CBI data: False
 Does RMP contain unsanitized CBI version: False
 RMP version #: 1.0
 FRS latitude: 39.615499999999997
 FRS longitude: -86.079099999999997
 FRS Description: PLANT ENTRANCE (GENERAL)
 FRS Method: ZIP+4 CENTROID

RMP:

Process ID: 1000001936
 NA & Industry Classification Sys.code(s): 22131
 NAICS code description: Water Supply and Irrigation Systems
 Optional facility description: Chlorine
 Program level: 3
 Record contains CBI data: False

RMP:

Chemical name: Public OCA Chemical
 Process chemical qty in 100s lbs: 0
 Process flammable chemical name: Not reported

RMP:

Percent weight of chemical: 100
 Physical state: c
 Analytical basic: EPA's RMP*CompA
 Scenario: Not reported
 Quantity released in pounds: Not reported
 Release duration in minutes: Not reported
 Release rate in pounds per second: Not reported
 Wind speed in meters/second: 1.5
 Stability class: F
 Topography: b
 Distance to endpoint in miles: Not reported
 Residential population: Not reported
 Public receptors: Not reported
 Environmental receptors: Not reported
 Passive mitigation: Enclosures
 Active mitigation: Emergency shutdown, Halogen system

RMP:

Percent weight of chemical: 100
 Physical state: b
 Analytical basic: EPA's RMP*Comp(TM)
 Scenario: Not reported
 Quantity released in pounds: Not reported
 Release duration in minutes: 10
 Release rate in pounds per second: Not reported
 Wind speed in meters/second: 1.5
 Stability class: F
 Topography: b
 Distance to endpoint in miles: Not reported
 Residential population: Not reported
 Public receptors: Not reported

MAP FINDINGS

Map ID
 Direction
 Distance
 Distance (ft.)Site

EDR ID Number
 EPA ID Number

Database(s)

INDIANA AMERICAN WATER - MARLIN PLANT (Continued)

1011828165

Environmental receptors:	Not reported
Passive mitigation:	Enclosures
RMP:	
Endpoint used:	Not reported
LFL value:	Not reported
Analytical basic:	Not reported
Scenario:	Not reported
Quantity released in pounds:	Not reported
Distance to endpoint in miles:	Not reported
Residential population:	Not reported
Public receptors:	Not reported
Environmental receptors:	Not reported
Passive mitigation:	Not reported
Active mitigation:	Not reported
RMP:	
Analytical basic:	Not reported
Quantity released in pounds:	Not reported
Distance to endpoint in miles:	Not reported
Residential population:	Not reported
Public receptors:	Not reported
Environmental receptors:	Not reported
Passive mitigation:	Not reported
Safety review date:	Not reported
Most recent PHA date:	Not reported
Process Hazard Analysis:	Not reported
Expected PHA changes completion date:	Not reported
Major Hazard:	Not reported
Process Control:	Not reported
Mitigation Systems:	Not reported
Monitoring/Detection:	Not reported
Changes since the last process hazard analysis:	Not reported
Most recent review of op. procedures:	Not reported
Most recent training progs review/update:	Not reported
Training:	Not reported
Competency testing:	Not reported
Most recent maintenance review date:	Not reported
Most recent equipment inspection date:	Not reported
Equipment tested:	Not reported
Most recent changes by mgmt:	Not reported
Date of most recent review/update:	Not reported
Date of pre-start review:	Not reported
Most recent compliance audit date:	Not reported
Expected date of audit completion:	Not reported
Most recent incident investigation:	Not reported
Expected date of investigation changes:	Not reported
Date of participation plan review:	Not reported
Date of hot work permit review:	Not reported
Date of contractor safety review:	Not reported
Date of contractor safety eval. review:	Not reported
Record has CBI data:	Not reported
Safety review date:	Not reported
Federal Regulation:	Not reported
Federal regulation comment:	Not reported
Major Hazard:	Not reported
Process Control:	Not reported
Mitigation Systems:	Not reported

MAP FINDINGS

Map ID
 Direction
 Distance
 Distance (ft.)Site

EDR ID Number

Database(s) EPA ID Number

INDIANA AMERICAN WATER - MARLIN PLANT (Continued)

1011828165

Monitoring/Detection: Not reported
 Changes since the last process hazard analysis: Not reported
 Most recent hazard review/update: Not reported
 Most recent review of op. procedures: Not reported
 Most recent training progs review/update: Not reported
 Expected completion of review changes: Not reported
 Training: Not reported
 Competency testing: Not reported
 Most recent maintenance review date: Not reported
 Most recent equipment inspection date: Not reported
 Equipment tested: Not reported
 Most recent compliance audit date: Not reported
 Expected date of audit completion: Not reported
 Most recent incident investigation: Not reported
 Expected date of investigation changes: Not reported
 Record has CBI data: Not reported
 Date of most recent changes: Not reported
 Chemical name: Chlorine
 Process chemical qty in 100s lbs: 2000
 Process flammable chemical name: Not reported

RMP:

Percent weight of chemical: Not reported
 Physical state: Not reported
 Analytical basic: Not reported
 Scenario: Not reported
 Quantity released in pounds: Not reported
 Release duration in minutes: Not reported
 Release rate in pounds per second: Not reported
 Wind speed in meters/second: Not reported
 Stability class: Not reported
 Topography: Not reported
 Distance to endpoint in miles: Not reported
 Residential population: Not reported
 Public receptors: Not reported
 Environmental receptors: Not reported
 Passive mitigation: Not reported
 Active mitigation: Not reported

RMP:

Percent weight of chemical: Not reported
 Physical state: Not reported
 Analytical basic: Not reported
 Scenario: Not reported
 Quantity released in pounds: Not reported
 Release duration in minutes: Not reported
 Release rate in pounds per second: Not reported
 Wind speed in meters/second: Not reported
 Stability class: Not reported
 Topography: Not reported
 Distance to endpoint in miles: Not reported
 Residential population: Not reported
 Public receptors: Not reported
 Environmental receptors: Not reported
 Passive mitigation: Not reported

RMP:

Endpoint used: Not reported
 LFL value: Not reported

MAP FINDINGS

Map ID
 Direction
 Distance
 Distance (ft.)Site

EDR ID Number
 EPA ID Number

Database(s)

INDIANA AMERICAN WATER - MARLIN PLANT (Continued)

1011828165

Analytical basic:	Not reported
Scenario:	Not reported
Quantity released in pounds:	Not reported
Distance to endpoint in miles:	Not reported
Residential population:	Not reported
Public receptors:	Not reported
Environmental receptors:	Not reported
Passive mitigation:	Not reported
Active mitigation:	Not reported
RMP:	
Analytical basic:	Not reported
Quantity released in pounds:	Not reported
Distance to endpoint in miles:	Not reported
Residential population:	Not reported
Public receptors:	Not reported
Environmental receptors:	Not reported
Passive mitigation:	Not reported
Safety review date:	Not reported
Most recent PHA date:	Not reported
Process Hazard Analysis:	Not reported
Expected PHA changes completion date:	Not reported
Major Hazard:	Not reported
Process Control:	Not reported
Mitigation Systems:	Not reported
Monitoring/Detection:	Not reported
Changes since the last process hazard analysis:	Not reported
Most recent review of op. procedures:	Not reported
Most recent training progs review/update:	Not reported
Training:	Not reported
Competency testing:	Not reported
Most recent maintenance review date:	Not reported
Most recent equipment inspection date:	Not reported
Equipment tested:	Not reported
Most recent changes by mgmt:	Not reported
Date of most recent review/update:	Not reported
Date of pre-start review:	Not reported
Most recent compliance audit date:	Not reported
Expected date of audit completion:	Not reported
Most recent incident investigation:	Not reported
Expected date of investigation changes:	Not reported
Date of participation plan review:	Not reported
Date of hot work permit review:	Not reported
Date of contractor safety review:	Not reported
Date of contractor safety eval. review:	Not reported
Record has CBI data:	Not reported
Safety review date:	Not reported
Federal Regulation:	Not reported
Federal regulation comment:	Not reported
Major Hazard:	Not reported
Process Control:	Not reported
Mitigation Systems:	Not reported
Monitoring/Detection:	Not reported
Changes since the last process hazard analysis:	Not reported
Most recent hazard review/update:	Not reported
Most recent review of op. procedures:	Not reported
Most recent training progs review/update:	Not reported
Expected completion of review changes:	Not reported

MAP FINDINGS

Map ID
 Direction
 Distance
 Distance (ft.)Site

EDR ID Number

Database(s) EPA ID Number

INDIANA AMERICAN WATER - MARLIN PLANT (Continued)

1011828165

Training: Not reported
 Competency testing: Not reported
 Most recent maintenance review date: Not reported
 Most recent equipment inspection date: Not reported
 Equipment tested: Not reported
 Most recent compliance audit date: Not reported
 Expected date of audit completion: Not reported
 Most recent incident investigation: Not reported
 Expected date of investigation changes: Not reported
 Record has CBI data: Not reported
 Date of most recent changes: Not reported

RMP:

ER plan: Not reported
 ER plan most recent review date: 2009-02-10 00:00:00
 ER plan most recent employee training date: 2009-02-10 00:00:00
 Local agency coordinating ER plan: Johnson County LEPC
 Telephone of the coordinating local agency: 3177369064
 Federal regulation: True
 OSHA 1910 120: True
 SPCC: True
 RCRA: False
 OPA 90: False
 EPCRA: True
 Other Regulations: Not reported

RMP:

Facility ID: 1000003588
 LEPC city: Johnson County LEPC
 Facility decimal latitude: 39.619220
 Facility decimal longitude: -086.208330
 Is facility in county box: T
 LatLong method: GO
 LatLong description: AB
 Home page web address: www.amwater.com
 Facility telephone: 8004928373
 Facility email: evandell@amwater.com
 Facility DUNS #: 6938930
 Parent's name: Thames Water LLC
 Partner's name: RWE AG
 Parent's DUNS #: 0
 Partner's DUNS #: 0
 Operator's name: Indiana American Water
 Operator's telephone: 3178852432
 Operator's address: 110 South Park Boulevard
 Operator's address2: P.O. Box 99
 Operators City,St,Zip: Greenwood, IN 46142 0099
 RMP implementation contact: Edward R. Vandall
 RMP contact title: Loss Control Manager
 Emergency contact: Ron Ballard
 Emergency contact title: Network Superintendent
 Emergency contact telephone: 3178810270
 24 hour emergency telephone: 3174073734
 Emergency contact ext/pin #: Not reported
 Number of full time employees: 2
 EPA ID: Not reported
 Facility ID provided by CEPPO: 10000024653

MAP FINDINGS

Map ID
 Direction
 Distance
 Distance (ft.)Site

EDR ID Number
 EPA ID Number

Database(s)

INDIANA AMERICAN WATER - MARLIN PLANT (Continued)

1011828165

Is facility covered by OSHA PSM: T
 Is facility covered by EPCRA 302: T
 Is fac. covered by CAA Title V 112(2): F
 Clean air op. permit/State ID: Not reported
 Last safety insp. dat: 2008-05-22 00:00:00
 Inspected by: OSHA
 Is it OSHA approved with star/merit ranking: False
 Will RMP involve predictive filing: False
 Submission type: Resubmission
 RMP description: Not reported
 Facility has no accident hist. recs: False
 Foreign owner's address: Not reported
 Foreign owner's zip: Not reported
 Foreign owner's country: Not reported
 Claim # of employees as CBI: False
 Date RMP accepted by EPA: 2009-06-01 00:00:00
 Date of error Report: Not reported
 Date RMP received: 2009-06-01 00:00:00
 Does RMP contain graphics files: False
 Does RMP contain attachments: False
 Was certification letter received: True
 RMP submission method: RMP*eSubmit
 Does RMP contain CBI substantiation: False
 Does RMP contain electronic waiver: False
 Date RMP postmarked: 2009-06-01 00:00:00
 Is RMP complete: True
 Date of de-registration: Not reported
 Date de-registration is effective: Not reported
 Anniversary date: 2014-06-01 00:00:00
 Does RMP contain CBI data: False
 Does RMP contain unsanitized CBI version: False
 RMP version #: 1.0
 FRS latitude: 39.615499999999997
 FRS longitude: -86.079099999999997
 FRS Description: PLANT ENTRANCE (GENERAL)
 FRS Method: ZIP+4 CENTROID

RMP:

Process ID: 1000004394
 NA & Industry Classification Sys.code(s): 22131
 NAICS code description: Water Supply and Irrigation Systems
 Optional facility description: Chlorine
 Program level: 3
 Record contains CBI data: False

RMP:

Chemical name: Public OCA Chemical
 Process chemical qty in 100s lbs: 0
 Process flammable chemical name: Not reported

RMP:

Percent weight of chemical: 100
 Physical state: c
 Analytical basic: EPA's RMP*CompAA
 Scenario: Not reported
 Quantity released in pounds: Not reported
 Release duration in minutes: Not reported
 Release rate in pounds per second: Not reported

MAP FINDINGS

Map ID
 Direction
 Distance
 Distance (ft.)Site

EDR ID Number

Database(s) EPA ID Number

INDIANA AMERICAN WATER - MARLIN PLANT (Continued)

1011828165

Wind speed in meters/second: 1.5
 Stability class: F
 Topography: b
 Distance to endpoint in miles: Not reported
 Residential population: Not reported
 Public receptors: Not reported
 Environmental receptors: Not reported
 Passive mitigation: Enclosures
 Active mitigation: Emergency shutdown, Halogen system

RMP:

Percent weight of chemical: 100
 Physical state: b
 Analytical basic: EPA's RMP*Comp(TM)
 Scenario: Not reported
 Quantity released in pounds: Not reported
 Release duration in minutes: 10
 Release rate in pounds per second: Not reported
 Wind speed in meters/second: 1.5
 Stability class: F
 Topography: b
 Distance to endpoint in miles: Not reported
 Residential population: Not reported
 Public receptors: Not reported
 Environmental receptors: Not reported
 Passive mitigation: Enclosures

RMP:

Endpoint used: Not reported
 LFL value: Not reported
 Analytical basic: Not reported
 Scenario: Not reported
 Quantity released in pounds: Not reported
 Distance to endpoint in miles: Not reported
 Residential population: Not reported
 Public receptors: Not reported
 Environmental receptors: Not reported
 Passive mitigation: Not reported
 Active mitigation: Not reported

RMP:

Analytical basic: Not reported
 Quantity released in pounds: Not reported
 Distance to endpoint in miles: Not reported
 Residential population: Not reported
 Public receptors: Not reported
 Environmental receptors: Not reported
 Passive mitigation: Not reported
 Safety review date: Not reported
 Most recent PHA date: Not reported
 Process Hazard Analysis: Not reported
 Expected PHA changes completion date: Not reported
 Major Hazard: Not reported
 Process Control: Not reported
 Mitigation Systems: Not reported
 Monitoring/Detection: Not reported
 Changes since the last process hazard analysis: Not reported
 Most recent review of op. procedures: Not reported
 Most recent training progs review/update: Not reported

MAP FINDINGS

Map ID
 Direction
 Distance
 Distance (ft.)Site

EDR ID Number
 EPA ID Number

Database(s)

INDIANA AMERICAN WATER - MARLIN PLANT (Continued)

1011828165

Training:	Not reported
Competency testing:	Not reported
Most recent maintenance review date:	Not reported
Most recent equipment inspection date:	Not reported
Equipment tested:	Not reported
Most recent changes by mgmt:	Not reported
Date of most recent review/update:	Not reported
Date of pre-start review:	Not reported
Most recent compliance audit date:	Not reported
Expected date of audit completion:	Not reported
Most recent incident investigation:	Not reported
Expected date of investigation changes:	Not reported
Date of participation plan review:	Not reported
Date of hot work permit review:	Not reported
Date of contractor safety review:	Not reported
Date of contractor safety eval. review:	Not reported
Record has CBI data:	Not reported
Safety review date:	Not reported
Federal Regulation:	Not reported
Federal regulation comment:	Not reported
Major Hazard:	Not reported
Process Control:	Not reported
Mitigation Systems:	Not reported
Monitoring/Detection:	Not reported
Changes since the last process hazard analysis:	Not reported
Most recent hazard review/update:	Not reported
Most recent review of op. procedures:	Not reported
Most recent training progs review/update:	Not reported
Expected completion of review changes:	Not reported
Training:	Not reported
Competency testing:	Not reported
Most recent maintenance review date:	Not reported
Most recent equipment inspection date:	Not reported
Equipment tested:	Not reported
Most recent compliance audit date:	Not reported
Expected date of audit completion:	Not reported
Most recent incident investigation:	Not reported
Expected date of investigation changes:	Not reported
Record has CBI data:	Not reported
Date of most recent changes:	Not reported
Chemical name:	Chlorine
Process chemical qty in 100s lbs:	6000
Process flammable chemical name:	Not reported
RMP:	
Percent weight of chemical:	Not reported
Physical state:	Not reported
Analytical basic:	Not reported
Scenario:	Not reported
Quantity released in pounds:	Not reported
Release duration in minutes:	Not reported
Release rate in pounds per second:	Not reported
Wind speed in meters/second:	Not reported
Stability class:	Not reported
Topography:	Not reported
Distance to endpoint in miles:	Not reported
Residential population:	Not reported
Public receptors:	Not reported

MAP FINDINGS

Map ID
 Direction
 Distance
 Distance (ft.)Site

EDR ID Number
 EPA ID Number

Database(s)

INDIANA AMERICAN WATER - MARLIN PLANT (Continued)

1011828165

Environmental receptors:	Not reported
Passive mitigation:	Not reported
Active mitigation:	Not reported
RMP:	
Percent weight of chemical:	Not reported
Physical state:	Not reported
Analytical basic:	Not reported
Scenario:	Not reported
Quantity released in pounds:	Not reported
Release duration in minutes:	Not reported
Release rate in pounds per second:	Not reported
Wind speed in meters/second:	Not reported
Stability class:	Not reported
Topography:	Not reported
Distance to endpoint in miles:	Not reported
Residential population:	Not reported
Public receptors:	Not reported
Environmental receptors:	Not reported
Passive mitigation:	Not reported
RMP:	
Endpoint used:	Not reported
LFL value:	Not reported
Analytical basic:	Not reported
Scenario:	Not reported
Quantity released in pounds:	Not reported
Distance to endpoint in miles:	Not reported
Residential population:	Not reported
Public receptors:	Not reported
Environmental receptors:	Not reported
Passive mitigation:	Not reported
Active mitigation:	Not reported
RMP:	
Analytical basic:	Not reported
Quantity released in pounds:	Not reported
Distance to endpoint in miles:	Not reported
Residential population:	Not reported
Public receptors:	Not reported
Environmental receptors:	Not reported
Passive mitigation:	Not reported
Safety review date:	Not reported
Most recent PHA date:	Not reported
Process Hazard Analysis:	Not reported
Expected PHA changes completion date:	Not reported
Major Hazard:	Not reported
Process Control:	Not reported
Mitigation Systems:	Not reported
Monitoring/Detection:	Not reported
Changes since the last process hazard analysis:	Not reported
Most recent review of op. procedures:	Not reported
Most recent training progs review/update:	Not reported
Training:	Not reported
Competency testing:	Not reported
Most recent maintenance review date:	Not reported
Most recent equipment inspection date:	Not reported
Equipment tested:	Not reported
Most recent changes by mgmt:	Not reported

MAP FINDINGS

Map ID
 Direction
 Distance
 Distance (ft.)Site

EDR ID Number
 EPA ID Number

Database(s)

INDIANA AMERICAN WATER - MARLIN PLANT (Continued)

1011828165

Date of most recent review/update:	Not reported
Date of pre-start review:	Not reported
Most recent compliance audit date:	Not reported
Expected date of audit completion:	Not reported
Most recent incident investigation:	Not reported
Expected date of investigation changes:	Not reported
Date of participation plan review:	Not reported
Date of hot work permit review:	Not reported
Date of contractor safety review:	Not reported
Date of contractor safety eval. review:	Not reported
Record has CBI data:	Not reported
Safety review date:	Not reported
Federal Regulation:	Not reported
Federal regulation comment:	Not reported
Major Hazard:	Not reported
Process Control:	Not reported
Mitigation Systems:	Not reported
Monitoring/Detection:	Not reported
Changes since the last process hazard analysis:	Not reported
Most recent hazard review/update:	Not reported
Most recent review of op. procedures:	Not reported
Most recent training progs review/update:	Not reported
Expected completion of review changes:	Not reported
Training:	Not reported
Competency testing:	Not reported
Most recent maintenance review date:	Not reported
Most recent equipment inspection date:	Not reported
Equipment tested:	Not reported
Most recent compliance audit date:	Not reported
Expected date of audit completion:	Not reported
Most recent incident investigation:	Not reported
Expected date of investigation changes:	Not reported
Record has CBI data:	Not reported
Date of most recent changes:	Not reported
RMP:	
ER plan:	Not reported
ER plan most recent review date:	2009-02-10 00:00:00
ER plan most recent employee training date:	2009-02-10 00:00:00
Local agency coordinating ER plan:	Johnson County LEPC
Telephone of the coordinating local agency:	3177369064
Federal regulation:	True
OSHA 1910 120:	True
SPCC:	True
RCRA:	False
OPA 90:	False
EPCRA:	True
Other Regulations:	Not reported
RMP:	
Facility ID:	52037
LEPC city:	Johnson County LEPC
Facility decimal latitude:	39.619220
Facility decimal longitude:	-086.208330
Is facility in county box:	T
LatLong method:	GO
LatLong description:	AB

MAP FINDINGS

Map ID
 Direction
 Distance
 Distance (ft.)Site

EDR ID Number
 EPA ID Number

Database(s)

INDIANA AMERICAN WATER - MARLIN PLANT (Continued)

1011828165

Home page web address: www.amwater.com
 Facility telephone: 8004928373
 Facility email: evandell@amwater.com
 Facility DUNS #: 6938930
 Parent's name: Thames Water LLC
 Partner's name: RWE AG
 Parent's DUNS #: 0
 Partner's DUNS #: 0
 Operator's name: Indiana American Water
 Operator's telephone: 3178852400
 Operator's address: 110 South Park Boulevard
 Operator's address2: P.O. Box 99
 Operators City,St,Zip: Greenwood, IN 46142 0099
 RMP implementation contact: Edward R. Vandall
 RMP contact title: Loss Control Manager
 Emergency contact: Ron Ballard
 Emergency contact title: Network Superintendent
 Emergency contact telephone: 3178810270
 24 hour emergency telephone: 3174073748
 Emergency contact ext/pin #: Not reported
 Number of full time employees: 2
 EPA ID: Not reported
 Facility ID provided by CEPPO: 100000024653
 Is facility covered by OSHA PSM: T
 Is facility covered by EPCRA 302: T
 Is fac. covered by CAA Title V 112(2): F
 Clean air op. permit/State ID: Not reported
 Last safety insp. dat: 2008-05-22 00:00:00
 Inspected by: EPA
 Is it OSHA approved with star/merit ranking: False
 Will RMP involve predictive filing: False
 Submission type: Correction
 RMP description: Revised - 15 September 2004
 Facility has no accident hist. recs: True
 Foreign owner's address: Not reported
 Foreign owner's zip: Not reported
 Foreign owner's country: Not reported
 Claim # of employees as CBI: False
 Date RMP accepted by EPA: 2008-07-01 00:00:00
 Date of error Report: Not reported
 Date RMP received: 2008-06-30 00:00:00
 Does RMP contain graphics files: False
 Does RMP contain attachments: False
 Was certification letter received: True
 RMP submission method: RMP*Submit
 Does RMP contain CBI substantiation: False
 Does RMP contain electronic waiver: False
 Date RMP postmarked: 2008-06-26 00:00:00
 Is RMP complete: True
 Date of de-registration: Not reported
 Date de-registration is effective: Not reported
 Anniversary date: 2009-06-18 00:00:00
 Does RMP contain CBI data: False
 Does RMP contain unsanitized CBI version: False
 RMP version #: 3.8
 FRS latitude: 39.615499999999997
 FRS longitude: -86.079099999999997

MAP FINDINGS

Map ID
 Direction
 Distance
 Distance (ft.)Site

EDR ID Number
 EPA ID Number

Database(s)

INDIANA AMERICAN WATER - MARLIN PLANT (Continued)

1011828165

FRS Description: PLANT ENTRANCE (GENERAL)
 FRS Method: ZIP+4 CENTROID

RMP:

Process ID: 75575
 NA & Industry Classification Sys.code(s): 22131
 NAICS code description: Water Supply and Irrigation Systems
 Optional facility description: Not reported
 Program level: 3
 Record contains CBI data: False

RMP:

Chemical name: Chlorine
 Process chemical qty in 100s lbs: 2000
 Process flammable chemical name: Not reported

RMP:

Percent weight of chemical: Not reported
 Physical state: Not reported
 Analytical basic: Not reported
 Scenario: Not reported
 Quantity released in pounds: Not reported
 Release duration in minutes: Not reported
 Release rate in pounds per second: Not reported
 Wind speed in meters/second: Not reported
 Stability class: Not reported
 Topography: Not reported
 Distance to endpoint in miles: Not reported
 Residential population: Not reported
 Public receptors: Not reported
 Environmental receptors: Not reported
 Passive mitigation: Not reported
 Active mitigation: Not reported

RMP:

Percent weight of chemical: Not reported
 Physical state: Not reported
 Analytical basic: Not reported
 Scenario: Not reported
 Quantity released in pounds: Not reported
 Release duration in minutes: Not reported
 Release rate in pounds per second: Not reported
 Wind speed in meters/second: Not reported
 Stability class: Not reported
 Topography: Not reported
 Distance to endpoint in miles: Not reported
 Residential population: Not reported
 Public receptors: Not reported
 Environmental receptors: Not reported
 Passive mitigation: Not reported

RMP:

Endpoint used: Not reported
 LFL value: Not reported
 Analytical basic: Not reported
 Scenario: Not reported
 Quantity released in pounds: Not reported
 Distance to endpoint in miles: Not reported
 Residential population: Not reported

MAP FINDINGS

Map ID
 Direction
 Distance
 Distance (ft.)Site

EDR ID Number
 EPA ID Number

Database(s)

INDIANA AMERICAN WATER - MARLIN PLANT (Continued)

1011828165

Public receptors:	Not reported
Environmental receptors:	Not reported
Passive mitigation:	Not reported
Active mitigation:	Not reported
RMP:	
Analytical basic:	Not reported
Quantity released in pounds:	Not reported
Distance to endpoint in miles:	Not reported
Residential population:	Not reported
Public receptors:	Not reported
Environmental receptors:	Not reported
Passive mitigation:	Not reported
Safety review date:	Not reported
Most recent PHA date:	Not reported
Process Hazard Analysis:	Not reported
Expected PHA changes completion date:	Not reported
Major Hazard:	Not reported
Process Control:	Not reported
Mitigation Systems:	Not reported
Monitoring/Detection:	Not reported
Changes since the last process hazard analysis:	Not reported
Most recent review of op. procedures:	Not reported
Most recent training progs review/update:	Not reported
Training:	Not reported
Competency testing:	Not reported
Most recent maintenance review date:	Not reported
Most recent equipment inspection date:	Not reported
Equipment tested:	Not reported
Most recent changes by mgmt:	Not reported
Date of most recent review/update:	Not reported
Date of pre-start review:	Not reported
Most recent compliance audit date:	Not reported
Expected date of audit completion:	Not reported
Most recent incident investigation:	Not reported
Expected date of investigation changes:	Not reported
Date of participation plan review:	Not reported
Date of hot work permit review:	Not reported
Date of contractor safety review:	Not reported
Date of contractor safety eval. review:	Not reported
Record has CBI data:	Not reported
Safety review date:	Not reported
Federal Regulation:	Not reported
Federal regulation comment:	Not reported
Major Hazard:	Not reported
Process Control:	Not reported
Mitigation Systems:	Not reported
Monitoring/Detection:	Not reported
Changes since the last process hazard analysis:	Not reported
Most recent hazard review/update:	Not reported
Most recent review of op. procedures:	Not reported
Most recent training progs review/update:	Not reported
Expected completion of review changes:	Not reported
Training:	Not reported
Competency testing:	Not reported
Most recent maintenance review date:	Not reported
Most recent equipment inspection date:	Not reported
Equipment tested:	Not reported

MAP FINDINGS

Map ID
 Direction
 Distance
 Distance (ft.)Site

EDR ID Number
 EPA ID Number

Database(s)

INDIANA AMERICAN WATER - MARLIN PLANT (Continued)

1011828165

Most recent compliance audit date: Not reported
 Expected date of audit completion: Not reported
 Most recent incident investigation: Not reported
 Expected date of investigation changes: Not reported
 Record has CBI data: Not reported
 Date of most recent changes: Not reported
 Chemical name: Public OCA Chemical
 Process chemical qty in 100s lbs: 0
 Process flammable chemical name: Not reported

RMP:

Percent weight of chemical: 100
 Physical state: c
 Analytical basic: EPA's RMP*Comp
 Scenario: Not reported
 Quantity released in pounds: Not reported
 Release duration in minutes: Not reported
 Release rate in pounds per second: Not reported
 Wind speed in meters/second: 1.5
 Stability class: F
 Topography: b
 Distance to endpoint in miles: Not reported
 Residential population: Not reported
 Public receptors: Not reported
 Environmental receptors: Not reported
 Passive mitigation: Enclosures
 Active mitigation: Emergency shutdown

RMP:

Percent weight of chemical: 100
 Physical state: b
 Analytical basic: EPA's RMP*Comp(TM)
 Scenario: Not reported
 Quantity released in pounds: Not reported
 Release duration in minutes: 10
 Release rate in pounds per second: Not reported
 Wind speed in meters/second: 1.5
 Stability class: F
 Topography: b
 Distance to endpoint in miles: Not reported
 Residential population: Not reported
 Public receptors: Not reported
 Environmental receptors: Not reported
 Passive mitigation: Enclosures

RMP:

Endpoint used: Not reported
 LFL value: Not reported
 Analytical basic: Not reported
 Scenario: Not reported
 Quantity released in pounds: Not reported
 Distance to endpoint in miles: Not reported
 Residential population: Not reported
 Public receptors: Not reported
 Environmental receptors: Not reported
 Passive mitigation: Not reported
 Active mitigation: Not reported

RMP:

MAP FINDINGS

Map ID
 Direction
 Distance
 Distance (ft.)Site

EDR ID Number
 EPA ID Number

Database(s)

INDIANA AMERICAN WATER - MARLIN PLANT (Continued)

1011828165

Analytical basic:	Not reported
Quantity released in pounds:	Not reported
Distance to endpoint in miles:	Not reported
Residential population:	Not reported
Public receptors:	Not reported
Environmental receptors:	Not reported
Passive mitigation:	Not reported
Safety review date:	Not reported
Most recent PHA date:	Not reported
Process Hazard Analysis:	Not reported
Expected PHA changes completion date:	Not reported
Major Hazard:	Not reported
Process Control:	Not reported
Mitigation Systems:	Not reported
Monitoring/Detection:	Not reported
Changes since the last process hazard analysis:	Not reported
Most recent review of op. procedures:	Not reported
Most recent training progs review/update:	Not reported
Training:	Not reported
Competency testing:	Not reported
Most recent maintenance review date:	Not reported
Most recent equipment inspection date:	Not reported
Equipment tested:	Not reported
Most recent changes by mgmt:	Not reported
Date of most recent review/update:	Not reported
Date of pre-start review:	Not reported
Most recent compliance audit date:	Not reported
Expected date of audit completion:	Not reported
Most recent incident investigation:	Not reported
Expected date of investigation changes:	Not reported
Date of participation plan review:	Not reported
Date of hot work permit review:	Not reported
Date of contractor safety review:	Not reported
Date of contractor safety eval. review:	Not reported
Record has CBI data:	Not reported
Safety review date:	Not reported
Federal Regulation:	Not reported
Federal regulation comment:	Not reported
Major Hazard:	Not reported
Process Control:	Not reported
Mitigation Systems:	Not reported
Monitoring/Detection:	Not reported
Changes since the last process hazard analysis:	Not reported
Most recent hazard review/update:	Not reported
Most recent review of op. procedures:	Not reported
Most recent training progs review/update:	Not reported
Expected completion of review changes:	Not reported
Training:	Not reported
Competency testing:	Not reported
Most recent maintenance review date:	Not reported
Most recent equipment inspection date:	Not reported
Equipment tested:	Not reported
Most recent compliance audit date:	Not reported
Expected date of audit completion:	Not reported
Most recent incident investigation:	Not reported
Expected date of investigation changes:	Not reported
Record has CBI data:	Not reported

MAP FINDINGS

Map ID
 Direction
 Distance
 Distance (ft.)Site

EDR ID Number
 EPA ID Number

Database(s)

INDIANA AMERICAN WATER - MARLIN PLANT (Continued)

1011828165

Date of most recent changes:	Not reported
RMP:	
ER plan:	Not reported
ER plan most recent review date:	2008-03-01 00:00:00
ER plan most recent employee training date:	2004-04-01 00:00:00
Local agency coordinating ER plan:	Johnson County LEPC
Telephone of the coordinating local agency:	3177369064
Federal regulation:	True
OSHA 1910 120:	True
SPCC:	True
RCRA:	False
OPA 90:	False
EPCRA:	True
Other Regulations:	Not reported
RMP:	
Facility ID:	1000044034
LEPC city:	Johnson County LEPC
Facility decimal latitude:	39.619220
Facility decimal longitude:	-086.208330
Is facility in county box:	T
LatLong method:	GO
LatLong description:	AB
Home page web address:	www.amwater.com/inaw
Facility telephone:	8004928373
Facility email:	craig.murphy@amwater.com
Facility DUNS #:	6938930
Parent's name:	American Water
Partner's name:	Not reported
Parent's DUNS #:	0
Partner's DUNS #:	0
Operator's name:	Indiana American Water
Operator's telephone:	8004928373
Operator's address:	555 E. County Line Rd.
Operators City,St,Zip:	Greenwood, IN 46143
RMP implementation contact:	Craig Murphy
RMP contact title:	Sr. Specialist Operational Risk Mgt
Emergency contact:	Ron Ballard
Emergency contact title:	Operations Superintendent
Emergency contact telephone:	3178810270
24 hour emergency telephone:	3174073734
Emergency contact ext/pin #:	225
Number of full time employees:	2
EPA ID:	Not reported
Facility ID provided by CEPPO:	100000024653
Is facility covered by OSHA PSM:	T
Is facility covered by EPCRA 302:	T
Is fac. covered by CAA Title V 112(2):	F
Clean air op. permit/State ID:	Not reported
Last safety insp. dat:	2008-05-22 00:00:00
Inspected by:	OSHA
Is it OSHA approved with star/merit ranking:	False
Will RMP involve predictive filing:	False
Submission type:	Resubmission
RMP description:	Not reported
Facility has no accident hist. recs:	False

MAP FINDINGS

Map ID
 Direction
 Distance
 Distance (ft.)Site

EDR ID Number
 EPA ID Number

Database(s)

INDIANA AMERICAN WATER - MARLIN PLANT (Continued)

1011828165

Foreign owner's address: Not reported
 Foreign owner's zip: Not reported
 Foreign owner's country: Not reported
 Claim # of employees as CBI: False
 Date RMP accepted by EPA: 2014-06-09 00:00:00
 Date of error Report: Not reported
 Date RMP received: 2014-06-09 00:00:00
 Does RMP contain graphics files: False
 Does RMP contain attachments: False
 Was certification letter received: True
 RMP submission method: RMP*eSubmit
 Does RMP contain CBI substantiation: False
 Does RMP contain electronic waiver: False
 Date RMP postmarked: 2014-06-09 00:00:00
 Is RMP complete: True
 Date of de-registration: Not reported
 Date de-registration is effective: Not reported
 Anniversary date: 2019-06-09 00:00:00
 Does RMP contain CBI data: False
 Does RMP contain unsanitized CBI version: False
 RMP version #: 1.0
 FRS latitude: 39.615499999999997
 FRS longitude: -86.079099999999997
 FRS Description: PLANT ENTRANCE (GENERAL)
 FRS Method: ZIP+4 CENTROID

RMP:

Process ID: 1000054396
 NA & Industry Classification Sys.code(s): 22131
 NAICS code description: Water Supply and Irrigation Systems
 Optional facility description: Chlorine
 Program level: 3
 Record contains CBI data: False

RMP:

Chemical name: Chlorine
 Process chemical qty in 100s lbs: 6000
 Process flammable chemical name: Not reported

RMP:

Percent weight of chemical: Not reported
 Physical state: Not reported
 Analytical basic: Not reported
 Scenario: Not reported
 Quantity released in pounds: Not reported
 Release duration in minutes: Not reported
 Release rate in pounds per second: Not reported
 Wind speed in meters/second: Not reported
 Stability class: Not reported
 Topography: Not reported
 Distance to endpoint in miles: Not reported
 Residential population: Not reported
 Public receptors: Not reported
 Environmental receptors: Not reported
 Passive mitigation: Not reported
 Active mitigation: Not reported

RMP:

MAP FINDINGS

Map ID
 Direction
 Distance
 Distance (ft.)Site

EDR ID Number
 EPA ID Number

Database(s)

INDIANA AMERICAN WATER - MARLIN PLANT (Continued)

1011828165

Percent weight of chemical:	Not reported
Physical state:	Not reported
Analytical basic:	Not reported
Scenario:	Not reported
Quantity released in pounds:	Not reported
Release duration in minutes:	Not reported
Release rate in pounds per second:	Not reported
Wind speed in meters/second:	Not reported
Stability class:	Not reported
Topography:	Not reported
Distance to endpoint in miles:	Not reported
Residential population:	Not reported
Public receptors:	Not reported
Environmental receptors:	Not reported
Passive mitigation:	Not reported

RMP:

Endpoint used:	Not reported
LFL value:	Not reported
Analytical basic:	Not reported
Scenario:	Not reported
Quantity released in pounds:	Not reported
Distance to endpoint in miles:	Not reported
Residential population:	Not reported
Public receptors:	Not reported
Environmental receptors:	Not reported
Passive mitigation:	Not reported
Active mitigation:	Not reported

RMP:

Analytical basic:	Not reported
Quantity released in pounds:	Not reported
Distance to endpoint in miles:	Not reported
Residential population:	Not reported
Public receptors:	Not reported
Environmental receptors:	Not reported
Passive mitigation:	Not reported
Safety review date:	Not reported
Most recent PHA date:	Not reported
Process Hazard Analysis:	Not reported
Expected PHA changes completion date:	Not reported
Major Hazard:	Not reported
Process Control:	Not reported
Mitigation Systems:	Not reported
Monitoring/Detection:	Not reported
Changes since the last process hazard analysis:	Not reported
Most recent review of op. procedures:	Not reported
Most recent training progs review/update:	Not reported
Training:	Not reported
Competency testing:	Not reported
Most recent maintenance review date:	Not reported
Most recent equipment inspection date:	Not reported
Equipment tested:	Not reported
Most recent changes by mgmt:	Not reported
Date of most recent review/update:	Not reported
Date of pre-start review:	Not reported
Most recent compliance audit date:	Not reported
Expected date of audit completion:	Not reported

MAP FINDINGS

Map ID
 Direction
 Distance
 Distance (ft.)Site

EDR ID Number
 EPA ID Number

Database(s)

INDIANA AMERICAN WATER - MARLIN PLANT (Continued)

1011828165

Most recent incident investigation:	Not reported
Expected date of investigation changes:	Not reported
Date of participation plan review:	Not reported
Date of hot work permit review:	Not reported
Date of contractor safety review:	Not reported
Date of contractor safety eval. review:	Not reported
Record has CBI data:	Not reported
Safety review date:	Not reported
Federal Regulation:	Not reported
Federal regulation comment:	Not reported
Major Hazard:	Not reported
Process Control:	Not reported
Mitigation Systems:	Not reported
Monitoring/Detection:	Not reported
Changes since the last process hazard analysis:	Not reported
Most recent hazard review/update:	Not reported
Most recent review of op. procedures:	Not reported
Most recent training progs review/update:	Not reported
Expected completion of review changes:	Not reported
Training:	Not reported
Competency testing:	Not reported
Most recent maintenance review date:	Not reported
Most recent equipment inspection date:	Not reported
Equipment tested:	Not reported
Most recent compliance audit date:	Not reported
Expected date of audit completion:	Not reported
Most recent incident investigation:	Not reported
Expected date of investigation changes:	Not reported
Record has CBI data:	Not reported
Date of most recent changes:	Not reported
Chemical name:	Public OCA Chemical
Process chemical qty in 100s lbs:	0
Process flammable chemical name:	Not reported
RMP:	
Percent weight of chemical:	100
Physical state:	c
Analytical basic:	EPA's RMP*Comp(TM)
Scenario:	Not reported
Quantity released in pounds:	Not reported
Release duration in minutes:	Not reported
Release rate in pounds per second:	Not reported
Wind speed in meters/second:	1.5
Stability class:	F
Topography:	b
Distance to endpoint in miles:	Not reported
Residential population:	Not reported
Public receptors:	Not reported
Environmental receptors:	Not reported
Passive mitigation:	Enclosures
Active mitigation:	Emergency shutdown, Halogen system
RMP:	
Percent weight of chemical:	100
Physical state:	b
Analytical basic:	EPA's RMP*Comp(TM)
Scenario:	Not reported
Quantity released in pounds:	Not reported

MAP FINDINGS

Map ID
 Direction
 Distance
 Distance (ft.)Site

EDR ID Number
 EPA ID Number

Database(s)

INDIANA AMERICAN WATER - MARLIN PLANT (Continued)

1011828165

Release duration in minutes:	10
Release rate in pounds per second:	Not reported
Wind speed in meters/second:	1.5
Stability class:	F
Topography:	b
Distance to endpoint in miles:	Not reported
Residential population:	Not reported
Public receptors:	Not reported
Environmental receptors:	Not reported
Passive mitigation:	Enclosures

RMP:

Endpoint used:	Not reported
LFL value:	Not reported
Analytical basic:	Not reported
Scenario:	Not reported
Quantity released in pounds:	Not reported
Distance to endpoint in miles:	Not reported
Residential population:	Not reported
Public receptors:	Not reported
Environmental receptors:	Not reported
Passive mitigation:	Not reported
Active mitigation:	Not reported

RMP:

Analytical basic:	Not reported
Quantity released in pounds:	Not reported
Distance to endpoint in miles:	Not reported
Residential population:	Not reported
Public receptors:	Not reported
Environmental receptors:	Not reported
Passive mitigation:	Not reported
Safety review date:	Not reported
Most recent PHA date:	Not reported
Process Hazard Analysis:	Not reported
Expected PHA changes completion date:	Not reported
Major Hazard:	Not reported
Process Control:	Not reported
Mitigation Systems:	Not reported
Monitoring/Detection:	Not reported
Changes since the last process hazard analysis:	Not reported
Most recent review of op. procedures:	Not reported
Most recent training progs review/update:	Not reported
Training:	Not reported
Competency testing:	Not reported
Most recent maintenance review date:	Not reported
Most recent equipment inspection date:	Not reported
Equipment tested:	Not reported
Most recent changes by mgmt:	Not reported
Date of most recent review/update:	Not reported
Date of pre-start review:	Not reported
Most recent compliance audit date:	Not reported
Expected date of audit completion:	Not reported
Most recent incident investigation:	Not reported
Expected date of investigation changes:	Not reported
Date of participation plan review:	Not reported
Date of hot work permit review:	Not reported
Date of contractor safety review:	Not reported

MAP FINDINGS

Map ID
 Direction
 Distance
 Distance (ft.)Site

EDR ID Number
 EPA ID Number

Database(s)

INDIANA AMERICAN WATER - MARLIN PLANT (Continued)

1011828165

Date of contractor safety eval. review:	Not reported
Record has CBI data:	Not reported
Safety review date:	Not reported
Federal Regulation:	Not reported
Federal regulation comment:	Not reported
Major Hazard:	Not reported
Process Control:	Not reported
Mitigation Systems:	Not reported
Monitoring/Detection:	Not reported
Changes since the last process hazard analysis:	Not reported
Most recent hazard review/update:	Not reported
Most recent review of op. procedures:	Not reported
Most recent training progs review/update:	Not reported
Expected completion of review changes:	Not reported
Training:	Not reported
Competency testing:	Not reported
Most recent maintenance review date:	Not reported
Most recent equipment inspection date:	Not reported
Equipment tested:	Not reported
Most recent compliance audit date:	Not reported
Expected date of audit completion:	Not reported
Most recent incident investigation:	Not reported
Expected date of investigation changes:	Not reported
Record has CBI data:	Not reported
Date of most recent changes:	Not reported
RMP:	
ER plan:	Not reported
ER plan most recent review date:	2014-03-19 00:00:00
ER plan most recent employee training date:	2013-12-13 00:00:00
Local agency coordinating ER plan:	Johnson County LEPC
Telephone of the coordinating local agency:	3177369064
Federal regulation:	True
OSHA 1910 120:	True
SPCC:	True
RCRA:	False
OPA 90:	False
EPCRA:	True
Other Regulations:	Not reported

36

**INDIANA-AMERICAN WATER COMPANY, INC.
 5404 W FAIRVIEW RD
 GREENWOOD, IN 46142**

**IN AIRS S108483892
 N/A**

AIRS:

Status:	Issued
Source ID:	081-00046
Responsible Official Name:	Warren McPhail
Responsible Official Phone:	800-451-6027
SIC Code:	Not reported
Permit ID:	081-8645-00046 (No Electronic File Exists)
Permit Level:	Construction
Subtype Qualifier:	Registration
Issue Date:	08/25/1997
End Date:	Not reported
Source Contact:	Not reported
Application Received Start Date:	06/03/1997
Application Received End Date:	Not reported

MAP FINDINGS

Map ID Direction EDR ID Number
 Distance Database(s) EPA ID Number
 Distance (ft.)Site

INDIANA-AMERICAN WATER COMPANY, INC. (Continued)

S108483892

Public Notice Begins Start Date: Not reported
 Public Notice Begins End Date: Not reported
 Proposed Internet Upload Start Date: Not reported
 Proposed Internet Upload End Date: Not reported

36

**CVS PHARMACY #2843
 402 MARKET PLACE DRIVE
 GREENWOOD, IN 46142**

**RCRA-LQG 1014953111
 INR000131110**

RCRA-LQG:

Date form received by agency: 03/10/2015
 Facility name: CVS PHARMACY #2843
 Facility address: 402 MARKET PLACE DRIVE
 GREENWOOD, IN 46142
 EPA ID: INR000131110
 Mailing address: CVS DR 23062A
 WOONSOCKET, RI 02895
 Contact: WENDY L BRANT
 Contact address: CVS DRIVE
 WOONSOCKET, RI 02895
 Contact country: US
 Contact telephone: (401) 765-1500
 Contact email: WENDY.BRANT@CVSCAREMARK.COM
 EPA Region: 05
 Land type: Private
 Classification: Large Quantity Generator
 Description: Handler: generates 1,000 kg or more of hazardous waste during any calendar month; or generates more than 1 kg of acutely hazardous waste during any calendar month; or generates more than 100 kg of any residue or contaminated soil, waste or other debris resulting from the cleanup of a spill, into or on any land or water, of acutely hazardous waste during any calendar month; or generates 1 kg or less of acutely hazardous waste during any calendar month, and accumulates more than 1 kg of acutely hazardous waste at any time; or generates 100 kg or less of any residue or contaminated soil, waste or other debris resulting from the cleanup of a spill, into or on any land or water, of acutely hazardous waste during any calendar month, and accumulates more than 100 kg of that material at any time

Owner/Operator Summary:

Owner/operator name: HOOK-SUPERX, L.L.C.
 Owner/operator address: Not reported
 Not reported
 Owner/operator country: Not reported
 Owner/operator telephone: Not reported
 Legal status: Private
 Owner/Operator Type: Operator
 Owner/Op start date: 10/24/2010
 Owner/Op end date: Not reported
 Owner/operator name: HOOK-SUPERX, L.L.C.
 Owner/operator address: CVS DRIVE
 WOONSOCKET, RI 02895
 Owner/operator country: US
 Owner/operator telephone: (401) 765-1500
 Legal status: Private
 Owner/Operator Type: Owner

MAP FINDINGS

Map ID
 Direction
 Distance
 Distance (ft.)Site

EDR ID Number
 Database(s) EPA ID Number

CVS PHARMACY #2843 (Continued)

1014953111

Owner/Op start date: 12/17/2010
 Owner/Op end date: Not reported

Handler Activities Summary:

U.S. importer of hazardous waste: No
 Mixed waste (haz. and radioactive): No
 Recycler of hazardous waste: No
 Transporter of hazardous waste: No
 Treater, storer or disposer of HW: No
 Underground injection activity: No
 On-site burner exemption: No
 Furnace exemption: No
 Used oil fuel burner: No
 Used oil processor: No
 User oil refiner: No
 Used oil fuel marketer to burner: No
 Used oil Specification marketer: No
 Used oil transfer facility: No
 Used oil transporter: No

Historical Generators:

Date form received by agency: 03/22/2014
 Site name: CVS PHARMACY #2843
 Classification: Conditionally Exempt Small Quantity Generator

. Waste code: D001
 . Waste name: IGNITABLE WASTE

Date form received by agency: 05/13/2013
 Site name: CVS PHARMACY 2843
 Classification: Conditionally Exempt Small Quantity Generator

. Waste code: D001
 . Waste name: IGNITABLE WASTE

. Waste code: D002
 . Waste name: CORROSIVE WASTE

. Waste code: D011
 . Waste name: SILVER

. Waste code: P001
 . Waste name: 2H-1-BENZOPYRAN-2-ONE, 4-HYDROXY-3-(3-OXO-1-PHENYLBUTYL)-, & SALTS, WHEN PRESENT AT CONCENTRATIONS GREATER THAN 0.3% (OR) WARFARIN, & SALTS, WHEN PRESENT AT CONCENTRATIONS GREATER THAN 0.3%

. Waste code: P042
 . Waste name: 1,2-BENZENEDIOL, 4-[1-HYDROXY-2-(METHYLAMINO)ETHYL]-, (R)- (OR) EPINEPHRINE

. Waste code: P075
 . Waste name: NICOTINE, & SALTS (OR) PYRIDINE, 3-(1-METHYL-2-PYRROLIDINYL)-,(S)-, & SALTS

. Waste code: P081
 . Waste name: 1,2,3-PROPANETRIOL, TRINITRATE (R) (OR) NITROGLYCERINE (R)

MAP FINDINGS

Map ID
 Direction
 Distance
 Distance (ft.)Site

EDR ID Number

Database(s) EPA ID Number

CVS PHARMACY #2843 (Continued)

1014953111

Date form received by agency: 03/26/2012
 Site name: CVS PHARMACY 2843
 Classification: Small Quantity Generator

. Waste code: D001
 . Waste name: IGNITABLE WASTE

. Waste code: D002
 . Waste name: CORROSIVE WASTE

. Waste code: D011
 . Waste name: SILVER

. Waste code: P001
 . Waste name: 2H-1-BENZOPYRAN-2-ONE, 4-HYDROXY-3-(3-OXO-1-PHENYLBUTYL)-, & SALTS, WHEN PRESENT AT CONCENTRATIONS GREATER THAN 0.3% (OR) WARFARIN, & SALTS, WHEN PRESENT AT CONCENTRATIONS GREATER THAN 0.3%

. Waste code: P042
 . Waste name: 1,2-BENZENEDIOL, 4-[1-HYDROXY-2-(METHYLAMINO)ETHYL]-, (R)- (OR) EPINEPHRINE

. Waste code: P075
 . Waste name: NICOTINE, & SALTS (OR) PYRIDINE, 3-(1-METHYL-2-PYRROLIDINYL)-,(S)-, & SALTS

. Waste code: P081
 . Waste name: 1,2,3-PROPANETRIOL, TRINITRATE (R) (OR) NITROGLYCERINE (R)

Violation Status: No violations found

Evaluation Action Summary:

Evaluation date: 07/25/2012
 Evaluation: COMPLIANCE EVALUATION INSPECTION ON-SITE
 Area of violation: Not reported
 Date achieved compliance: Not reported
 Evaluation lead agency: State

36

**CVS PHARMACY 2843
 402 MARKET PLACE DR
 GREENWOOD, IN 46142**

**FINDS 1015851234
 ECHO N/A**

FINDS:

Registry ID: 110045408135

Environmental Interest/Information System

RCRAInfo is a national information system that supports the Resource Conservation and Recovery Act (RCRA) program through the tracking of events and activities related to facilities that generate, transport, and treat, store, or dispose of hazardous waste. RCRAInfo allows RCRA program staff to track the notification, permit, compliance, and corrective action activities required under RCRA.

HAZARDOUS WASTE BIENNIAL REPORTER

STATE MASTER

MAP FINDINGS

Map ID			EDR ID Number
Direction			
Distance			
Distance (ft.)	Site	Database(s)	EPA ID Number

CVS PHARMACY 2843 (Continued)

1015851234

ECHO:
 Envid: 1015851234
 Registry ID: 110045408135
 DFR URL: http://echo.epa.gov/detailed_facility_report?fid=110045408135

36	CVS PHARMACY 2843 402 MARKET PLACE DR GREENWOOD, IN 46142	IN MANIFEST	S113901592 N/A
-----------	--	--------------------	---------------------------

IN MANIFEST:

Year:	2014
EPA ID:	INR000131110
Tons Generated:	0.00
Tons Shipped OffSite:	0.06
Year:	2013
EPA ID:	INR000131110
Tons Generated:	0.46
Tons Shipped OffSite:	0.46
Year:	2012
EPA ID:	INR000131110
Tons Generated:	0.00
Tons Shipped OffSite:	0.19

37	PRECISION CUT LAWN SVC LLC 164 BLUFF RD GREENWOOD, IN 46142	IN OISC	S117666485 N/A
-----------	--	----------------	---------------------------

OISC:

Name:	OISC
Physical Address:	Not reported
Mailing Address:	164 BLUFF RD
Phone:	317-691-8663
E-Mail:	Not reported
Applicator Name:	JASON J. CAMBRIDGE

38	KIEFERS LAWN SVC 122 BLUFFDALE DR GREENWOOD, IN 46142	IN OISC	S112255133 N/A
-----------	--	----------------	---------------------------

OISC:

Name:	OISC
Physical Address:	Not reported
Mailing Address:	122 BLUFFDALE DR
Phone:	317-752-0140
E-Mail:	Not reported
Applicator Name:	BRIAN KIEFER
Name:	OISC
Physical Address:	Not reported
Mailing Address:	122 BLUFFDALE DR
Phone:	317-752-0140
E-Mail:	Not reported

MAP FINDINGS

Map ID
 Direction
 Distance
 Distance (ft.)Site

EDR ID Number
 EPA ID Number

Database(s)

KIEFERS LAWN SVC (Continued)

S112255133

Applicator Name: MIKE ANTHONY RAYMER

38

**INDY FAMILY FARMS
 110 BLUFFDALE DR
 GREENWOOD, IN 46142**

**IN BULK S105565478
 IN OISC N/A**

IN BULK:

Facility ID: 6
 Facility Name 2: Not reported
 Mailing Addr: 110 BLUFFDALE DR
 Mailing City: GREENWOOD
 County Number: 41
 Facility Contact: RICHARDS, ERIC
 Facility Phone: (317) 714-8885
 GEO Result: S5HPNTSZ
 Lat/Lon: 39.6144000 -86.213399

OISC:

Name: OISC
 Physical Address: Not reported
 Mailing Address: 110 BLUFFDALE DR
 Phone: 317-888-3276
 EMail: Not reported
 Applicator Name: JOHN ERIC BURRESS

Name: OISC
 Physical Address: Not reported
 Mailing Address: 110 BLUFFDALE DR
 Phone: 317-888-3276
 EMail: Not reported
 Applicator Name: CHRISTOPHER A. TRISLER

Name: OISC
 Physical Address: Not reported
 Mailing Address: 110 BLUFFDALE DR
 Phone: 317-888-3276
 EMail: Not reported
 Applicator Name: ERIC SCOTT RICHARDS

39

**843 MULLINIX ROAD
 GREENWOOD, IN**

**IN SPILLS S109237639
 N/A**

SPILL:

Facility ID: 200806348
 Incident Date: 06/09/2008
 Report Date: 06/09/2008
 Material: OIL
 Spill Source: Individual
 Recovered Amount: Not reported
 Recovered Units: Not reported
 Spilled Amount: Not reported
 Spilled Units: Not reported
 Contained: Not reported
 Water Affected: NONE
 Spill Type: Spill

MAP FINDINGS

Map ID
 Direction
 Distance
 Distance (ft.)Site

EDR ID Number
 EPA ID Number

Database(s)

(Continued)

S109237639

Area Affected: SOIL
 Fish Killed: Not reported
 Water Supply Affected: Not reported
 Public Intake: N
 Incident Status: Not reported

39

VCNA PRAIRIE, INC

US MINES

1016474499

N/A

JOHNSON (County), IN

US MINES:

Mine ID: 1202390
 SIC code(s): 144200 000000 000000 000000 000000 000000
 Entity name: SMITH VALLEY
 Company: VCNA PRAIRIE, INC
 Status: 4
 Status date: 20100501
 Operation Class: non-Coal Mining
 Number of shops: 0
 Number of plants: 0
 Latitude: 39 36 16
 Longitude: 086 13 00

Violations Details:

Violation Number: 6173368
 Date Issued: 10/10/2007
 Mine Status: Abandoned
 Status Date: 05/01/2010
 Action Type: 104(a)
 Date Abated: 10/10/2007
 Citation/Order: Citation
 Sig and Sub Designation: N
 Proposed Penalty: 100.00
 Paid Penalty: 100.00
 Assessment Status code: Closed
 Assess. Case Status code: Proposed
 Assessment Amount: 100.00
 Year: 2007

Violation Number: 6173369
 Date Issued: 10/10/2007
 Mine Status: Abandoned
 Status Date: 05/01/2010
 Action Type: 104(a)
 Date Abated: 10/10/2007
 Citation/Order: Citation
 Sig and Sub Designation: N
 Proposed Penalty: 100.00
 Paid Penalty: 100.00
 Assessment Status code: Closed
 Assess. Case Status code: Proposed
 Assessment Amount: 100.00
 Year: 2007

Violation Number: 6173367
 Date Issued: 10/09/2007
 Mine Status: Abandoned

MAP FINDINGS

Map ID
 Direction
 Distance
 Distance (ft.)Site

EDR ID Number
 EPA ID Number

Database(s)

VCNA PRAIRIE, INC (Continued)

1016474499

Status Date: 05/01/2010
 Action Type: 104(a)
 Date Abated: 10/11/2007
 Citation/Order: Citation
 Sig and Sub Designation: N
 Proposed Penalty: 100.00
 Paid Penalty: 100.00
 Assessment Status code: Closed
 Assess. Case Status code: Proposed
 Assessment Amount: 100.00
 Year: 2007

Violation Number: 6173371
 Date Issued: 10/09/2007
 Mine Status: Abandoned
 Status Date: 05/01/2010
 Action Type: 104(a)
 Date Abated: 10/10/2007
 Citation/Order: Citation
 Sig and Sub Designation: N
 Proposed Penalty: 100.00
 Paid Penalty: 100.00
 Assessment Status code: Closed
 Assess. Case Status code: Proposed
 Assessment Amount: 100.00
 Year: 2007

Violation Number: 6173370
 Date Issued: 10/09/2007
 Mine Status: Abandoned
 Status Date: 05/01/2010
 Action Type: 104(a)
 Date Abated: 10/10/2007
 Citation/Order: Citation
 Sig and Sub Designation: N
 Proposed Penalty: 100.00
 Paid Penalty: 100.00
 Assessment Status code: Closed
 Assess. Case Status code: Proposed
 Assessment Amount: 100.00
 Year: 2007

Violation Number: 7819710
 Date Issued: 10/06/2009
 Mine Status: Abandoned
 Status Date: 05/01/2010
 Action Type: 104(a)
 Date Abated: 10/06/2009
 Citation/Order: Citation
 Sig and Sub Designation: Y
 Proposed Penalty: 117.00
 Paid Penalty: 117.00
 Assessment Status code: Closed
 Assess. Case Status code: Proposed
 Assessment Amount: 117.00
 Year: 2009

MAP FINDINGS

Map ID
 Direction
 Distance
 Distance (ft.)Site

EDR ID Number

Database(s) EPA ID Number

VCNA PRAIRIE, INC (Continued)

1016474499

Violation Number: 6173661
 Date Issued: 09/27/2006
 Mine Status: Abandoned
 Status Date: 05/01/2010
 Action Type: 104(a)
 Date Abated: 09/27/2006
 Citation/Order: Citation
 Sig and Sub Designation: N
 Proposed Penalty: 60.00
 Paid Penalty: 60.00
 Assessment Status code: Closed
 Assess. Case Status code: Proposed
 Assessment Amount: 60.00
 Year: 2006

Violation Number: 7806080
 Date Issued: 05/09/2007
 Mine Status: Abandoned
 Status Date: 05/01/2010
 Action Type: 104(a)
 Date Abated: 05/09/2007
 Citation/Order: Citation
 Sig and Sub Designation: N
 Proposed Penalty: 100.00
 Paid Penalty: 100.00
 Assessment Status code: Closed
 Assess. Case Status code: Proposed
 Assessment Amount: 100.00
 Year: 2007

Violation Number: 6412419
 Date Issued: 04/15/2009
 Mine Status: Abandoned
 Status Date: 05/01/2010
 Action Type: 104(a)
 Date Abated: 04/15/2009
 Citation/Order: Citation
 Sig and Sub Designation: N
 Proposed Penalty: 100.00
 Paid Penalty: 100.00
 Assessment Status code: Closed
 Assess. Case Status code: Proposed
 Assessment Amount: 100.00
 Year: 2009

Violation Number: 6412420
 Date Issued: 04/15/2009
 Mine Status: Abandoned
 Status Date: 05/01/2010
 Action Type: 104(a)
 Date Abated: 04/20/2009
 Citation/Order: Citation
 Sig and Sub Designation: Y
 Proposed Penalty: 100.00
 Paid Penalty: 100.00
 Assessment Status code: Closed
 Assess. Case Status code: Proposed

MAP FINDINGS

Map ID			EDR ID Number
Direction			
Distance			
Distance (ft.)Site		Database(s)	EPA ID Number

VCNA PRAIRIE, INC (Continued)

1016474499

Assessment Amount:	100.00
Year:	2009
Violation Number:	6412421
Date Issued:	04/15/2009
Mine Status:	Abandoned
Status Date:	05/01/2010
Action Type:	104(a)
Date Abated:	04/15/2009
Citation/Order:	Citation
Sig and Sub Designation:	N
Proposed Penalty:	100.00
Paid Penalty:	100.00
Assessment Status code:	Closed
Assess. Case Status code:	Proposed
Assessment Amount:	100.00
Year:	2009

**39 VCNA PRAIRIE INCORPORATED
6354 W SMITH VALLEY RD
GREENWOOD, IN 46143**

**FINDS 1016383403
ECHO N/A**

FINDS:

Registry ID:	110055159402
Environmental Interest/Information System STATE MASTER	

ECHO:

Envid:	1016383403
Registry ID:	110055159402
DFR URL:	http://echo.epa.gov/detailed_facility_report?fid=110055159402

**39 VCNA PRAIRIE INC
6354 W SMITH VALLEY RD
GREENWOOD, IN 46142**

**IN AIRS S116624071
N/A**

AIRS:

Status:	Issued
Source ID:	081-00059
Responsible Official Name:	Marcia Earl
Responsible Official Phone:	317-233-0863
SIC Code:	1442
Permit ID:	081-31554-00059 *
Permit Level:	SSOA
Subtype Qualifier:	Administrative Amendment
Issue Date:	03/15/2012
End Date:	Not reported
Source Contact:	Annick Maenhout
Application Received Start Date:	02/27/2012
Application Received End Date:	Not reported
Public Notice Begins Start Date:	Not reported
Public Notice Begins End Date:	Not reported
Proposed Internet Upload Start Date:	Not reported

MAP FINDINGS

Map ID
 Direction
 Distance
 Distance (ft.)Site

EDR ID Number
 EPA ID Number

Database(s)

VCNA PRAIRIE INC (Continued)

S116624071

Proposed Internet Upload End Date: Not reported

Status: Issued
 Source ID: 081-00059
 Responsible Official Name: Gary Freeman
 Responsible Official Phone: 317-233-5334
 SIC Code: 1442
 Permit ID: 081-23402-00059 *
 Permit Level: SSOA
 Subtype Qualifier: Not reported
 Issue Date: 08/09/2006
 End Date: Not reported
 Source Contact: Annick Maenhout
 Application Received Start Date: 07/21/2006
 Application Received End Date: Not reported
 Public Notice Begins Start Date: Not reported
 Public Notice Begins End Date: Not reported
 Proposed Internet Upload Start Date: Not reported
 Proposed Internet Upload End Date: Not reported

39

**WEST GROVE ELEMENTARY
 5800 W. SMITH VALLEY RD.
 GREENWOOD, IN 46142**

**IN SWRCY S109951102
 N/A**

SWRCY:

Program Company: Not reported
 Program Contact Name: Not reported
 Address: Not reported
 City: Not reported
 State: Not reported
 Zip: Not reported
 Contact Phone: Not reported
 County: Not reported
 Entity Type: Not reported
 Sites Notes: Not reported
 Customers: Not reported
 Materials Accepted: Newspaper, Magazines, Mixed Residential
 Website: Not reported
 Contact Name: Not reported
 Manufacturer: Not reported
 Processor: Not reported
 Broker: Not reported
 Other: Not reported
 Automotive Fluids: Not reported
 Batteries: Not reported
 Construction/Related Products: Not reported
 Electronics/Related Products: Not reported
 Glass: Not reported
 Industrial Materials: Not reported
 Metals: Not reported
 Paper: Not reported
 Plastics: Not reported
 Rubber: Not reported
 Textiles: Not reported
 Wood/Organics: Not reported

MAP FINDINGS

Map ID
 Direction
 Distance
 Distance (ft.)Site

EDR ID Number
 Database(s)
 EPA ID Number

39 WEST GROVE ELEMENTARY **IN SWRCY S109951101**
5800 W SMITH VALLEY RD. **N/A**
GREENWOOD, IN 46142

SWRCY:
 Program Company: Not reported
 Program Contact Name: Not reported
 Address: Not reported
 City: Not reported
 State: Not reported
 Zip: Not reported
 Contact Phone: Not reported
 County: Not reported
 Entity Type: Not reported
 Sites Notes: Not reported
 Customers: Not reported
 Materials Accepted: Newspaper, Magazines, Mixed Residential
 Website: Not reported
 Contact Name: Not reported
 Manufacturer: Not reported
 Processor: Not reported
 Broker: Not reported
 Other: Not reported
 Automotive Fluids: Not reported
 Batteries: Not reported
 Construction/Related Products: Not reported
 Electronics/Related Products: Not reported
 Glass: Not reported
 Industrial Materials: Not reported
 Metals: Not reported
 Paper: Not reported
 Plastics: Not reported
 Rubber: Not reported
 Textiles: Not reported
 Wood/Organics: Not reported

39 SPEEDWAY 6027 **IN LUST U004188011**
6100 W SMITH VALLEY RD **IN UST N/A**
GREENWOOD, IN 46142

LUST:
 Facility ID: 6664
 Incident Number: 199012580
 Description: NFA-Unconditional Closure
 Priority: Medium

 Facility ID: 6664
 Incident Number: 200610514
 Description: NFA-Unconditional Closure
 Priority: Medium

 Facility ID: 6664
 Incident Number: 201102500
 Description: Active
 Priority: High

UST:
 Facility ID: 6664
 Owner Id: 107

MAP FINDINGS

Map ID
 Direction
 Distance
 Distance (ft.)Site

EDR ID Number

Database(s) EPA ID Number

SPEEDWAY 6027 (Continued)

U004188011

Company Name: Speedway LLC
 Mailing Address: PO Box 1500
 Mailing Address 2: Not reported
 Mailing City,St,Zip: Springfield, OH 45501

Tank Number: 1
Tank Status: Permanently Out of Service
 Install Date: Not reported
 Tank Capacity: 4000
 Substance Desc: Gasoline
 Closed Date: 05/01/1990

Tank Number: 10
Tank Status: Currently in use
 Install Date: 05/01/1990
 Tank Capacity: 8000
 Substance Desc: Gasoline
 Closed Date: Not reported

Tank Number: 11
Tank Status: Currently in use
 Install Date: 05/01/1990
 Tank Capacity: 4000
 Substance Desc: Gasoline
 Closed Date: Not reported

Tank Number: 2
Tank Status: Permanently Out of Service
 Install Date: Not reported
 Tank Capacity: 10000
 Substance Desc: Gasoline
 Closed Date: 05/01/1990

Tank Number: 3
Tank Status: Permanently Out of Service
 Install Date: Not reported
 Tank Capacity: 10000
 Substance Desc: Gasoline
 Closed Date: 05/01/1990

Tank Number: 4
Tank Status: Permanently Out of Service
 Install Date: Not reported
 Tank Capacity: 4000
 Substance Desc: Diesel
 Closed Date: 05/01/1990

Tank Number: 5
Tank Status: Currently in use
 Install Date: 05/01/1990
 Tank Capacity: 4000

MAP FINDINGS

Map ID
 Direction
 Distance
 Distance (ft.)Site

EDR ID Number

Database(s) EPA ID Number

SPEEDWAY 6027 (Continued)

U004188011

Substance Desc: Kerosene
 Closed Date: Not reported

Tank Number: 6
Tank Status: Currently in use
 Install Date: 05/01/1990
 Tank Capacity: 10000
 Substance Desc: Gasoline
 Closed Date: Not reported

Tank Number: 7
Tank Status: Currently in use
 Install Date: 05/01/1990
 Tank Capacity: 10000
 Substance Desc: Diesel
 Closed Date: Not reported

Tank Number: 8
Tank Status: Currently in use
 Install Date: 05/01/1990
 Tank Capacity: 10000
 Substance Desc: Gasoline
 Closed Date: Not reported

Tank Number: 9
Tank Status: Currently in use
 Install Date: 05/01/1990
 Tank Capacity: 10000
 Substance Desc: Gasoline
 Closed Date: Not reported

39

EDR Hist Auto 1015574843
 N/A

**6100 W SMITH VALLEY RD
 GREENWOOD, IN 46142**

EDR Historical Auto Stations:

Name: SPEEDWAY PETROLEUM
 Year: 1999
 Address: 6100 W SMITH VALLEY RD

Name: SPEEDWAY PETROLEUM
 Year: 2000
 Address: 6100 W SMITH VALLEY RD

Name: SPEEDWAY PETROLEUM
 Year: 2001
 Address: 6100 W SMITH VALLEY RD

Name: SPEEDWAY PETROLEUM
 Year: 2002
 Address: 6100 W SMITH VALLEY RD

Name: SPEEDWAY PETROLEUM
 Year: 2003

MAP FINDINGS

Map ID
 Direction
 Distance
 Distance (ft.)Site

EDR ID Number
 EPA ID Number

Database(s)

(Continued)

1015574843

Address: 6100 W SMITH VALLEY RD
 Name: SPEEDWAY PETROLEUM
 Year: 2004
 Address: 6100 W SMITH VALLEY RD
 Name: SPEEDWAY PETROLEUM
 Year: 2005
 Address: 6100 W SMITH VALLEY RD
 Name: SPEEDWAY PETROLEUM
 Year: 2006
 Address: 6100 W SMITH VALLEY RD
 Name: SPEEDWAY PETROLEUM
 Year: 2008
 Address: 6100 W SMITH VALLEY RD
 Name: SPEEDWAY PETROLEUM
 Year: 2009
 Address: 6100 W SMITH VALLEY RD

39

SPEEDWAY 6027
6100 W SMITH VALLEY RD
GREENWOOD, IN 46142

RCRA NonGen / NLR 1004487604
FINDS IND984889246
IN MANIFEST
ECHO

RCRA NonGen / NLR:

Date form received by agency: 01/22/2001
 Facility name: SPEEDWAY 6027
 Facility address: 6100 W SMITH VALLEY RD
 GREENWOOD, IN 46142
 EPA ID: IND984889246
 Mailing address: 5000 W 86TH ST
 INDIANAPOLIS, IN 46268
 Contact: WILLIAM DAY
 Contact address: 5000 W 86TH ST
 INDIANAPOLIS, IN 46268
 Contact country: US
 Contact telephone: (317) 872-3146
 Contact email: Not reported
 EPA Region: 05
 Classification: Non-Generator
 Description: Handler: Non-Generators do not presently generate hazardous waste

Owner/Operator Summary:

Owner/operator name: SPEEDWAY SUPERAMERICA LLC
 Owner/operator address: 500 SPEEDWAY DR
 ENON, OH 45323
 Owner/operator country: Not reported
 Owner/operator telephone: (513) 864-3000
 Legal status: Private
 Owner/Operator Type: Owner
 Owner/Op start date: Not reported
 Owner/Op end date: Not reported

MAP FINDINGS

Map ID
 Direction
 Distance
 Distance (ft.)Site

EDR ID Number
 EPA ID Number

Database(s)

SPEEDWAY 6027 (Continued)

1004487604

Handler Activities Summary:

U.S. importer of hazardous waste: No
 Mixed waste (haz. and radioactive): No
 Recycler of hazardous waste: No
 Transporter of hazardous waste: No
 Treater, storer or disposer of HW: No
 Underground injection activity: No
 On-site burner exemption: No
 Furnace exemption: No
 Used oil fuel burner: No
 Used oil processor: No
 User oil refiner: No
 Used oil fuel marketer to burner: No
 Used oil Specification marketer: No
 Used oil transfer facility: No
 Used oil transporter: No

. Waste code: D001
 . Waste name: IGNITABLE WASTE

Historical Generators:

Date form received by agency: 01/07/1998
 Site name: SPEEDWAY 6027
 Classification: Conditionally Exempt Small Quantity Generator

Violation Status: No violations found

FINDS:

Registry ID: 110003104159

Environmental Interest/Information System

IN-FRS (Indiana - Facility Registry System). The Indiana Department of Environmental Management (I-DEM) has implemented the Indiana-Facility Registry System (I-FRS). The I-FRS provides the interface and processes to link facility data monitored by multiple State and EPA program systems. In addition, I-FRS enables IDEM to reconcile environmental data and exchange it with EPA FRS using the electronic data exchange over the Network Node.

RCRAInfo is a national information system that supports the Resource Conservation and Recovery Act (RCRA) program through the tracking of events and activities related to facilities that generate, transport, and treat, store, or dispose of hazardous waste. RCRAInfo allows RCRA program staff to track the notification, permit, compliance, and corrective action activities required under RCRA.

STATE MASTER

IN MANIFEST:

Year: Not reported
 EPA ID: IND984889246
 Tons Generated: Not reported
 Tons Shipped OffSite: Not reported

MAP FINDINGS

Map ID
 Direction
 Distance
 Distance (ft.)Site

EDR ID Number
 Database(s) EPA ID Number

SPEEDWAY 6027 (Continued)

1004487604

Manifest Handler:
 EPA Id #: IND984889246
 Generator Type: Not reported
 Generator Status: No longer a generator of hazardous wastes
 Transporter Type: Code no longer valid
 Transporter Status: Non Active
 TSD Type: Not reported
 TSD Status: Not reported
 Handler Mailing Address: SPEEDWAY SUPERAMERICA LLC
 Handler Mailing City/State/Zip: INDIANAPOLIS, IN 46268
 Contact Name: WILLIAM DAY
 Contact Telephone: 317-872-3146
 Contact Type: Environmental Coordinator

Year: Not reported
 EPA ID: IND984889246
 Tons Generated: Not reported
 Tons Shipped OffSite: Not reported

Year: Not reported
 EPA ID: IND984889246
 Tons Generated: Not reported
 Tons Shipped OffSite: Not reported

ECHO:
 Envid: 1004487604
 Registry ID: 110003104159
 DFR URL: http://echo.epa.gov/detailed_facility_report?fid=110003104159

39 **SPEEDWAY/SM #6027**
6100 W SMITH VALLEY RD
GREENWOOD, IN

IN RGA LUST S116012798
N/A

RGA LUST:

2012	SPEEDWAY/SM #6027	6100 W SMITH VALLEY RD
2011	SPEEDWAY/SM #6027	6100 W SMITH VALLEY RD
2010	SPEEDWAY/SM #6027	6100 W SMITH VALLEY RD
2009	SPEEDWAY/SM #6027	6100 W SMITH VALLEY RD
2008	SPEEDWAY/SM #6027	6100 W SMITH VALLEY RD
2007	SPEEDWAY/SM #6027	6100 W SMITH VALLEY RD
2006	SPEEDWAY/SM #6027	6100 W SMITH VALLEY RD
2005	SPEEDWAY/SM #6027	6100 W SMITH VALLEY RD
2003	SPEEDWAY/SM #6027	6100 W SMITH VALLEY RD
2002	SPEEDWAY/SM #6027	6100 W SMITH VALLEY RD

39 **UNITED OIL # 6027**
6100 W SMITH VALLEY RD
GREENWOOD, IN

IN RGA LUST S116014125
N/A

RGA LUST:

2004	UNITED OIL # 6027	6100 W SMITH VALLEY RD
2001	UNITED OIL # 6027	6100 W SMITH VALLEY RD

MAP FINDINGS

Map ID			EDR ID Number
Direction			
Distance			
Distance (ft.)	Site	Database(s)	EPA ID Number

39	UNITED OIL # 6027 6100 WEST SMITH VALLEY RD GREENWOOD, IN	IN RGA LUST	S116014126 N/A
-----------	--	--------------------	--------------------------

RGA LUST: 2000 UNITED OIL # 6027 6100 WEST SMITH VALLEY RD

39	SPEEDWAY 6027 6100 W SMITH VALLEY RD GREENWOOD, IN 46142	IN SPILLS IN TIER 2	S108534523 N/A
-----------	---	--------------------------------------	--------------------------

SPILL:

Facility ID:	200303272
Incident Date:	03/02/2003
Report Date:	03/02/2003
Material:	gasoline
Spill Source:	Commercial
Recovered Amount:	G
Recovered Units:	10.00
Spilled Amount:	10.00
Spilled Units:	Gallons
Contained:	Not reported
Water Affected:	Not reported
Spill Type:	Other
Area Affected:	Not reported
Fish Killed:	Not reported
Water Supply Affected:	Not reported
Public Intake:	N
Incident Status:	Not reported

Facility ID:	199801052
Incident Date:	01/02/1998
Report Date:	01/02/1998
Material:	Gasoline
Spill Source:	Commercial
Recovered Amount:	G
Recovered Units:	20.00
Spilled Amount:	24.00
Spilled Units:	Gallons
Contained:	Y
Water Affected:	None
Spill Type:	Spill
Area Affected:	1000 Sq Ft
Fish Killed:	0.00
Water Supply Affected:	Not reported
Public Intake:	N
Incident Status:	Not reported

TIER 2:

Facility Id:	12429
SIC Code:	Not reported
Chemical Name:	Kerosene
Chemical Info:	CAS Num:8008206 Chemical Id: Submission Code:
More Chemical Info:	Max Daily Amt: 10000 - 99999 Quantity: 365 Container Type: B - Below-Ground Tank
Location Description:	tank 5
Storage Info:	Storage Loc: Storage Loc2: Storage Loc3: Storage Loc4 Max Daily Amt:

MAP FINDINGS

Map ID
 Direction
 Distance
 Distance (ft.)Site

EDR ID Number
 EPA ID Number

Database(s)

SPEEDWAY 6027 (Continued)

S108534523

10000 - 99999

Facility Id: 4652
 SIC Code: 5541
 Chemical Name: Kerosene
 Chemical Info: CAS Num:8008206 Chemical Id:5084 Submission Code:312
 More Chemical Info: Max Daily Amt: 04 Quantity: 0 Container Type:
 Location Description: Not reported
 Storage Info: Storage Loc: tank 5 Storage Loc2: Storage Loc3: Storage Loc4 Max Daily Amt: 04

Facility Id: 12429
 SIC Code: Not reported
 Chemical Name: Kerosene
 Chemical Info: CAS Num:8008206 Chemical Id: Submission Code:
 More Chemical Info: Max Daily Amt: 10000 - 24999 Quantity: 365 Container Type: B -
 Location Description: tank 5
 Storage Info: Storage Loc: Storage Loc2: Storage Loc3: Storage Loc4 Max Daily Amt: 10000 - 24999

Facility Id: 12429
 SIC Code: Not reported
 Chemical Name: Not reported
 Chemical Info: CAS Num: Chemical Id: Submission Code:
 More Chemical Info: Max Daily Amt: Quantity: 0 Container Type:
 Location Description: Not reported
 Storage Info: Storage Loc: Storage Loc2: Storage Loc3: Storage Loc4 Max Daily Amt:

Facility Id: 12429
 SIC Code: Not reported
 Chemical Name: Kerosene
 Chemical Info: CAS Num:8008206 Chemical Id: Submission Code:
 More Chemical Info: Max Daily Amt: 04 Quantity: 365 Container Type: Below-Ground Tank
 Location Description: tank 5
 Storage Info: Storage Loc: Storage Loc2: Storage Loc3: Storage Loc4 Max Daily Amt: 04

Facility Id: 12429
 SIC Code: Not reported
 Chemical Name: Kerosene
 Chemical Info: CAS Num:8008206 Chemical Id: Submission Code:
 More Chemical Info: Max Daily Amt: 10000-99999 Quantity: 365 Container Type: B - Below-
 Location Description: tank 5
 Storage Info: Storage Loc: Storage Loc2: Storage Loc3: Storage Loc4 Max Daily Amt: 10000-99999

Facility Id: 12429
 SIC Code: Not reported
 Chemical Name: Kerosene
 Chemical Info: CAS Num:8008206 Chemical Id: Submission Code:

MAP FINDINGS

Map ID
 Direction
 Distance
 Distance (ft.)Site

EDR ID Number
 EPA ID Number

Database(s)

SPEEDWAY 6027 (Continued)

S108534523

More Chemical Info:	Max Daily Amt: 10000 - 24999 Quantity: 365 Container Type: B - Below-Ground Tank
Location Description:	tank 5
Storage Info:	Storage Loc: Storage Loc2: Storage Loc3: Storage Loc4 Max Daily Amt: 10000 - 24999
Facility Id:	12429
SIC Code:	5541
Chemical Name:	Kerosene
Chemical Info:	CAS Num:8008206 Chemical Id: Submission Code:
More Chemical Info:	Max Daily Amt: 04 Quantity: 365 Container Type: Below-Ground Tank
Location Description:	tank 5
Storage Info:	Storage Loc: Storage Loc2: Storage Loc3: Storage Loc4 Max Daily Amt: 04
Facility Id:	12429
Contact:	
Contact Type:	is business owner for
Contact Name:	SPEEDWAY SUPER AMERICA LLC
Mailing Address1:	PO Box 1500
Mailing Address2:	Not reported
Mailing Address3:	Not reported
Mailing City/State/Zip:	Springfield, OH 45501
Phone:	937-864-3000
Type:	Not reported
Contact Type:	is primary emergency contact for
Contact Name:	CHARLES BESSE
Mailing Address1:	P.O. Box 1500
Mailing Address2:	Not reported
Mailing Address3:	Not reported
Mailing City/State/Zip:	Springfield, OH 45501
Phone:	800-255-6690
Type:	Not reported
Contact Type:	is primary emergency contact for
Contact Name:	CHARLES BESSE
Mailing Address1:	P.O. Box 1500
Mailing Address2:	Not reported
Mailing Address3:	Not reported
Mailing City/State/Zip:	Springfield, OH 45501
Phone:	937-863-6078
Type:	Not reported
Contact Type:	Primary Emergency Contact
Contact Name:	CHARLES BESSE
Mailing Address1:	PO Box 1500
Mailing Address2:	Not reported
Mailing Address3:	Not reported
Mailing City/State/Zip:	Springfield, OH 45501
Phone:	937-863-6272
Type:	Work
Contact Type:	Primary Emergency Contact
Contact Name:	CHARLES BESSE

MAP FINDINGS

Map ID
 Direction
 Distance
 Distance (ft.)Site

EDR ID Number
 EPA ID Number

Database(s)

SPEEDWAY 6027 (Continued)

S108534523

Mailing Address1: PO Box 1500
 Mailing Address2: Not reported
 Mailing Address3: Not reported
 Mailing City/State/Zip: Springfield, OH 45501
 Phone: 800-255-6690
 Type: 24-hour

Contact Type: Business Owner
 Contact Name: SPEEDWAY SUPER AMERICA LLC
 Mailing Address1: PO Box 1500
 Mailing Address2: Not reported
 Mailing Address3: Not reported
 Mailing City/State/Zip: Springfield, OH 45501
 Phone: 937-864-3000
 Type: Work

Contact Type: is primary emergency contact for
 Contact Name: CHARLES BESSE
 Mailing Address1: P.O. Box 1500
 Mailing Address2: Not reported
 Mailing Address3: Not reported
 Mailing City/State/Zip: Springfield, OH 45501
 Phone: 937-863-6272
 Type: Not reported

Contact Type: Primary Emergency Contact
 Contact Name: CHARLES BESSE
 Mailing Address1: PO Box 1500
 Mailing Address2: Not reported
 Mailing Address3: Not reported
 Mailing City/State/Zip: Springfield, OH 45501
 Phone: 937-863-6078
 Type: FAX

Facility Id: 4652

39

**BARGERSVILLE WATER UTILITIES
 5710 W SMITH VALLEY RD
 GREENWOOD, IN 46142**

**IN AIRS S111226130
 IN TIER 2 N/A**

AIRS:

Status: Issued
 Source ID: 081-00072
 Responsible Official Name: Jennifer Liljegren
 Responsible Official Phone: 317-233-0870
 SIC Code: 4941
 Permit ID: 081-34269-00072 *
 Permit Level: Exemption
 Subtype Qualifier: Not reported
 Issue Date: 04/01/2014
 End Date: Not reported
 Source Contact: Kevin Killinger
 Application Received Start Date: 03/05/2014
 Application Received End Date: Not reported
 Public Notice Begins Start Date: Not reported
 Public Notice Begins End Date: Not reported
 Proposed Internet Upload Start Date: Not reported
 Proposed Internet Upload End Date: Not reported

MAP FINDINGS

Map ID
 Direction
 Distance
 Distance (ft.)Site

EDR ID Number
 EPA ID Number

Database(s)

BARGERSVILLE WATER UTILITIES (Continued)

S111226130

TIER 2:

Facility Id: 13759
 SIC Code: Not reported
 Chemical Name: Chlorine
 Chemical Info: CAS Num:7782505 Chemical Id: Submission Code:
 More Chemical Info: Max Daily Amt: 02 Quantity: 365 Container Type: Cylinder
 Location Description: On Site
 Storage Info: Storage Loc: Storage Loc2: Storage Loc3: Storage Loc4 Max Daily Amt:
 02

Facility Id: 13759
 SIC Code: Not reported
 Chemical Name: Sodium Hydroxide
 Chemical Info: CAS Num:1310732 Chemical Id: Submission Code:
 More Chemical Info: Max Daily Amt: 100000-999999 Quantity: 365 Container Type: L -
 Cylind
 Location Description: On Site
 Storage Info: Storage Loc: Storage Loc2: Storage Loc3: Storage Loc4 Max Daily Amt:
 100000-999999

Facility Id: 13759
 SIC Code: Not reported
 Chemical Name: Chlorine
 Chemical Info: CAS Num:7782505 Chemical Id: Submission Code:
 More Chemical Info: Max Daily Amt: 1000 - 4999 Quantity: 365 Container Type: L -
 Cylinder
 Location Description: North Side of Building
 Storage Info: Storage Loc: Storage Loc2: Storage Loc3: Storage Loc4 Max Daily Amt:
 1000 - 4999

Facility Id: 13759
 SIC Code: Not reported
 Chemical Name: Sodium Hydroxide
 Chemical Info: CAS Num:1310732 Chemical Id: Submission Code:
 More Chemical Info: Max Daily Amt: 05 Quantity: 365 Container Type: Cylinder
 Location Description: On Site
 Storage Info: Storage Loc: Storage Loc2: Storage Loc3: Storage Loc4 Max Daily Amt:
 05

Facility Id: 13759
 SIC Code: Not reported
 Chemical Name: Sodium Hydroxide
 Chemical Info: CAS Num:1310732 Chemical Id: Submission Code:
 More Chemical Info: Max Daily Amt: 100000 - 499999 Quantity: 365 Container Type: C -
 Tank Inside Building
 Location Description: South Side of Building
 Storage Info: Storage Loc: Storage Loc2: Storage Loc3: Storage Loc4 Max Daily Amt:
 100000 - 499999

Facility Id: 13759
 SIC Code: Not reported
 Chemical Name: Chlorine

MAP FINDINGS

Map ID
 Direction
 Distance
 Distance (ft.)Site

EDR ID Number
 EPA ID Number

Database(s)

BARGERSVILLE WATER UTILITIES (Continued)

S111226130

Chemical Info: CAS Num:7782505 Chemical Id: Submission Code:
 More Chemical Info: Max Daily Amt: 100-999 Quantity: 365 Container Type: L - Cylind
 Location Description: On Site
 Storage Info: Storage Loc: Storage Loc2: Storage Loc3: Storage Loc4 Max Daily Amt:
 100-999

Facility Id: 13759

Contact:

Contact Type: is business owner for
 Contact Name: BARGERSVILLE WATER UTILITY
 Mailing Address1: P.O. Box 420
 Mailing Address2: Not reported
 Mailing Address3: Not reported
 Mailing City/State/Zip: IN 46106
 Phone: Not reported
 Type: Not reported

Contact Type: Business Owner
 Contact Name: BARGERSVILLE WATER UTILITY
 Mailing Address1: P.O. Box 420
 Mailing Address2: 24 N Main St.
 Mailing Address3: Not reported
 Mailing City/State/Zip: Bargersville, IN 46106
 Phone: Not reported
 Type: Not reported

Contact Type: Secondary Emergency Contact
 Contact Name: PLANT OPERATOR
 Mailing Address1: 5710 W Smith Valley Rd
 Mailing Address2: Not reported
 Mailing Address3: Not reported
 Mailing City/State/Zip: Greenwood, IN 46142
 Phone: 317-881-9983
 Type: Work

Contact Type: Primary Emergency Contact
 Contact Name: GREGG HENDERSON
 Mailing Address1: 5710 W. Smith Valley Rd
 Mailing Address2: Not reported
 Mailing Address3: Not reported
 Mailing City/State/Zip: Greenwood, IN 46142
 Phone: 317-714-3707
 Type: Mobile

Contact Type: is business owner for
 Contact Name: MICHAEL DAVISXXXXX
 Mailing Address1: P.O. Box 420
 Mailing Address2: Not reported
 Mailing Address3: Not reported
 Mailing City/State/Zip: Bargersville, IN 46106
 Phone: 317-422-3121
 Type: Not reported

Contact Type: is primary emergency contact for
 Contact Name: GREGG HENDERSON
 Mailing Address1: 5710 W Smith Valley Rd

MAP FINDINGS

Map ID			EDR ID Number
Direction			
Distance			
Distance (ft.)Site		Database(s)	EPA ID Number

BARGERSVILLE WATER UTILITIES (Continued)

S111226130

Mailing Address2:	Not reported
Mailing Address3:	Not reported
Mailing City/State/Zip:	Greenwood, IN 46142
Phone:	317-714-3707
Type:	Not reported

39

**5710 WEST SMITHVALLEY ROAD
GREENWOOD, IN**

**ERNS 2004745571
N/A**

[Click this hyperlink](#) while viewing on your computer to access additional ERNS detail in the EDR Site Report.

39

**BARGERSVILLE WATER UTILITIES
5710 W SMITH VALLEY RD
GREENWOOD, IN 46142**

**FINDS 1004488697
ECHO N/A**

FINDS:

Registry ID: 110006679932

Environmental Interest/Information System
WATER TREATMENT PLANT

IN-FRS (Indiana - Facility Registry System). The Indiana Department of Environmental Management (I-DEM) has implemented the Indiana-Facility Registry System (I-FRS). The I-FRS provides the interface and processes to link facility data monitored by multiple State and EPA program systems. In addition, I-FRS enables IDEM to reconcile environmental data and exchange it with EPA FRS using the electronic data exchange over the Network Node.

STATE MASTER

ECHO:

Envid:	1004488697
Registry ID:	110006679932
DFR URL:	http://echo.epa.gov/detailed_facility_report?fid=110006679932

39

**5710 WEST SMITH VALLEY ROAD GREENWOOD, IN. JOHNSON COUNTY
JOHNSON (County), IN 46142**

**IN SPILLS S114017877
N/A**

SPILL:

Facility ID:	41114
Incident Date:	10/17/2013
Report Date:	10/19/2013
Material:	Water
Spill Source:	Not reported
Recovered Amount:	Not reported
Recovered Units:	Not reported

MAP FINDINGS

Map ID			EDR ID Number
Direction			
Distance			
Distance (ft.)Site		Database(s)	EPA ID Number

(Continued)

S114017877

Spilled Amount:	Not reported
Spilled Units:	Not reported
Contained:	Not reported
Water Affected:	Not reported
Spill Type:	Emergency Response-Other
Area Affected:	Not reported
Fish Killed:	Not reported
Water Supply Affected:	Not reported
Public Intake:	Not reported
Incident Status:	Assigned to Staff

39

**5710 WEST SMITH VALLEY RD.
GREENWOOD, IN 46142**

**ERNS 2004745477
N/A**

[Click this hyperlink](#) while viewing on your computer to access additional ERNS detail in the EDR Site Report.

39

**BARGERSVILLE WATER DEPARTMENT COMMUNITY WIDE
5710 W SMITH VALLEY RD
GREENWOOD, IN 46142**

**FINDS 1017409527
ECHO N/A**

FINDS:

Registry ID:	110063237689
Environmental Interest/Information System	
STATE MASTER	

ECHO:

Envid:	1017409527
Registry ID:	110063237689
DFR URL:	http://echo.epa.gov/detailed_facility_report?fid=110063237689

39

**IRVING MATERIALS INC
JOHNSON (County), IN**

**US MINES 1016474349
N/A**

US MINES:

Mine ID:	1202027
SIC code(s):	144200 000000 000000 000000 000000 000000
Entity name:	IMI/GREENWOOD SAND & GRAVEL
Company:	IRVING MATERIALS INC
Status:	1
Status date:	19900420
Operation Class:	non-Coal Mining
Number of shops:	0
Number of plants:	0
Latitude:	39 36 18
Longitude:	086 13 07

MAP FINDINGS

Map ID
 Direction
 Distance
 Distance (ft.)Site

EDR ID Number
 EPA ID Number

Database(s)

IRVING MATERIALS INC (Continued)

1016474349

Violations Details:

Violation Number: 7817911
 Date Issued: 12/04/2007
 Mine Status: Active
 Status Date: 04/20/1990
 Action Type: 104(a)
 Date Abated: 12/10/2007
 Citation/Order: Citation
 Sig and Sub Designation: N
 Proposed Penalty: 100.00
 Paid Penalty: 100.00
 Assessment Status code: Closed
 Assess. Case Status code: Proposed
 Assessment Amount: 100.00
 Year: 2007

Violation Number: 7817912
 Date Issued: 12/04/2007
 Mine Status: Active
 Status Date: 04/20/1990
 Action Type: 104(a)
 Date Abated: 12/10/2007
 Citation/Order: Citation
 Sig and Sub Designation: N
 Proposed Penalty: 100.00
 Paid Penalty: 100.00
 Assessment Status code: Closed
 Assess. Case Status code: Proposed
 Assessment Amount: 100.00
 Year: 2007

Violation Number: 7817910
 Date Issued: 12/04/2007
 Mine Status: Active
 Status Date: 04/20/1990
 Action Type: 104(a)
 Date Abated: 12/04/2007
 Citation/Order: Citation
 Sig and Sub Designation: N
 Proposed Penalty: 100.00
 Paid Penalty: 100.00
 Assessment Status code: Closed
 Assess. Case Status code: Proposed
 Assessment Amount: 100.00
 Year: 2007

Violation Number: 6157819
 Date Issued: 11/25/2003
 Mine Status: Active
 Status Date: 04/20/1990
 Action Type: 104(a)
 Date Abated: 12/01/2003
 Citation/Order: Citation
 Sig and Sub Designation: N
 Proposed Penalty: 60.00
 Paid Penalty: 60.00
 Assessment Status code: Closed

MAP FINDINGS

Map ID
 Direction
 Distance
 Distance (ft.)Site

EDR ID Number

Database(s) EPA ID Number

IRVING MATERIALS INC (Continued)

1016474349

Assess. Case Status code: Proposed
 Assessment Amount: 60.00
 Year: 2003

Violation Number: 6157817
 Date Issued: 11/25/2003
 Mine Status: Active
 Status Date: 04/20/1990
 Action Type: 104(a)
 Date Abated: 11/25/2003
 Citation/Order: Citation
 Sig and Sub Designation: Y
 Proposed Penalty: 114.00
 Paid Penalty: 114.00
 Assessment Status code: Closed
 Assess. Case Status code: Proposed
 Assessment Amount: 114.00
 Year: 2003

Violation Number: 6157815
 Date Issued: 11/25/2003
 Mine Status: Active
 Status Date: 04/20/1990
 Action Type: 104(a)
 Date Abated: 11/25/2003
 Citation/Order: Citation
 Sig and Sub Designation: N
 Proposed Penalty: 60.00
 Paid Penalty: 60.00
 Assessment Status code: Closed
 Assess. Case Status code: Proposed
 Assessment Amount: 60.00
 Year: 2003

Violation Number: 6157816
 Date Issued: 11/25/2003
 Mine Status: Active
 Status Date: 04/20/1990
 Action Type: 104(a)
 Date Abated: 11/25/2003
 Citation/Order: Citation
 Sig and Sub Designation: N
 Proposed Penalty: 60.00
 Paid Penalty: 60.00
 Assessment Status code: Closed
 Assess. Case Status code: Proposed
 Assessment Amount: 60.00
 Year: 2003

Violation Number: 6157818
 Date Issued: 11/25/2003
 Mine Status: Active
 Status Date: 04/20/1990
 Action Type: 104(a)
 Date Abated: 12/01/2003
 Citation/Order: Citation
 Sig and Sub Designation: N

MAP FINDINGS

Map ID
 Direction
 Distance
 Distance (ft.)Site

EDR ID Number
 EPA ID Number

Database(s)

IRVING MATERIALS INC (Continued)

1016474349

Proposed Penalty: 60.00
 Paid Penalty: 60.00
 Assessment Status code: Closed
 Assess. Case Status code: Proposed
 Assessment Amount: 60.00
 Year: 2003

Violation Number: 6412866
 Date Issued: 11/23/2010
 Mine Status: Active
 Status Date: 04/20/1990
 Action Type: 104(a)
 Date Abated: 11/23/2010
 Citation/Order: Citation
 Sig and Sub Designation: Y
 Proposed Penalty: 100.00
 Paid Penalty: 100.00
 Assessment Status code: Closed
 Assess. Case Status code: Proposed
 Assessment Amount: 100.00
 Year: 2010

Violation Number: 6412869
 Date Issued: 11/23/2010
 Mine Status: Active
 Status Date: 04/20/1990
 Action Type: 104(a)
 Date Abated: 11/24/2010
 Citation/Order: Citation
 Sig and Sub Designation: N
 Proposed Penalty: 100.00
 Paid Penalty: 100.00
 Assessment Status code: Closed
 Assess. Case Status code: Proposed
 Assessment Amount: 100.00
 Year: 2010

Violation Number: 6412867
 Date Issued: 11/23/2010
 Mine Status: Active
 Status Date: 04/20/1990
 Action Type: 104(a)
 Date Abated: 11/24/2010
 Citation/Order: Citation
 Sig and Sub Designation: Y
 Proposed Penalty: 100.00
 Paid Penalty: 100.00
 Assessment Status code: Closed
 Assess. Case Status code: Proposed
 Assessment Amount: 100.00
 Year: 2010

Violation Number: 6412868
 Date Issued: 11/23/2010
 Mine Status: Active
 Status Date: 04/20/1990
 Action Type: 104(a)

MAP FINDINGS

Map ID
 Direction
 Distance
 Distance (ft.)Site

EDR ID Number
 EPA ID Number

Database(s)

IRVING MATERIALS INC (Continued)

1016474349

Date Abated: 11/23/2010
 Citation/Order: Citation
 Sig and Sub Designation: N
 Proposed Penalty: 100.00
 Paid Penalty: 100.00
 Assessment Status code: Closed
 Assess. Case Status code: Proposed
 Assessment Amount: 100.00
 Year: 2010

Violation Number: 6412865
 Date Issued: 11/22/2010
 Mine Status: Active
 Status Date: 04/20/1990
 Action Type: 104(a)
 Date Abated: 11/23/2010
 Citation/Order: Citation
 Sig and Sub Designation: N
 Proposed Penalty: 100.00
 Paid Penalty: 100.00
 Assessment Status code: Closed
 Assess. Case Status code: Proposed
 Assessment Amount: 100.00
 Year: 2010

Violation Number: 6412864
 Date Issued: 11/22/2010
 Mine Status: Active
 Status Date: 04/20/1990
 Action Type: 104(a)
 Date Abated: 11/24/2010
 Citation/Order: Citation
 Sig and Sub Designation: N
 Proposed Penalty: 100.00
 Paid Penalty: 100.00
 Assessment Status code: Closed
 Assess. Case Status code: Proposed
 Assessment Amount: 100.00
 Year: 2010

Violation Number: 6172131
 Date Issued: 11/15/2005
 Mine Status: Active
 Status Date: 04/20/1990
 Action Type: 104(a)
 Date Abated: 11/15/2005
 Citation/Order: Citation
 Sig and Sub Designation: Y
 Proposed Penalty: 107.00
 Paid Penalty: 107.00
 Assessment Status code: Closed
 Assess. Case Status code: Proposed
 Assessment Amount: 107.00
 Year: 2005

Violation Number: 6172132
 Date Issued: 11/15/2005

MAP FINDINGS

Map ID
 Direction
 Distance
 Distance (ft.)Site

EDR ID Number
 EPA ID Number

Database(s)

IRVING MATERIALS INC (Continued)

1016474349

Mine Status: Active
 Status Date: 04/20/1990
 Action Type: 104(a)
 Date Abated: 11/15/2005
 Citation/Order: Citation
 Sig and Sub Designation: N
 Proposed Penalty: 60.00
 Paid Penalty: 60.00
 Assessment Status code: Closed
 Assess. Case Status code: Proposed
 Assessment Amount: 60.00
 Year: 2005

Violation Number: 6155849
 Date Issued: 11/13/2002
 Mine Status: Active
 Status Date: 04/20/1990
 Action Type: 104(a)
 Date Abated: 11/20/2002
 Citation/Order: Citation
 Sig and Sub Designation: N
 Proposed Penalty: 55.00
 Paid Penalty: 55.00
 Assessment Status code: Closed
 Assess. Case Status code: Proposed
 Assessment Amount: 55.00
 Year: 2002

Violation Number: 6155850
 Date Issued: 11/13/2002
 Mine Status: Active
 Status Date: 04/20/1990
 Action Type: 104(a)
 Date Abated: 11/20/2002
 Citation/Order: Citation
 Sig and Sub Designation: Y
 Proposed Penalty: 104.00
 Paid Penalty: 104.00
 Assessment Status code: Closed
 Assess. Case Status code: Proposed
 Assessment Amount: 104.00
 Year: 2002

Violation Number: 6155851
 Date Issued: 11/13/2002
 Mine Status: Active
 Status Date: 04/20/1990
 Action Type: 104(a)
 Date Abated: 11/20/2002
 Citation/Order: Citation
 Sig and Sub Designation: N
 Proposed Penalty: 55.00
 Paid Penalty: 55.00
 Assessment Status code: Closed
 Assess. Case Status code: Proposed
 Assessment Amount: 55.00
 Year: 2002

MAP FINDINGS

Map ID
Direction
Distance
Distance (ft.)Site

EDR ID Number

Database(s) EPA ID Number

IRVING MATERIALS INC (Continued)

1016474349

Violation Number: 6155848
Date Issued: 11/13/2002
Mine Status: Active
Status Date: 04/20/1990
Action Type: 104(a)
Date Abated: 12/19/2002
Citation/Order: Citation
Sig and Sub Designation: N
Proposed Penalty: 55.00
Paid Penalty: 55.00
Assessment Status code: Closed
Assess. Case Status code: Proposed
Assessment Amount: 55.00
Year: 2002

MAP FINDINGS

Map ID			EDR ID Number
Direction			
Distance			
Distance (ft.)Site		Database(s)	EPA ID Number

IRVING MATERIALS INC (Continued)

1016474349

[Click this hyperlink](#) while viewing on your computer to access
61 additional US_MINES: record(s) in the EDR Site Report.

39	TEXAS GAS CITY GATE SMITH VALLEY STATION GREENWOOD, IN 46142	FINDS ECHO	1016806597 N/A
-----------	---	-----------------------	---------------------------

FINDS:

Registry ID: 110058590458

Environmental Interest/Information System
STATE MASTER

ECHO:

Envid: 1016806597
Registry ID: 110058590458
DFR URL: http://echo.epa.gov/detailed_facility_report?fid=110058590458

39	BARGERSVILLE MUNICIPAL WWTP 5711 W SMITH VALLEY RD BARGERSVILLE, IN 46106	FINDS ECHO	1004488695 N/A
-----------	--	-----------------------	---------------------------

FINDS:

Registry ID: 110006766669

Environmental Interest/Information System
IN-FRS (Indiana - Facility Registry System). The Indiana Department of Environmental Management (I-DEM) has implemented the Indiana-Facility Registry System (I-FRS). The I-FRS provides the interface and processes to link facility data monitored by multiple State and EPA program systems. In addition, I-FRS enables IDEM to reconcile environmental data and exchange it with EPA FRS using the electronic data exchange over the Network Node.

STATE MASTER

ECHO:

Envid: 1004488695
Registry ID: 110006766669
DFR URL: http://echo.epa.gov/detailed_facility_report?fid=110006766669

MAP FINDINGS

Map ID Direction Distance Distance (ft.)Site Database(s) EPA ID Number EDR ID Number

40 IRVING MATERIALS IN TIER 2 S108091372
 6695 W. SMITH VALLEY RD. N/A
 GREENWOOD, IN

TIER 2:

Facility Id: 25236
 SIC Code: Not reported
 Chemical Name: Fuel Oil no. 2-D
 Chemical Info: CAS Num:68476346 Chemical Id:5086 Submission Code:312
 More Chemical Info: Max Daily Amt: 04 Quantity: 0 Container Type:
 Location Description: Not reported
 Storage Info: Storage Loc:fuel tanks Storage Loc2: Storage Loc3: Storage Loc4 Max Daily Amt: 04

Facility Id: 25236
 SIC Code: Not reported
 Chemical Name: Hydrotreated heavy naphthenic distillate
 Chemical Info: CAS Num:64742525 Chemical Id:5534 Submission Code:312
 More Chemical Info: Max Daily Amt: 04 Quantity: 0 Container Type:
 Location Description: Not reported
 Storage Info: Storage Loc:oil tank outside Storage Loc2: Storage Loc3: Storage Loc4 Max Daily Amt: 04

Facility Id: 25236

40 IRVING MATERIALS, INC. - GREENWOOD SAND AND GRAVEL II IN AIRS S110063784
 6695 W SMITH VALLEY RD IN TIER 2 N/A
 GREENWOOD, IN 46142

AIRS:

Status: Issued
 Source ID: 081-00054
 Responsible Official Name: Eastern Research Group
 Responsible Official Phone: 919-468-7800
 SIC Code: 1442
 Permit ID: 081-16254-00054 *
 Permit Level: SSOA
 Subtype Qualifier: Not reported
 Issue Date: 02/19/2003
 End Date: Not reported
 Source Contact: Walter E. Tharp
 Application Received Start Date: 10/23/2002
 Application Received End Date: Not reported
 Public Notice Begins Start Date: 01/10/2003
 Public Notice Begins End Date: 02/09/2003
 Proposed Internet Upload Start Date: Not reported
 Proposed Internet Upload End Date: Not reported

TIER 2:

Facility Id: 13356
 SIC Code: Not reported
 Chemical Name: Hydrotreated heavy naphthenic distillate
 Chemical Info: CAS Num:64742525 Chemical Id: Submission Code:
 More Chemical Info: Max Daily Amt: 10000-99999 Quantity: 365 Container Type: D - Steel
 Location Description: oil tank outside
 Storage Info: Storage Loc: Storage Loc2: Storage Loc3: Storage Loc4 Max Daily Amt: 10000-99999

MAP FINDINGS

Map ID
 Direction
 Distance
 Distance (ft.)Site

EDR ID Number
 EPA ID Number

Database(s)

IRVING MATERIALS, INC. - GREENWOOD SAND AND GRAVEL II (Continued)

S110063784

Facility Id: 13356
 SIC Code: Not reported
 Chemical Name: Not reported
 Chemical Info: CAS Num: Chemical Id: Submission Code:
 More Chemical Info: Max Daily Amt: Quantity: 0 Container Type:
 Location Description: Not reported
 Storage Info: Storage Loc: Storage Loc2: Storage Loc3: Storage Loc4 Max Daily Amt:

Facility Id: 13356
 SIC Code: Not reported
 Chemical Name: Hydrotreated heavy naphthenic distillate
 Chemical Info: CAS Num:64742525 Chemical Id: Submission Code:
 More Chemical Info: Max Daily Amt: 500000 - 999999 Quantity: 365 Container Type: D -
 Steel Drum
 Location Description: oil tank outside
 Storage Info: Storage Loc: Storage Loc2: Storage Loc3: Storage Loc4 Max Daily Amt:
 500000 - 999999

Facility Id: 13356
 SIC Code: Not reported
 Chemical Name: Fuel Oil no. 2-D
 Chemical Info: CAS Num:68476346 Chemical Id: Submission Code:
 More Chemical Info: Max Daily Amt: 10000 - 99999 Quantity: 365 Container Type: A -
 Above-Ground Tank
 Location Description: fuel tanks
 Storage Info: Storage Loc: Storage Loc2: Storage Loc3: Storage Loc4 Max Daily Amt:
 10000 - 99999

Facility Id: 13356
 SIC Code: Not reported
 Chemical Name: Hydrotreated heavy naphthenic distillate
 Chemical Info: CAS Num:64742525 Chemical Id: Submission Code:
 More Chemical Info: Max Daily Amt: 10000 - 99999 Quantity: 365 Container Type: D - Steel
 Drum
 Location Description: oil tank outside
 Storage Info: Storage Loc: Storage Loc2: Storage Loc3: Storage Loc4 Max Daily Amt:
 10000 - 99999

Facility Id: 13356
 SIC Code: Not reported
 Chemical Name: Fuel Oil no. 2-D
 Chemical Info: CAS Num:68476346 Chemical Id: Submission Code:
 More Chemical Info: Max Daily Amt: 500000 - 999999 Quantity: 365 Container Type: A -
 Above-Ground Tank
 Location Description: fuel tanks
 Storage Info: Storage Loc: Storage Loc2: Storage Loc3: Storage Loc4 Max Daily Amt:
 500000 - 999999

Facility Id: 13356
 SIC Code: Not reported
 Chemical Name: Fuel Oil no. 2-D
 Chemical Info: CAS Num:68476346 Chemical Id: Submission Code:

MAP FINDINGS

Map ID
 Direction
 Distance
 Distance (ft.)Site

EDR ID Number

Database(s) EPA ID Number

IRVING MATERIALS, INC. - GREENWOOD SAND AND GRAVEL II (Continued)

S110063784

More Chemical Info: Max Daily Amt: 500000 - 999999 Quantity: 365 Container Type: A - Above-Ground Tank
 Location Description: fuel tanks
 Storage Info: Storage Loc: Storage Loc2: Storage Loc3: Storage Loc4 Max Daily Amt: 500000 - 999999

Facility Id: 13356
 SIC Code: Not reported
 Chemical Name: Fuel Oil no. 2-D
 Chemical Info: CAS Num:68476346 Chemical Id: Submission Code:
 More Chemical Info: Max Daily Amt: 10000-99999 Quantity: 365 Container Type: A - Above-fuel tanks
 Location Description: fuel tanks
 Storage Info: Storage Loc: Storage Loc2: Storage Loc3: Storage Loc4 Max Daily Amt: 10000-99999

Facility Id: 13356
 SIC Code: Not reported
 Chemical Name: Fuel Oil no. 2-D
 Chemical Info: CAS Num:68476346 Chemical Id: Submission Code:
 More Chemical Info: Max Daily Amt: 04 Quantity: 365 Container Type: Above-Ground Tank
 Location Description: fuel tanks
 Storage Info: Storage Loc: Storage Loc2: Storage Loc3: Storage Loc4 Max Daily Amt: 04

Facility Id: 13356
 SIC Code: Not reported
 Chemical Name: Hydrotreated heavy naphthenic distillate
 Chemical Info: CAS Num:64742525 Chemical Id: Submission Code:
 More Chemical Info: Max Daily Amt: 04 Quantity: 365 Container Type: Steel Drum
 Location Description: oil tank outside
 Storage Info: Storage Loc: Storage Loc2: Storage Loc3: Storage Loc4 Max Daily Amt: 04

Facility Id: 13356
 SIC Code: Not reported
 Chemical Name: Hydrotreated heavy naphthenic distillate
 Chemical Info: CAS Num:64742525 Chemical Id: Submission Code:
 More Chemical Info: Max Daily Amt: 500000 - 999999 Quantity: 365 Container Type: D - Steel Drum
 Location Description: oil tank outside
 Storage Info: Storage Loc: Storage Loc2: Storage Loc3: Storage Loc4 Max Daily Amt: 500000 - 999999

Facility Id: 13356
 Contact:
 Contact Type: Business Owner
 Contact Name: IRVING MATERIALS INC / E & B PAVING INC
 Mailing Address1: 286 W. 300 N.
 Mailing Address2: Not reported
 Mailing Address3: Not reported
 Mailing City/State/Zip: Anderson, IN 46012
 Phone: Not reported

MAP FINDINGS

Map ID
 Direction
 Distance
 Distance (ft.)Site

EDR ID Number
 EPA ID Number

Database(s)

IRVING MATERIALS, INC. - GREENWOOD SAND AND GRAVEL II (Continued)

S110063784

Type: Not reported

Contact Type: is business owner for
 Contact Name: MARK MICHAEL
 Mailing Address1: 286 W. 300 N.
 Mailing Address2: Not reported
 Mailing Address3: Not reported
 Mailing City/State/Zip: Anderson, IN 46012
 Phone: 765-691-8129
 Type: Not reported

Contact Type: is primary emergency contact for
 Contact Name: MARK MICHAEL
 Mailing Address1: 286 W. 300 N.
 Mailing Address2: Not reported
 Mailing Address3: Not reported
 Mailing City/State/Zip: Anderson, IN 46012
 Phone: 765-643-0699
 Type: Not reported

Contact Type: Primary Emergency Contact
 Contact Name: MARK MICHAEL
 Mailing Address1: 286 W. 300 N.
 Mailing Address2: Not reported
 Mailing Address3: Not reported
 Mailing City/State/Zip: Anderson, IN 46012
 Phone: 765-643-5358 50122
 Type: Work

Contact Type: is business owner for
 Contact Name: IRVING MATERIALS INCORPORATED
 Mailing Address1: 286 W CR 300 N
 Mailing Address2: Not reported
 Mailing Address3: Not reported
 Mailing City/State/Zip: Anderson, IN 46012
 Phone: 764-643-5358
 Type: Not reported

Contact Type: is business owner for
 Contact Name: MARK MICHAEL
 Mailing Address1: 286 W. 300 N.
 Mailing Address2: Not reported
 Mailing Address3: Not reported
 Mailing City/State/Zip: Anderson, IN 46012
 Phone: 765-643-4358
 Type: Not reported

Contact Type: is primary emergency contact for
 Contact Name: MARK MICHAEL
 Mailing Address1: 286 W. 300 N.
 Mailing Address2: Not reported
 Mailing Address3: Not reported
 Mailing City/State/Zip: Anderson, IN 46012
 Phone: 765-643-4358
 Type: Not reported

Contact Type: is primary emergency contact for

MAP FINDINGS

Map ID
 Direction
 Distance
 Distance (ft.)Site

EDR ID Number

Database(s) EPA ID Number

IRVING MATERIALS, INC. - GREENWOOD SAND AND GRAVEL II (Continued)

S110063784

Contact Name: MARK MICHAEL
 Mailing Address1: 286 W. 300 N.
 Mailing Address2: Not reported
 Mailing Address3: Not reported
 Mailing City/State/Zip: Anderson, IN 46012
 Phone: 765-643-5358 50122
 Type: Not reported

Contact Type: Primary Emergency Contact
 Contact Name: MARK MICHAEL
 Mailing Address1: 286 W. 300 N.
 Mailing Address2: Not reported
 Mailing Address3: Not reported
 Mailing City/State/Zip: Anderson, IN 46012
 Phone: 765-566-2518
 Type: Home

Contact Type: Secondary Emergency Contact
 Contact Name: STEVE HENDERSON
 Mailing Address1: 286 W 300 N
 Mailing Address2: Not reported
 Mailing Address3: Not reported
 Mailing City/State/Zip: Anderson, IN 46012
 Phone: 765-643-5358
 Type: Work

Contact Type: is business owner for
 Contact Name: IRVING MATERIALS INCORPORATED
 Mailing Address1: 286 W CR 300 N
 Mailing Address2: Not reported
 Mailing Address3: Not reported
 Mailing City/State/Zip: Anderson, IN 46012
 Phone: 770-922-6035
 Type: Not reported

Contact Type: is primary emergency contact for
 Contact Name: MARK MICHAEL
 Mailing Address1: 286 W. 300 N.
 Mailing Address2: Not reported
 Mailing Address3: Not reported
 Mailing City/State/Zip: Anderson, IN 46012
 Phone: 765-566-2518
 Type: Not reported

Contact Type: is primary emergency contact for
 Contact Name: MARK MICHAEL
 Mailing Address1: 286 W. 300 N.
 Mailing Address2: Not reported
 Mailing Address3: Not reported
 Mailing City/State/Zip: Anderson, IN 46012
 Phone: 765-620-4247
 Type: Not reported

Contact Type: is primary emergency contact for
 Contact Name: MARK MICHAEL
 Mailing Address1: 286 W. 300 N.
 Mailing Address2: Not reported

MAP FINDINGS

Map ID
 Direction
 Distance
 Distance (ft.)Site

EDR ID Number

Database(s) EPA ID Number

IRVING MATERIALS, INC. - GREENWOOD SAND AND GRAVEL II (Continued)

S110063784

Mailing Address3:	Not reported
Mailing City/State/Zip:	Anderson, IN 46012
Phone:	765-643-5358
Type:	Not reported
Contact Type:	Secondary Emergency Contact
Contact Name:	STEVE HENDERSON
Mailing Address1:	286 W 300 N
Mailing Address2:	Not reported
Mailing Address3:	Not reported
Mailing City/State/Zip:	Anderson, IN 46012
Phone:	317-691-8129
Type:	Not reported
Contact Type:	is business owner for
Contact Name:	MARK MICHAEL
Mailing Address1:	286 W. 300 N.
Mailing Address2:	Not reported
Mailing Address3:	Not reported
Mailing City/State/Zip:	Anderson, IN 46012
Phone:	765-643-5358
Type:	Not reported
Contact Type:	Primary Emergency Contact
Contact Name:	MARK MICHAEL
Mailing Address1:	286 W. 300 N.
Mailing Address2:	Not reported
Mailing Address3:	Not reported
Mailing City/State/Zip:	Anderson, IN 46012
Phone:	765-620-4247
Type:	24-hour
Contact Type:	is business owner for
Contact Name:	IRVING MATERIALS INC / E & B PAVING INCX
Mailing Address1:	286 W. 300 N.
Mailing Address2:	Not reported
Mailing Address3:	Not reported
Mailing City/State/Zip:	Anderson, IN 46012
Phone:	Not reported
Type:	Not reported
Contact Type:	is business owner for
Contact Name:	MARK MICHAEL
Mailing Address1:	286 W. 300 N.
Mailing Address2:	Not reported
Mailing Address3:	Not reported
Mailing City/State/Zip:	Anderson, IN 46012
Phone:	765-566-2518
Type:	Not reported
Contact Type:	is business owner for
Contact Name:	MARK MICHAEL
Mailing Address1:	286 W. 300 N.
Mailing Address2:	Not reported
Mailing Address3:	Not reported
Mailing City/State/Zip:	Anderson, IN 46012
Phone:	765-643-0699

MAP FINDINGS

Map ID
 Direction
 Distance
 Distance (ft.)Site

EDR ID Number
 EPA ID Number

Database(s)

IRVING MATERIALS, INC. - GREENWOOD SAND AND GRAVEL II (Continued)

S110063784

Type: Not reported

Contact Type: is primary emergency contact for
 Contact Name: MARK MICHAEL
 Mailing Address1: 286 W. 300 N.
 Mailing Address2: Not reported
 Mailing Address3: Not reported
 Mailing City/State/Zip: Anderson, IN 46012
 Phone: 765-691-8129
 Type: Not reported

Contact Type: is primary emergency contact for
 Contact Name: IRVING MATERIALS INC / E & B PAVING INCX
 Mailing Address1: 286 W. 300 N.
 Mailing Address2: Not reported
 Mailing Address3: Not reported
 Mailing City/State/Zip: Anderson, IN 46012
 Phone: Not reported
 Type: Not reported

Contact Type: is business owner for
 Contact Name: IRVING MATERIALS INCORPORATED
 Mailing Address1: 286 W CR 300 N
 Mailing Address2: Not reported
 Mailing Address3: Not reported
 Mailing City/State/Zip: Anderson, IN 46012
 Phone: 765-643-5358
 Type: Not reported

Contact Type: is business owner for
 Contact Name: MARK MICHAEL
 Mailing Address1: 286 W. 300 N.
 Mailing Address2: Not reported
 Mailing Address3: Not reported
 Mailing City/State/Zip: Anderson, IN 46012
 Phone: 765-620-4247
 Type: Not reported

Contact Type: is business owner for
 Contact Name: MARK MICHAEL
 Mailing Address1: 286 W. 300 N.
 Mailing Address2: Not reported
 Mailing Address3: Not reported
 Mailing City/State/Zip: Anderson, IN 46012
 Phone: 765-643-5358 50122
 Type: Not reported

40

**IRVING MATERIALS, INC. - GREENWOOD SAND
 6695 W SMITH VALLEY RD
 GREENWOOD, IN 46142**

**FINDS 1016162831
 US AIRS N/A
 ECHO**

FINDS:

Registry ID: 110041629501

Environmental Interest/Information System

AFS (Aerometric Information Retrieval System (AIRS) Facility Subsystem) replaces the former Compliance Data System (CDS), the

MAP FINDINGS

Map ID
 Direction
 Distance
 Distance (ft.)Site

EDR ID Number
 EPA ID Number

Database(s)

IRVING MATERIALS, INC. - GREENWOOD SAND (Continued)

1016162831

National Emission Data System (NEDS), and the Storage and Retrieval of Aerometric Data (SAROAD). AIRS is the national repository for information concerning airborne pollution in the United States. AFS is used to track emissions and compliance data from industrial plants. AFS data are utilized by states to prepare State Implementation Plans to comply with regulatory programs and by EPA as an input for the estimation of total national emissions. AFS is undergoing a major redesign to support facility operating permits required under Title V of the Clean Air Act.

STATE MASTER

AIR MINOR

US AIRS MINOR:

Envid: 1016162831
 Region Code: 05
 Programmatic ID: AIR IN0000001808100054
 Facility Registry ID: 110041629501
 D and B Number: Not reported
 Primary SIC Code: 1442
 NAICS Code: 212321
 Default Air Classification Code: MIN
 Facility Type of Ownership Code: POF
 Air CMS Category Code: Not reported
 HPV Status: Not reported

US AIRS MINOR:

Region Code: 05
 Programmatic ID: AIR IN0000001808100054
 Facility Registry ID: 110041629501
 Air Operating Status Code: OPR
 Default Air Classification Code: MIN
 Air Program: New Source Performance Standards
 Activity Date: 2013-06-07 00:00:00
 Activity Status Date: Not reported
 Activity Group: Compliance Monitoring
 Activity Type: Inspection/Evaluation
 Activity Status: Not reported

ECHO:

Envid: 1016162831
 Registry ID: 110041629501
 DFR URL: http://echo.epa.gov/detailed_facility_report?fid=110041629501

41

**TOYS R US INC GREENWOOD
 1280 N US 31
 GREENWOOD, IN 46142**

**RCRA NonGen / NLR 1000375583
 FINDS IND982074288
 IN MANIFEST
 ECHO**

RCRA NonGen / NLR:

Date form received by agency: 12/09/1992
 Facility name: TOYS R US INC GREENWOOD
 Facility address: 1280 N US 31
 GREENWOOD, IN 46124

MAP FINDINGS

Map ID
 Direction
 Distance
 Distance (ft.)Site

EDR ID Number
 EPA ID Number

Database(s)

TOYS R US INC GREENWOOD (Continued)

1000375583

EPA ID: IND982074288
 Mailing address: 395 PASSAIC ST
 ROCHELLE PARK, NJ 07622
 Contact: Not reported
 Contact address: Not reported
 Not reported
 Contact country: US
 Contact telephone: Not reported
 Contact email: Not reported
 EPA Region: 05
 Classification: Non-Generator
 Description: Handler: Non-Generators do not presently generate hazardous waste

Owner/Operator Summary:

Owner/operator name: NAME NOT REPORTED
 Owner/operator address: ADDRESS NOT REPORTED
 CITY NOT REPORTED, AK 99998
 Owner/operator country: Not reported
 Owner/operator telephone: (312) 555-1212
 Legal status: Private
 Owner/Operator Type: Operator
 Owner/Op start date: Not reported
 Owner/Op end date: Not reported

Owner/operator name: TOYS R US INC
 Owner/operator address: ADDRESS NOT REPORTED
 CITY NOT REPORTED, AK 99998
 Owner/operator country: Not reported
 Owner/operator telephone: (312) 555-1212
 Legal status: Private
 Owner/Operator Type: Owner
 Owner/Op start date: Not reported
 Owner/Op end date: Not reported

Handler Activities Summary:

U.S. importer of hazardous waste: No
 Mixed waste (haz. and radioactive): No
 Recycler of hazardous waste: No
 Transporter of hazardous waste: No
 Treater, storer or disposer of HW: No
 Underground injection activity: No
 On-site burner exemption: No
 Furnace exemption: No
 Used oil fuel burner: No
 Used oil processor: No
 User oil refiner: No
 Used oil fuel marketer to burner: No
 Used oil Specification marketer: No
 Used oil transfer facility: No
 Used oil transporter: No

Historical Generators:

Date form received by agency: 01/22/1988
 Site name: TOYS R US INC GREENWOOD
 Classification: Large Quantity Generator

MAP FINDINGS

Map ID
 Direction
 Distance
 Distance (ft.)Site

EDR ID Number
 EPA ID Number

Database(s)

TOYS R US INC GREENWOOD (Continued)

1000375583

- . Waste code: D008
- . Waste name: LEAD

- . Waste code: U080
- . Waste name: METHANE, DICHLORO- (OR) METHYLENE CHLORIDE

- . Waste code: U165
- . Waste name: NAPHTHALENE

- . Waste code: U188
- . Waste name: PHENOL

- . Waste code: U220
- . Waste name: BENZENE, METHYL- (OR) TOLUENE

- Violation Status: No violations found

FINDS:

Registry ID: 110009391318

Environmental Interest/Information System

IN-FRS (Indiana - Facility Registry System). The Indiana Department of Environmental Management (I-DEM) has implemented the Indiana-Facility Registry System (I-FRS). The I-FRS provides the interface and processes to link facility data monitored by multiple State and EPA program systems. In addition, I-FRS enables IDEM to reconcile environmental data and exchange it with EPA FRS using the electronic data exchange over the Network Node.

RCRAInfo is a national information system that supports the Resource Conservation and Recovery Act (RCRA) program through the tracking of events and activities related to facilities that generate, transport, and treat, store, or dispose of hazardous waste. RCRAInfo allows RCRA program staff to track the notification, permit, compliance, and corrective action activities required under RCRA.

IN MANIFEST:

Year: Not reported
 EPA ID: IND982074288
 Tons Generated: Not reported
 Tons Shipped OffSite: Not reported

Manifest Handler:

EPA Id #: IND982074288
 Generator Type: Not reported
 Generator Status: No longer a generator of hazardous wastes
 Transporter Type: Code no longer valid
 Transporter Status: Non Active
 TSD Type: Not reported
 TSD Status: Not reported
 Handler Mailing Address: 395 W PASSAIC ST
 Handler Mailing City/State/Zip: ROCHELLE PARK, NJ 07622
 Contact Name: CAI EBERHARDT
 Contact Telephone: 201-845-2800
 Contact Type: Environmental Coordinator

MAP FINDINGS

Map ID
 Direction
 Distance
 Distance (ft.)Site

EDR ID Number
 Database(s)
 EPA ID Number

TOYS R US INC GREENWOOD (Continued)

1000375583

Year: Not reported
 EPA ID: IND982074288
 Tons Generated: Not reported
 Tons Shipped OffSite: Not reported

Year: Not reported
 EPA ID: IND982074288
 Tons Generated: Not reported
 Tons Shipped OffSite: Not reported

ECHO:

Envid: 1000375583
 Registry ID: 110009391318
 DFR URL: http://echo.epa.gov/detailed_facility_report?fid=110009391318

**42 SAINT'S FRANCES AND CLARE CATHOLIC CHURCH
 5901 W OLIVE BRANCH RD.
 GREENWOOD, IN 46143**

**IN SWRCY S109950679
 N/A**

SWRCY:

Program Company: Not reported
 Program Contact Name: Not reported
 Address: Not reported
 City: Not reported
 State: Not reported
 Zip: Not reported
 Contact Phone: Not reported
 County: Not reported
 Entity Type: Not reported
 Sites Notes: Not reported
 Customers: Not reported
 Materials Accepted: Newspaper, Magazines, Mixed Residential
 Website: Not reported
 Contact Name: Not reported
 Manufacturer: Not reported
 Processor: Not reported
 Broker: Not reported
 Other: Not reported
 Automotive Fluids: Not reported
 Batteries: Not reported
 Construction/Related Products: Not reported
 Electronics/Related Products: Not reported
 Glass: Not reported
 Industrial Materials: Not reported
 Metals: Not reported
 Paper: Not reported
 Plastics: Not reported
 Rubber: Not reported
 Textiles: Not reported
 Wood/Organics: Not reported

MAP FINDINGS

Map ID			EDR ID Number
Direction			
Distance			
Distance (ft.)	Site	Database(s)	EPA ID Number

**43 AQUATIC SVCS OF INDIANA
1668 OLD STATE RD 37
GREENWOOD, IN 46143**

**IN OISC S117068143
 N/A**

OISC:

Name:	OISC
Physical Address:	Not reported
Mailing Address:	1668 OLD STATE RD 37
Phone:	317-783-3626
E-Mail:	Not reported
Applicator Name:	MATTHEW A. ZIELES

Name:	OISC
Physical Address:	Not reported
Mailing Address:	1668 OLD STATE RD 37
Phone:	317-783-3626
E-Mail:	Not reported
Applicator Name:	BRIAN KIEFER

Name:	OISC
Physical Address:	Not reported
Mailing Address:	1668 OLD STATE RD 37
Phone:	317-783-3626
E-Mail:	Not reported
Applicator Name:	JARED W. CADWELL

Name:	OISC
Physical Address:	Not reported
Mailing Address:	1668 OLD STATE RD 37
Phone:	317-783-3626
E-Mail:	Not reported
Applicator Name:	AARON GENE PONTO

**43 CAPORALE POSTS, INC
1648 OLD STATE RD 37
GREENWOOD, IN 46143**

**FINDS 1008218095
ECHO N/A**

FINDS:

Registry ID:	110058457888
--------------	--------------

Environmental Interest/Information System
STATE MASTER

Registry ID:	110022311470
--------------	--------------

Environmental Interest/Information System

RCRAInfo is a national information system that supports the Resource Conservation and Recovery Act (RCRA) program through the tracking of events and activities related to facilities that generate, transport, and treat, store, or dispose of hazardous waste. RCRAInfo allows RCRA program staff to track the notification, permit, compliance, and corrective action activities required under RCRA.

ECHO:

Envid:	1008218095
Registry ID:	110022311470
DFR URL:	http://echo.epa.gov/detailed_facility_report?fid=110022311470

MAP FINDINGS

Map ID
 Direction
 Distance
 Distance (ft.)Site

EDR ID Number
 EPA ID Number

Database(s)

CAPORALE POSTS, INC (Continued)

1008218095

Envid: 1008218095
 Registry ID: 110058457888
 DFR URL: http://echo.epa.gov/detailed_facility_report?fid=110058457888

43

**CAPORALE POSTS, INC
 1648 OLD STATE RD 37
 GREENWOOD, IN 46143**

**RCRA-CESQG 1008372928
 IN MANIFEST INR000113761**

RCRA-CESQG:

Date form received by agency: 04/27/2005
 Facility name: CAPORALE POSTS, INC
 Facility address: 1648 OLD STATE RD 37
 GREENWOOD, IN 46143
 EPA ID: INR000113761
 Contact: MARK HAUBRY
 Contact address: 1648 OLD STATE RD 37
 GREENWOOD, IN 46143
 Contact country: US
 Contact telephone: (317) 883-3725
 Contact email: MARK@MAILBOXPOSTS.NET
 EPA Region: 05
 Classification: Conditionally Exempt Small Quantity Generator
 Description: Handler: generates 100 kg or less of hazardous waste per calendar month, and accumulates 1000 kg or less of hazardous waste at any time; or generates 1 kg or less of acutely hazardous waste per calendar month, and accumulates at any time: 1 kg or less of acutely hazardous waste; or 100 kg or less of any residue or contaminated soil, waste or other debris resulting from the cleanup of a spill, into or on any land or water, of acutely hazardous waste; or generates 100 kg or less of any residue or contaminated soil, waste or other debris resulting from the cleanup of a spill, into or on any land or water, of acutely hazardous waste during any calendar month, and accumulates at any time: 1 kg or less of acutely hazardous waste; or 100 kg or less of any residue or contaminated soil, waste or other debris resulting from the cleanup of a spill, into or on any land or water, of acutely hazardous waste

Owner/Operator Summary:

Owner/operator name: MARK HAUBRY
 Owner/operator address: 1648 OLD STATE RD 37
 GREENWOOD, IN 46143
 Owner/operator country: US
 Owner/operator telephone: Not reported
 Legal status: Private
 Owner/Operator Type: Owner
 Owner/Op start date: 06/19/2003
 Owner/Op end date: Not reported
 Owner/operator name: CAPORALE POSTS, INC
 Owner/operator address: Not reported
 Not reported
 Owner/operator country: US
 Owner/operator telephone: Not reported
 Legal status: Private
 Owner/Operator Type: Operator
 Owner/Op start date: 06/19/2003
 Owner/Op end date: Not reported

MAP FINDINGS

Map ID
 Direction
 Distance
 Distance (ft.)Site

EDR ID Number

Database(s) EPA ID Number

CAPORALE POSTS, INC (Continued)

1008372928

Handler Activities Summary:

U.S. importer of hazardous waste: No
 Mixed waste (haz. and radioactive): No
 Recycler of hazardous waste: No
 Transporter of hazardous waste: No
 Treater, storer or disposer of HW: No
 Underground injection activity: No
 On-site burner exemption: No
 Furnace exemption: No
 Used oil fuel burner: No
 Used oil processor: No
 User oil refiner: No
 Used oil fuel marketer to burner: No
 Used oil Specification marketer: No
 Used oil transfer facility: No
 Used oil transporter: No

. Waste code: D001
 . Waste name: IGNITABLE WASTE

Violation Status: No violations found

IN MANIFEST:

Year: Not reported
 EPA ID: INR000113761
 Tons Generated: Not reported
 Tons Shipped OffSite: Not reported

Manifest Handler:

EPA Id #: INR000113761
 Generator Type: CEG
 Generator Status: Active Handler
 Transporter Type: Code no longer valid
 Transporter Status: Non Active
 TSD Type: Not reported
 TSD Status: Not reported
 Handler Mailing Address: 1648 OLD STATE RD 37
 Handler Mailing City/State/Zip: GREENWOOD, IN 46143
 Contact Name: MARK HAUBRY
 Contact Telephone: 317-883-3725
 Contact Type: Environmental Coordinator

Year: Not reported
 EPA ID: INR000113761
 Tons Generated: Not reported
 Tons Shipped OffSite: Not reported

Year: Not reported
 EPA ID: INR000113761
 Tons Generated: Not reported
 Tons Shipped OffSite: Not reported

MAP FINDINGS

Map ID			EDR ID Number
Direction			
Distance			
Distance (ft.)	Site	Database(s)	EPA ID Number

44	E & B PAVING INC	FINDS	1004488393
	1916 SR 37	ECHO	N/A
	GREENWOOD, IN 46142		

FINDS:

Registry ID: 110055140075

Environmental Interest/Information System
STATE MASTER

Registry ID: 110012043341

Environmental Interest/Information System
IN-FRS (Indiana - Facility Registry System). The Indiana Department of Environmental Management (I-DEM) has implemented the Indiana-Facility Registry System (I-FRS). The I-FRS provides the interface and processes to link facility data monitored by multiple State and EPA program systems. In addition, I-FRS enables IDEM to reconcile environmental data and exchange it with EPA FRS using the electronic data exchange over the Network Node.

STATE MASTER

ECHO:

Envid: 1004488393
Registry ID: 110012043341
DFR URL: http://echo.epa.gov/detailed_facility_report?fid=110012043341

Envid: 1004488393
Registry ID: 110055140075
DFR URL: http://echo.epa.gov/detailed_facility_report?fid=110055140075

44	E & B PAVING INCORPORATED	IN TIER 2	S110063350
	1916 SR 37		N/A
	GREENWOOD, IN		

TIER 2:

Facility Id: 13938
SIC Code: Not reported
Chemical Name: Not reported
Chemical Info: CAS Num: Chemical Id: Submission Code:
More Chemical Info: Max Daily Amt: Quantity: 0 Container Type:
Location Description: Not reported
Storage Info: Storage Loc: Storage Loc2: Storage Loc3: Storage Loc4 Max Daily Amt:

Facility Id: 13938

MAP FINDINGS

Map ID			EDR ID Number
Direction			
Distance			
Distance (ft.)	Site	Database(s)	EPA ID Number

45	JOHNSON WESTERN UTILITY 2200 OLD STATE ROAD 37 GREENWOOD, IN 46142	FINDS ECHO	1005691283 N/A
-----------	---	-----------------------------	---------------------------------

FINDS:

Registry ID: 110006811600

Environmental Interest/Information System

IN-FRS (Indiana - Facility Registry System). The Indiana Department of Environmental Management (I-DEM) has implemented the Indiana-Facility Registry System (I-FRS). The I-FRS provides the interface and processes to link facility data monitored by multiple State and EPA program systems. In addition, I-FRS enables IDEM to reconcile environmental data and exchange it with EPA FRS using the electronic data exchange over the Network Node.

US National Pollutant Discharge Elimination System (NPDES) module of the Compliance Information System (ICIS) tracks surface water permits issued under the Clean Water Act. Under NPDES, all facilities that discharge pollutants from any point source into waters of the United States are required to obtain a permit. The permit will likely contain limits on what can be discharged, impose monitoring and reporting requirements, and include other provisions to ensure that the discharge does not adversely affect water quality.

ECHO:

Envid: 1005691283
 Registry ID: 110006811600
 DFR URL: http://echo.epa.gov/detailed_facility_report?fid=110006811600

46	JOHNSON WESTERN UTILITY 2200 OLD SR 37 GREENWOOD, IN 46142	IN NPDES	S109544019 N/A
-----------	---	-----------------	---------------------------------

NPDES:

NPDES Id: IN0060593
 Primary Facility Sic Code: 6552
 Primary Facility Sic Desc: Subdividers And Developers
 Facility Type Desc: Mixed Ownership (e.g., Public/Private)
 Permit Status Desc: Terminated
 MJR: Minor
 Issue Date: 05/11/2001
 Effective Date: 06/01/2001
 Expiration Date: 04/30/2006
 Latitude In Decimal Degrees: 39.576892
 Longitude In Decimal Degrees: -86.242297
 DMR Cognizant Official: ART LEWIS/MIKE YEAGER
 DMR Cognizant Offcl Telephone: 317-506-4551
 Primary Facility Sic Code: 6552
 Primary Facility Sic Desc: Subdividers And Developers
 State Water Body Name: OR/W FK WHITE RIVER/TRAVIS CREEK
 Total Actual Average Flow (MGD): 0.299
 Total App. Design Flow (MGD): Not reported

MAP FINDINGS

Map ID			EDR ID Number
Direction			
Distance			
Distance (ft.)	Site	Database(s)	EPA ID Number

46	BLUFF CREEK GOLF COURSE	IN OISC	S116676016
	2710 OLD STATE RD 37		N/A
	GREENWOOD, IN 46143		

OISC:

Name:	OISC
Physical Address:	Not reported
Mailing Address:	2710 OLD STATE RD 37
Phone:	317-422-4736
E-Mail:	Not reported
Applicator Name:	MERLIN LEE CLUTE

46	OAK MEADOWS MOBILE HOME COMMUNITY	IN NPDES	S109275798
	7248 W STONE CROSSING RD		N/A
	GREENWOOD, IN 46143		

NPDES:

NPDES Id:	IN0024970
Primary Facility Sic Code:	Not reported
Primary Facility Sic Desc:	Not reported
Facility Type Desc:	Mixed Ownership (e.g., Public/Private)
Permit Status Desc:	Effective
MJR:	Minor
Issue Date:	03/04/2015
Effective Date:	07/01/2015
Expiration Date:	06/30/2020
Latitude In Decimal Degrees:	39.578222
Longitude In Decimal Degrees:	-86.239861
DMR Cognizant Official:	TODD BURGET, PRESIDENT
DMR Cognizant Offcl Telephone:	574-993-5561
Primary Facility Sic Code:	Not reported
Primary Facility Sic Desc:	Not reported
State Water Body Name:	W FK WHITE R VIA TRAVIS CREEK
Total Actual Average Flow (MGD):	Not reported
Total App. Design Flow (MGD):	4.059

46	OAK MEADOWS MOBILE HOME COMMUNITY	FINDS	1004488904
	7248 W STONE CROSSING RD	ECHO	N/A
	GREENWOOD, IN 46143		

FINDS:

Registry ID: 110006680118

Environmental Interest/Information System

IN-FRS (Indiana - Facility Registry System). The Indiana Department of Environmental Management (I-DEM) has implemented the Indiana-Facility Registry System (I-FRS). The I-FRS provides the interface and processes to link facility data monitored by multiple State and EPA program systems. In addition, I-FRS enables IDEM to reconcile environmental data and exchange it with EPA FRS using the electronic data exchange over the Network Node.

US National Pollutant Discharge Elimination System (NPDES) module of the Compliance Information System (ICIS) tracks surface water permits issued under the Clean Water Act. Under NPDES, all facilities that discharge pollutants from any point source into waters of the United States are required to obtain a permit. The permit will likely contain

MAP FINDINGS

Map ID			EDR ID Number
Direction			
Distance			
Distance (ft.)Site		Database(s)	EPA ID Number

OAK MEADOWS MOBILE HOME COMMUNITY (Continued)

1004488904

limits on what can be discharged, impose monitoring and reporting requirements, and include other provisions to ensure that the discharge does not adversely affect water quality.

STATE MASTER

ECHO:

Envid:	1004488904
Registry ID:	110006680118
DFR URL:	http://echo.epa.gov/detailed_facility_report?fid=110006680118

47 **DICKEY INSPECTION SVCS**
7333 W TRAVIS RD
GREENWOOD, IN 46143

IN OISC **S116157931**
N/A

OISC:

Name:	OISC
Physical Address:	Not reported
Mailing Address:	7333 W TRAVIS RD
Phone:	317-534-8957
E-Mail:	Not reported
Applicator Name:	JEFFERY ALAN DICKEY

48 **INDOT BRIDGE STR 144 55 5248A**
.48 MI W SR 37
WAVERLY, IN 46158

RCRA NonGen / NLR **1000907820**
IN MANIFEST **IN0000640607**

RCRA NonGen / NLR:

Date form received by agency:	12/04/1997
Facility name:	INDOT BRIDGE STR 144 55 5248A
Facility address:	.48 MI W SR 37 WAVERLY, IN 46158
EPA ID:	IN0000640607
Mailing address:	PO BOX 550 SEYMOUR, IN 47274
Contact:	WILLIAM JARVIS
Contact address:	PO BOX 550 SEYMOUR, IN 47274
Contact country:	US
Contact telephone:	(812) 522-5649
Contact email:	Not reported
EPA Region:	05
Classification:	Non-Generator
Description:	Handler: Non-Generators do not presently generate hazardous waste

Owner/Operator Summary:

Owner/operator name:	STATE OF INDIANA
Owner/operator address:	100 N SENATE AVE INDIANAPOLIS, IN 46204
Owner/operator country:	Not reported
Owner/operator telephone:	(317) 232-4384
Legal status:	State
Owner/Operator Type:	Owner
Owner/Op start date:	Not reported

MAP FINDINGS

Map ID
 Direction
 Distance
 Distance (ft.)Site

EDR ID Number
 EPA ID Number

Database(s)

INDOT BRIDGE STR 144 55 5248A (Continued)

1000907820

Owner/Op end date: Not reported

Handler Activities Summary:

U.S. importer of hazardous waste: No
 Mixed waste (haz. and radioactive): No
 Recycler of hazardous waste: No
 Transporter of hazardous waste: No
 Treater, storer or disposer of HW: No
 Underground injection activity: No
 On-site burner exemption: No
 Furnace exemption: No
 Used oil fuel burner: No
 Used oil processor: No
 User oil refiner: No
 Used oil fuel marketer to burner: No
 Used oil Specification marketer: No
 Used oil transfer facility: No
 Used oil transporter: No

. Waste code: D000
 . Waste name: Not Defined

. Waste code: D008
 . Waste name: LEAD

Violation Status: No violations found

IN MANIFEST:

Year: Not reported
 EPA ID: IN0000640607
 Tons Generated: Not reported
 Tons Shipped OffSite: Not reported

Manifest Handler:

EPA Id #: IN0000640607
 Generator Type: Not reported
 Generator Status: No longer a generator of hazardous wastes
 Transporter Type: Code no longer valid
 Transporter Status: Non Active
 TSD Type: Not reported
 TSD Status: Not reported
 Handler Mailing Address: PO BOX 550
 Handler Mailing City/State/Zip: SEYMOUR, IN 47274
 Contact Name: WILLIAM JARVIS
 Contact Telephone: 812-522-5649
 Contact Type: Environmental Coordinator

Year: Not reported
 EPA ID: IN0000640607
 Tons Generated: Not reported
 Tons Shipped OffSite: Not reported

Year: Not reported
 EPA ID: IN0000640607
 Tons Generated: Not reported
 Tons Shipped OffSite: Not reported

MAP FINDINGS

Map ID
 Direction
 Distance
 Distance (ft.)Site

EDR ID Number

Database(s) EPA ID Number

48

**SR 37 SR 144 RALSTON RD HWY 12
 WEST NEWTON, IN 46183**

**IN SPILLS S101372897
 N/A**

SPILL:

Facility ID: 199305139
 Incident Date: 05/14/1993
 Report Date: 05/14/1993
 Material: Liquid Potash And Savadro
 Spill Source: Agricultural
 Recovered Amount: G
 Recovered Units: 1.00
 Spilled Amount: 5.00
 Spilled Units: Gallons
 Contained: N
 Water Affected: None
 Spill Type: Spill
 Area Affected: 12 Miles
 Fish Killed: 0.00
 Water Supply Affected: Not reported
 Public Intake: U
 Incident Status: Not reported

48

**9614 STATE ROAD 144
 MARTINSVILLE, IN 46151**

**EDR Hist Auto 1015685011
 N/A**

EDR Historical Auto Stations:

Name: NEATHERYS AMOCO
 Year: 2004
 Address: 9614 STATE ROAD 144

Name: NEATHERYS AMOCO
 Year: 2005
 Address: 9614 STATE ROAD 144

Name: NEATHERYS AMOCO
 Year: 2006
 Address: 9614 STATE ROAD 144

Name: NEATHERYS AMOCO
 Year: 2007
 Address: 9614 STATE ROAD 144

Name: NEATHERYS BP
 Year: 2008
 Address: 9614 STATE ROAD 144

Name: NEATHERYS BP
 Year: 2009
 Address: 9614 STATE ROAD 144

Name: NEATHERYS BP
 Year: 2010
 Address: 9614 STATE ROAD 144

MAP FINDINGS

Map ID
 Direction
 Distance
 Distance (ft.)Site
 Database(s)
 EPA ID Number
 EDR ID Number

48 AMOCO SS 16817 IN RGA LUST S115999757
 9614 SR 144 N/A
 MARTINSVILLE, IN

RGALUST:
 2012 AMOCO SS 16817 9614 SR 144
 2011 AMOCO SS 16817 9614 SR 144
 2010 AMOCO SS 16817 9614 SR 144
 2009 AMOCO SS 16817 9614 SR 144
 2008 AMOCO SS 16817 9614 SR 144
 2007 AMOCO SS 16817 9614 SR 144
 2006 AMOCO SS 16817 9614 SR 144
 2005 AMOCO SS 16817 9614 SR 144

48 AMOCO SS 16817 IN LUST U003968644
 9614 SR 144 IN UST N/A
 MARTINSVILLE, IN 46151

LUST:
 Facility ID: 14644
 Incident Number: 199811552
 Description: NFA-Unconditional Closure
 Priority: Medium

UST:
 Facility ID: 14644
 Owner Id: 9873
 Company Name: Edmaa Enterprises Inc
 Mailing Address: 9614 SR 144 (SR 144 & SR 37)
 Mailing Address 2: Not reported
 Mailing City,St,Zip: MARTINSVILLE, IN 46151

Tank Number: 1
Tank Status: Permanently Out of Service
 Install Date: Not reported
 Tank Capacity: 12000
 Substance Desc: Gasoline
 Closed Date: 11/06/1998

Tank Number: 2
Tank Status: Permanently Out of Service
 Install Date: Not reported
 Tank Capacity: 8000
 Substance Desc: Gasoline
 Closed Date: 11/06/1998

Tank Number: 3
Tank Status: Permanently Out of Service
 Install Date: Not reported
 Tank Capacity: 8000
 Substance Desc: Gasoline
 Closed Date: 11/06/1998

Tank Number: 4
Tank Status: Permanently Out of Service
 Install Date: Not reported
 Tank Capacity: 6000

MAP FINDINGS

Map ID
 Direction
 Distance
 Distance (ft.)Site

EDR ID Number

Database(s) EPA ID Number

AMOCO SS 16817 (Continued)

U003968644

Substance Desc: Diesel
 Closed Date: 11/06/1998

Tank Number: 5
Tank Status: Permanently Out of Service
 Install Date: Not reported
 Tank Capacity: 2000
 Substance Desc: Gasoline
 Closed Date: 11/06/1998

Tank Number: 6
Tank Status: Currently in use
 Install Date: 05/29/1998
 Tank Capacity: 10000
 Substance Desc: Gasoline
 Closed Date: Not reported

Tank Number: 7
Tank Status: Currently in use
 Install Date: 05/29/1998
 Tank Capacity: 15000
 Substance Desc: Gasoline
 Closed Date: Not reported

Tank Number: 8
Tank Status: Currently in use
 Install Date: 06/10/2002
 Tank Capacity: 8000
 Substance Desc: Diesel
 Closed Date: Not reported

**48 AMOCO SERVICE STATION 16817
 9614 SR 144
 MARTINSVILLE, IN 46151**

**FINDS 1016798141
 ECHO N/A**

FINDS:

Registry ID: 110058464861

Environmental Interest/Information System
 STATE MASTER

ECHO:

Envid: 1016798141
 Registry ID: 110058464861
 DFR URL: http://echo.epa.gov/detailed_facility_report?fid=110058464861

MAP FINDINGS

Map ID
 Direction
 Distance
 Distance (ft.)Site

EDR ID Number
 EPA ID Number

Database(s)

**48 AMOCO SERVICE STATION 16817
 9610 SR 144
 MARTINSVILLE, IN 46151**

**RCRA NonGen / NLR 1000510338
 FINDS IND984899773
 IN MANIFEST
 ECHO**

RCRA NonGen / NLR:

Date form received by agency: 05/30/2002
 Facility name: AMOCO OIL CO 16817
 Facility address: 9610 SR 144
 MARTINSVILLE, IN 46151
 EPA ID: IND984899773
 Mailing address: 30230 ORCHRD LAKE RD
 FARMINGTON HILLS, MI 48334
 Contact: KAYE CLEGHORN
 Contact address: 30230 ORCHRD LAKE RD
 FARMINGTON HILLS, MI 48334
 Contact country: US
 Contact telephone: (313) 855-1060
 Contact email: Not reported
 EPA Region: 05
 Land type: Private
 Classification: Non-Generator
 Description: Handler: Non-Generators do not presently generate hazardous waste

Owner/Operator Summary:

Owner/operator name: AMOCO OIL CO
 Owner/operator address: 30230 ORCHARD LAKE RD
 FARMINGTON HILLS, MI 48334
 Owner/operator country: Not reported
 Owner/operator telephone: (313) 855-1060
 Legal status: Private
 Owner/Operator Type: Owner
 Owner/Op start date: Not reported
 Owner/Op end date: Not reported

Handler Activities Summary:

U.S. importer of hazardous waste: No
 Mixed waste (haz. and radioactive): No
 Recycler of hazardous waste: No
 Transporter of hazardous waste: No
 Treater, storer or disposer of HW: No
 Underground injection activity: No
 On-site burner exemption: No
 Furnace exemption: No
 Used oil fuel burner: No
 Used oil processor: No
 User oil refiner: No
 Used oil fuel marketer to burner: No
 Used oil Specification marketer: No
 Used oil transfer facility: No
 Used oil transporter: No

. Waste code: D001
 . Waste name: IGNITABLE WASTE

Historical Generators:

Date form received by agency: 08/06/1991
 Site name: AMOCO OIL CO 16817

MAP FINDINGS

Map ID
 Direction
 Distance
 Distance (ft.)Site

EDR ID Number

Database(s) EPA ID Number

AMOCO SERVICE STATION 16817 (Continued)

1000510338

Classification: Small Quantity Generator

Violation Status: No violations found

Evaluation Action Summary:

Evaluation date: 04/18/2002
 Evaluation: COMPLIANCE EVALUATION INSPECTION ON-SITE
 Area of violation: Not reported
 Date achieved compliance: Not reported
 Evaluation lead agency: State

FINDS:

Registry ID: 110006007837

Environmental Interest/Information System

IN-FRS (Indiana - Facility Registry System). The Indiana Department of Environmental Management (I-DEM) has implemented the Indiana-Facility Registry System (I-FRS). The I-FRS provides the interface and processes to link facility data monitored by multiple State and EPA program systems. In addition, I-FRS enables IDEM to reconcile environmental data and exchange it with EPA FRS using the electronic data exchange over the Network Node.

RCRAInfo is a national information system that supports the Resource Conservation and Recovery Act (RCRA) program through the tracking of events and activities related to facilities that generate, transport, and treat, store, or dispose of hazardous waste. RCRAInfo allows RCRA program staff to track the notification, permit, compliance, and corrective action activities required under RCRA.

IN MANIFEST:

Year: Not reported
 EPA ID: IND984899773
 Tons Generated: Not reported
 Tons Shipped OffSite: Not reported

Manifest Handler:

EPA Id #: IND984899773
 Generator Type: Not reported
 Generator Status: No longer a generator of hazardous wastes
 Transporter Type: Code no longer valid
 Transporter Status: Non Active
 TSD Type: Not reported
 TSD Status: Not reported
 Handler Mailing Address: 17187 N LAUREL PK DR STE 365
 Handler Mailing City/State/Zip: LIVONIA, MI 48152-3954
 Contact Name: KAYE CLEGHORN
 Contact Telephone: 313-359-1330
 Contact Type: Environmental Coordinator

Year: Not reported
 EPA ID: IND984899773
 Tons Generated: Not reported
 Tons Shipped OffSite: Not reported

MAP FINDINGS

Map ID		EDR ID Number
Direction		
Distance		
Distance (ft.)Site	Database(s)	EPA ID Number

AMOCO SERVICE STATION 16817 (Continued)

1000510338

Year:	Not reported
EPA ID:	IND984899773
Tons Generated:	Not reported
Tons Shipped OffSite:	Not reported

ECHO:

Envid:	1000510338
Registry ID:	110006007837
DFR URL:	http://echo.epa.gov/detailed_facility_report?fid=110006007837

**48 NEATHERY'S AMOCO STANDARD
9610 SR 144
MARTINSVILLE, IN**

**IN RGA LUST S116009359
N/A**

RGA LUST: 2000 NEATHERY'S AMOCO STANDARD 9610 SR 144

**48 PANCHO & LEFTYS
9502 SR 144
MARTINSVILLE, IN 46151**

**FINDS 1005611244
ECHO N/A**

FINDS:

Registry ID: 110012011394

Environmental Interest/Information System

IN-FRS (Indiana - Facility Registry System). The Indiana Department of Environmental Management (I-DEM) has implemented the Indiana-Facility Registry System (I-FRS). The I-FRS provides the interface and processes to link facility data monitored by multiple State and EPA program systems. In addition, I-FRS enables IDEM to reconcile environmental data and exchange it with EPA FRS using the electronic data exchange over the Network Node.

STATE MASTER

ECHO:

Envid:	1005611244
Registry ID:	110012011394
DFR URL:	http://echo.epa.gov/detailed_facility_report?fid=110012011394

MAP FINDINGS

Map ID			EDR ID Number
Direction			
Distance			
Distance (ft.)	Site	Database(s)	EPA ID Number

48	WAVERLY DAIRY QUEEN 9500 SR 144 MARTINSVILLE, IN 46151	FINDS ECHO	1006313987 N/A
-----------	---	-----------------------------	---------------------------------

FINDS:

Registry ID: 110012517570

Environmental Interest/Information System

IN-FRS (Indiana - Facility Registry System). The Indiana Department of Environmental Management (I-DEM) has implemented the Indiana-Facility Registry System (I-FRS). The I-FRS provides the interface and processes to link facility data monitored by multiple State and EPA program systems. In addition, I-FRS enables IDEM to reconcile environmental data and exchange it with EPA FRS using the electronic data exchange over the Network Node.

STATE MASTER

ECHO:

Envid: 1006313987
 Registry ID: 110012517570
 DFR URL: http://echo.epa.gov/detailed_facility_report?fid=110012517570

48	FIRST NATL BANK 9410 SR 144 WAVERLY, IN 46151	FINDS ECHO	1004486077 N/A
-----------	--	-----------------------------	---------------------------------

FINDS:

Registry ID: 110012082478

Environmental Interest/Information System

IN-FRS (Indiana - Facility Registry System). The Indiana Department of Environmental Management (I-DEM) has implemented the Indiana-Facility Registry System (I-FRS). The I-FRS provides the interface and processes to link facility data monitored by multiple State and EPA program systems. In addition, I-FRS enables IDEM to reconcile environmental data and exchange it with EPA FRS using the electronic data exchange over the Network Node.

STATE MASTER

ECHO:

Envid: 1004486077
 Registry ID: 110012082478
 DFR URL: http://echo.epa.gov/detailed_facility_report?fid=110012082478

MAP FINDINGS

Map ID			EDR ID Number
Direction			
Distance			
Distance (ft.)Site		Database(s)	EPA ID Number

48	JOHNSON OIL BIGFOOT #055	IN RGA LUST	S116006701
	9400 SR 144		N/A
	MARTINSVILLE, IN		

RGA LUST:

2012	JOHNSON OIL BIGFOOT #055	9400 SR 144
2011	JOHNSON OIL BIGFOOT #055	9400 SR 144
2010	JOHNSON OIL BIGFOOT #055	9400 SR 144
2009	JOHNSON OIL BIGFOOT #055	9400 SR 144
2008	JOHNSON OIL BIGFOOT #055	9400 SR 144

48	BIGFOOT 55	FINDS	1004496197
	9400 SR 144	ECHO	N/A
	MARTINSVILLE, IN 46151		

FINDS:

Registry ID: 110011978413

Environmental Interest/Information System

IN-FRS (Indiana - Facility Registry System). The Indiana Department of Environmental Management (I-DEM) has implemented the Indiana-Facility Registry System (I-FRS). The I-FRS provides the interface and processes to link facility data monitored by multiple State and EPA program systems. In addition, I-FRS enables IDEM to reconcile environmental data and exchange it with EPA FRS using the electronic data exchange over the Network Node.

STATE MASTER

ECHO:

Envid: 1004496197
 Registry ID: 110011978413
 DFR URL: http://echo.epa.gov/detailed_facility_report?fid=110011978413

48	WAVERLY SHELL #55	IN RGA LUST	S116015019
	9400 SR 144		N/A
	MARTINSVILLE, IN		

RGA LUST:

2004	WAVERLY SHELL #55	9400 SR 144
2001	WAVERLY SHELL #55	9400 SR 144
2000	WAVERLY SHELL #55	9400 SR 144

48	JOHNSON OIL BIGFOOT #055	IN RGA LUST	S116006657
	9400 SR 144		N/A
	MARTINSVILLE, IN		

RGA LUST:

2007	JOHNSON OIL BIGFOOT #055	9400 SR 144
2006	JOHNSON OIL BIGFOOT #055	9400 SR 144
2005	JOHNSON OIL BIGFOOT #055	9400 SR 144
2003	JOHNSON OIL BIGFOOT #055	9400 SR 144
2002	JOHNSON OIL BIGFOOT #055	9400 SR 144

MAP FINDINGS

Map ID			EDR ID Number
Direction			
Distance			
Distance (ft.)Site		Database(s)	EPA ID Number

48	SR 37 AND SR 144 WAVERLY, IN	IN SPILLS	S104808606 N/A
-----------	---	------------------	---------------------------

SPILL:

Facility ID:	200008225
Incident Date:	08/28/2000
Report Date:	08/28/2000
Material:	Diesel Fuel
Spill Source:	Trans - Truck
Recovered Amount:	G
Recovered Units:	175.00
Spilled Amount:	175.00
Spilled Units:	Gallons
Contained:	Not reported
Water Affected:	Not reported
Spill Type:	Spill
Area Affected:	intersection, NB anSB 37,WB144
Fish Killed:	Not reported
Water Supply Affected:	Not reported
Public Intake:	N
Incident Status:	Not reported

48	NEATHERY'S AMOCO STANDARD STATE ROAD 144 AND STATE ROAD 37 MARTINSVILLE, IN	IN RGA LUST	S116009360 N/A
-----------	--	--------------------	---------------------------

RGA LUST:

2004	NEATHERY'S AMOCO STANDARD	STATE ROAD 144 AND STATE ROAD 37
2001	NEATHERY'S AMOCO STANDARD	STATE ROAD 144 AND STATE ROAD 37

48	AMOCO SS 16817 STATE ROAD 144 AND STATE ROAD 37 MARTINSVILLE, IN	IN RGA LUST	S115999758 N/A
-----------	---	--------------------	---------------------------

RGA LUST:

2003	AMOCO SS 16817	STATE ROAD 144 AND STATE ROAD 37
2002	AMOCO SS 16817	STATE ROAD 144 AND STATE ROAD 37

48	MILESTONE CONTRACTORS LP 9790 OLD SR 37 N MARTINSVILLE, IN 46151	RCRA NonGen / NLR IN MANIFEST	1009398734 INR000116905
-----------	---	--	------------------------------------

RCRA NonGen / NLR:

Date form received by agency:	05/19/2011
Facility name:	MILESTONE CONTRACTORS LP
Facility address:	9790 OLD SR 37 N MARTINSVILLE, IN 46151
EPA ID:	INR000116905
Mailing address:	S BELMONT AVE INDIANAPOLIS, IN 46217
Contact:	ROBERT J BEYKE
Contact address:	S BELMONT AVE INDIANAPOLIS, IN 46217

MAP FINDINGS

Map ID
 Direction
 Distance
 Distance (ft.)Site

EDR ID Number
 EPA ID Number

Database(s)

MILESTONE CONTRACTORS LP (Continued)

1009398734

Contact country: US
 Contact telephone: (317) 788-6885
 Contact email: BOB.BEYKE@MILESTONELP.COM
 EPA Region: 05
 Land type: Private
 Classification: Non-Generator
 Description: Handler: Non-Generators do not presently generate hazardous waste

Owner/Operator Summary:

Owner/operator name: MILESTONE CONTRACTORS LP
 Owner/operator address: 5950 S BELMONT AVE
 INDIANAPOLIS, IN 46217
 Owner/operator country: US
 Owner/operator telephone: NKWN
 Legal status: Private
 Owner/Operator Type: Owner
 Owner/Op start date: 03/04/2006
 Owner/Op end date: Not reported

Owner/operator name: MILESTONE CONTRACTORS LP
 Owner/operator address: 5950 S BELMONT AVE
 INDIANAPOLIS, IN 46217
 Owner/operator country: US
 Owner/operator telephone: NKWN
 Legal status: Private
 Owner/Operator Type: Operator
 Owner/Op start date: 03/04/2006
 Owner/Op end date: Not reported

Handler Activities Summary:

U.S. importer of hazardous waste: No
 Mixed waste (haz. and radioactive): No
 Recycler of hazardous waste: No
 Transporter of hazardous waste: No
 Treater, storer or disposer of HW: No
 Underground injection activity: No
 On-site burner exemption: No
 Furnace exemption: No
 Used oil fuel burner: No
 Used oil processor: No
 User oil refiner: No
 Used oil fuel marketer to burner: No
 Used oil Specification marketer: No
 Used oil transfer facility: No
 Used oil transporter: No

Historical Generators:

Date form received by agency: 03/13/2006
 Site name: MILESTONE CONTRACTORS LP
 Classification: Not a generator, verified

Facility Has Received Notices of Violations:

Regulation violated: Not reported
 Area of violation: State Statute or Regulation
 Date violation determined: 09/24/2014

MAP FINDINGS

Map ID
 Direction
 Distance
 Distance (ft.)Site

EDR ID Number
 EPA ID Number

Database(s)

MILESTONE CONTRACTORS LP (Continued)

1009398734

Date achieved compliance: 05/21/2015
 Violation lead agency: State
 Enforcement action: WRITTEN INFORMAL
 Enforcement action date: 11/07/2014
 Enf. disposition status: Action Satisfied (Case Closed)
 Enf. disp. status date: 05/21/2015
 Enforcement lead agency: State
 Proposed penalty amount: Not reported
 Final penalty amount: Not reported
 Paid penalty amount: Not reported

Regulation violated: Not reported
 Area of violation: Used Oil - Generators
 Date violation determined: 09/24/2014
 Date achieved compliance: 05/21/2015
 Violation lead agency: State
 Enforcement action: WRITTEN INFORMAL
 Enforcement action date: 11/07/2014
 Enf. disposition status: Action Satisfied (Case Closed)
 Enf. disp. status date: 05/21/2015
 Enforcement lead agency: State
 Proposed penalty amount: Not reported
 Final penalty amount: Not reported
 Paid penalty amount: Not reported

Evaluation Action Summary:

Evaluation date: 09/24/2014
 Evaluation: FOCUSED COMPLIANCE INSPECTION
 Area of violation: State Statute or Regulation
 Date achieved compliance: 05/21/2015
 Evaluation lead agency: State

Evaluation date: 09/24/2014
 Evaluation: FOCUSED COMPLIANCE INSPECTION
 Area of violation: Used Oil - Generators
 Date achieved compliance: 05/21/2015
 Evaluation lead agency: State

IN MANIFEST:

Year: Not reported
 EPA ID: INR000116905
 Tons Generated: Not reported
 Tons Shipped OffSite: Not reported

Manifest Handler:

EPA Id #: INR000116905
 Generator Type: Not reported
 Generator Status: Not reported
 Transporter Type: Code no longer valid
 Transporter Status: Non Active
 TSD Type: Not reported
 TSD Status: Not reported
 Handler Mailing Address: 5950 S BELMONT AVE
 Handler Mailing City/State/Zip: INDIANAPOLIS, IN 46217
 Contact Name: ROBERT J BEYKE
 Contact Telephone: 317-788-6885
 Contact Type: Environmental Coordinator

MAP FINDINGS

Map ID
 Direction
 Distance
 Distance (ft.)Site

EDR ID Number
 Database(s)
 EPA ID Number

MILESTONE CONTRACTORS LP (Continued)

1009398734

Year: Not reported
 EPA ID: INR000116905
 Tons Generated: Not reported
 Tons Shipped OffSite: Not reported

49

**CIRCLE K 0055
 9400 SR 144
 MARTINSVILLE, IN 46151**

**IN LUST U000187100
 IN UST N/A**

LUST:

Facility ID: 9455
 Incident Number: 199503528
 Description: NFA-Unconditional Closure
 Priority: Low

UST:

Facility ID: 9455
 Owner Id: 46529
 Company Name: Koostard Property VI LLC
 Mailing Address: 1370 Avenue of the Americas
 Mailing Address 2: Not reported
 Mailing City, St, Zip: New York, NY 10019

Tank Number: 1
Tank Status: Currently in use
 Install Date: 01/01/1980
 Tank Capacity: 8000
 Substance Desc: Gasoline
 Closed Date: Not reported

Tank Number: 2
Tank Status: Currently in use
 Install Date: 01/01/1980
 Tank Capacity: 8000
 Substance Desc: Gasoline
 Closed Date: Not reported

Tank Number: 3
Tank Status: Currently in use
 Install Date: 01/01/1980
 Tank Capacity: 8000
 Substance Desc: Gasoline
 Closed Date: Not reported

Tank Number: 4
Tank Status: Currently in use
 Install Date: 01/01/1980
 Tank Capacity: 8000
 Substance Desc: Diesel
 Closed Date: Not reported

Tank Number: 5
Tank Status: Currently in use

MAP FINDINGS

Map ID
 Direction
 Distance
 Distance (ft.)Site
 Database(s)
 EPA ID Number
 EPA ID Number

CIRCLE K 0055 (Continued)

U000187100

Install Date: 02/17/1995
 Tank Capacity: 4000
 Substance Desc: Kerosene
 Closed Date: Not reported

50

**EDR Hist Auto 1015612931
 N/A**

**7143 STATE ROAD 144
 GREENWOOD, IN 46143**

EDR Historical Auto Stations:

Name: J & J AUTOMOTIVE SERVICE
 Year: 2002
 Address: 7143 STATE ROAD 144

Name: J & J AUTOMOTIVE SERVICE
 Year: 2003
 Address: 7143 STATE ROAD 144

51

**IN AIRS S109238735
 IN TIER 2 N/A**

**LEBANON CONCRETE YARD 1108
 8650 BANTA RD
 MARTINSVILLE, IN 46151**

AIRS:

Status: Issued
 Source ID: 109-00050
 Responsible Official Name: Dominic Williams
 Responsible Official Phone: 317-234-6555
 SIC Code: 3273
 Permit ID: 109-31660-00050 *
 Permit Level: SSOA
 Subtype Qualifier: Administrative Amendment
 Issue Date: 04/03/2012
 End Date: Not reported
 Source Contact: Mitchell Mariotti
 Application Received Start Date: 03/26/2012
 Application Received End Date: Not reported
 Public Notice Begins Start Date: Not reported
 Public Notice Begins End Date: Not reported
 Proposed Internet Upload Start Date: Not reported
 Proposed Internet Upload End Date: Not reported

Status: Canceled
 Source ID: 109-00050
 Responsible Official Name: Janet Mobley
 Responsible Official Phone: 317-234-5373
 SIC Code: 3273
 Permit ID: 109-20592-00050 (No Electronic File Exists)
 Permit Level: SSOA
 Subtype Qualifier: Administrative Amendment
 Issue Date: Not reported
 End Date: Not reported
 Source Contact: Mitchell Mariotti
 Application Received Start Date: 06/30/2004
 Application Received End Date: Not reported
 Public Notice Begins Start Date: Not reported
 Public Notice Begins End Date: Not reported

MAP FINDINGS

Map ID
 Direction
 Distance
 Distance (ft.)Site

EDR ID Number
 EPA ID Number

Database(s)

LEBANON CONCRETE YARD 1108 (Continued)

S109238735

Proposed Internet Upload Start Date: Not reported
 Proposed Internet Upload End Date: Not reported

Status: Issued
 Source ID: 109-00050
 Responsible Official Name: Janet Mobley
 Responsible Official Phone: 317-234-5373
 SIC Code: 3273
 Permit ID: 109-18573-00050 *
 Permit Level: SSOA
 Subtype Qualifier: Administrative Amendment
 Issue Date: 01/15/2004
 End Date: Not reported
 Source Contact: Mitchell Mariotti
 Application Received Start Date: 12/29/2003
 Application Received End Date: Not reported
 Public Notice Begins Start Date: Not reported
 Public Notice Begins End Date: Not reported
 Proposed Internet Upload Start Date: Not reported
 Proposed Internet Upload End Date: Not reported

Status: Issued
 Source ID: 109-00050
 Responsible Official Name: Nysa James
 Responsible Official Phone: 317-233-6875
 SIC Code: 3273
 Permit ID: 109-10957-00050 *
 Permit Level: SSOA
 Subtype Qualifier: Not reported
 Issue Date: 06/21/1999
 End Date: Not reported
 Source Contact: Mitchell Mariotti
 Application Received Start Date: 05/11/1999
 Application Received End Date: Not reported
 Public Notice Begins Start Date: Not reported
 Public Notice Begins End Date: Not reported
 Proposed Internet Upload Start Date: Not reported
 Proposed Internet Upload End Date: Not reported

TIER 2:

Facility Id: 13102
 SIC Code: Not reported
 Chemical Name: CALCIUM NITRATE 4 HYDRATE ACS
 Chemical Info: CAS Num:13477344 Chemical Id: Submission Code:
 More Chemical Info: Max Daily Amt: 04 Quantity: 365 Container Type: Above-Ground Tank
 Location Description: in plant
 Storage Info: Storage Loc: Storage Loc2: Storage Loc3: Storage Loc4 Max Daily Amt:
 04

Facility Id: 13102
 SIC Code: Not reported
 Chemical Name: CALCIUM NITRATE 4 HYDRATE ACS
 Chemical Info: CAS Num:13477344 Chemical Id: Submission Code:
 More Chemical Info: Max Daily Amt: 10000-99999 Quantity: 365 Container Type: A - Above-
 Location Description: in plant
 Storage Info: Storage Loc: Storage Loc2: Storage Loc3: Storage Loc4 Max Daily Amt:

MAP FINDINGS

Map ID
 Direction
 Distance
 Distance (ft.)Site

EDR ID Number

Database(s) EPA ID Number

LEBANON CONCRETE YARD 1108 (Continued)

S109238735

10000-99999

Facility Id: 13102
 SIC Code: Not reported
 Chemical Name: Portland Cement
 Chemical Info: CAS Num:65997151 Chemical Id: Submission Code:
 More Chemical Info: Max Daily Amt: 100000-999999 Quantity: 365 Container Type: H - Silo
 Location Description: Elevated silo above plant
 Storage Info: Storage Loc: Storage Loc2: Storage Loc3: Storage Loc4 Max Daily Amt:
 100000-999999

Facility Id: 13102
 SIC Code: Not reported
 Chemical Name: Sand
 Chemical Info: CAS Num:14808607 Chemical Id: Submission Code:
 More Chemical Info: Max Daily Amt: 06 Quantity: 365 Container Type: Other
 Location Description: south of plant
 Storage Info: Storage Loc: Storage Loc2: Storage Loc3: Storage Loc4 Max Daily Amt:
 06

Facility Id: 13102
 SIC Code: Not reported
 Chemical Name: used oil
 Chemical Info: CAS Num: Chemical Id: Submission Code:
 More Chemical Info: Max Daily Amt: 03 Quantity: 365 Container Type: Above-Ground Tank
 Location Description: in shop area of plant
 Storage Info: Storage Loc: Storage Loc2: Storage Loc3: Storage Loc4 Max Daily Amt:
 03

Facility Id: 13102
 SIC Code: Not reported
 Chemical Name: Glenium 3030NS admixture
 Chemical Info: CAS Num: Chemical Id: Submission Code:
 More Chemical Info: Max Daily Amt: 1000-9999 Quantity: 365 Container Type: A - Above-
 Location Description: in plant
 Storage Info: Storage Loc: Storage Loc2: Storage Loc3: Storage Loc4 Max Daily Amt:
 1000-9999

Facility Id: 13102
 SIC Code: Not reported
 Chemical Name: Sodium o-phenylphenoxide
 Chemical Info: CAS Num:132274 Chemical Id: Submission Code:
 More Chemical Info: Max Daily Amt: 1000-9999 Quantity: 365 Container Type: A - Above-
 Location Description: in plant
 Storage Info: Storage Loc: Storage Loc2: Storage Loc3: Storage Loc4 Max Daily Amt:
 1000-9999

Facility Id: 25307
 SIC Code: 3273
 Chemical Name: Coal ash by-product
 Chemical Info: CAS Num:68131748 Chemical Id:5735 Submission Code:312

MAP FINDINGS

Map ID
 Direction
 Distance
 Distance (ft.)Site

EDR ID Number
 EPA ID Number

Database(s)

LEBANON CONCRETE YARD 1108 (Continued)

S109238735

More Chemical Info: Max Daily Amt: 05 Quantity: 0 Container Type:
 Location Description: Not reported
 Storage Info: Storage Loc:elevated silo near plant Storage Loc2: Storage Loc3:
 Storage Loc4 Max Daily Amt: 05

Facility Id: 25307
 SIC Code: 3273
 Chemical Name: Portland Cement
 Chemical Info: CAS Num:65997151 Chemical Id:5107 Submission Code:312
 More Chemical Info: Max Daily Amt: 05 Quantity: 0 Container Type:
 Location Description: Not reported
 Storage Info: Storage Loc:Elevated silo near plant Storage Loc2: Storage Loc3:
 Storage Loc4 Max Daily Amt: 05

Facility Id: 13102
 SIC Code: Not reported
 Chemical Name: used oil
 Chemical Info: CAS Num: Chemical Id: Submission Code:
 More Chemical Info: Max Daily Amt: 1000-9999 Quantity: 365 Container Type: A - Above-
 Location Description: in shop area of plant
 Storage Info: Storage Loc: Storage Loc2: Storage Loc3: Storage Loc4 Max Daily Amt:
 1000-9999

Facility Id: 13102
 SIC Code: Not reported
 Chemical Name: Coal ash by-product
 Chemical Info: CAS Num:68131748 Chemical Id: Submission Code:
 More Chemical Info: Max Daily Amt: 100000-999999 Quantity: 365 Container Type: H - Silo
 Location Description: elevated silo above plant
 Storage Info: Storage Loc: Storage Loc2: Storage Loc3: Storage Loc4 Max Daily Amt:
 100000-999999

Facility Id: 13102
 SIC Code: Not reported
 Chemical Name: used oil
 Chemical Info: CAS Num: Chemical Id: Submission Code:
 More Chemical Info: Max Daily Amt: 1000 - 9999 Quantity: 365 Container Type: A -
 Above-Ground Tank
 Location Description: in shop area of plant
 Storage Info: Storage Loc: Storage Loc2: Storage Loc3: Storage Loc4 Max Daily Amt:
 1000 - 9999

Facility Id: 13102
 SIC Code: Not reported
 Chemical Name: Not reported
 Chemical Info: CAS Num: Chemical Id: Submission Code:
 More Chemical Info: Max Daily Amt: Quantity: 0 Container Type:
 Location Description: Not reported
 Storage Info: Storage Loc: Storage Loc2: Storage Loc3: Storage Loc4 Max Daily Amt:

Facility Id: 13102

MAP FINDINGS

Map ID
 Direction
 Distance
 Distance (ft.)Site

EDR ID Number
 EPA ID Number

Database(s)

LEBANON CONCRETE YARD 1108 (Continued)

S109238735

SIC Code: Not reported
 Chemical Name: Glenium 3030NS admixture
 Chemical Info: CAS Num: Chemical Id: Submission Code:
 More Chemical Info: Max Daily Amt: 03 Quantity: 365 Container Type: Above-Ground Tank
 Location Description: in plant
 Storage Info: Storage Loc: Storage Loc2: Storage Loc3: Storage Loc4 Max Daily Amt:
 03

Facility Id: 13102
 SIC Code: Not reported
 Chemical Name: Portland Cement
 Chemical Info: CAS Num:65997151 Chemical Id: Submission Code:
 More Chemical Info: Max Daily Amt: 05 Quantity: 365 Container Type: Silo
 Location Description: Elevated silo above plant
 Storage Info: Storage Loc: Storage Loc2: Storage Loc3: Storage Loc4 Max Daily Amt:
 05

Facility Id: 13102
 SIC Code: Not reported
 Chemical Name: Diesel
 Chemical Info: CAS Num:68334305 Chemical Id: Submission Code:
 More Chemical Info: Max Daily Amt: 10000-99999 Quantity: 365 Container Type: A - Above-
 Location Description: north central side of yard
 Storage Info: Storage Loc: Storage Loc2: Storage Loc3: Storage Loc4 Max Daily Amt:
 10000-99999

Facility Id: 25307
 SIC Code: 3273
 Chemical Name: Diesel Fuel
 Chemical Info: CAS Num:68334305 Chemical Id:5079 Submission Code:312
 More Chemical Info: Max Daily Amt: 04 Quantity: 0 Container Type:
 Location Description: Not reported
 Storage Info: Storage Loc:above ground tank in yard Storage Loc2: Storage Loc3:
 Storage Loc4 Max Daily Amt: 04

Facility Id: 13102
 SIC Code: Not reported
 Chemical Name: used oil
 Chemical Info: CAS Num: Chemical Id: Submission Code:
 More Chemical Info: Max Daily Amt: 10000 - 24999 Quantity: 365 Container Type: A -
 Above-Ground Tank
 Location Description: in shop area of plant
 Storage Info: Storage Loc: Storage Loc2: Storage Loc3: Storage Loc4 Max Daily Amt:
 10000 - 24999

Facility Id: 13102
 SIC Code: Not reported
 Chemical Name: Calcium chloride
 Chemical Info: CAS Num:10043524 Chemical Id: Submission Code:
 More Chemical Info: Max Daily Amt: 04 Quantity: 365 Container Type: Above-Ground Tank
 Location Description: in plant
 Storage Info: Storage Loc: Storage Loc2: Storage Loc3: Storage Loc4 Max Daily Amt:

MAP FINDINGS

Map ID
 Direction
 Distance
 Distance (ft.)Site

EDR ID Number
 EPA ID Number

Database(s)

LEBANON CONCRETE YARD 1108 (Continued)

S109238735

04

Facility Id: 13102
 SIC Code: Not reported
 Chemical Name: Glycolic Acid
 Chemical Info: CAS Num:79141 Chemical Id: Submission Code:
 More Chemical Info: Max Daily Amt: 04 Quantity: 365 Container Type: Above-Ground Tank
 Location Description: exterior south side of plant
 Storage Info: Storage Loc: Storage Loc2: Storage Loc3: Storage Loc4 Max Daily Amt:
 04

Facility Id: 13102
 SIC Code: Not reported
 Chemical Name: Sand
 Chemical Info: CAS Num:14808607 Chemical Id: Submission Code:
 More Chemical Info: Max Daily Amt: 1000000-9999999 Quantity: 365 Container Type: R -
 Other
 Location Description: south of plant
 Storage Info: Storage Loc: Storage Loc2: Storage Loc3: Storage Loc4 Max Daily Amt:
 1000000-9999999

Facility Id: 13102
 SIC Code: Not reported
 Chemical Name: Diesel
 Chemical Info: CAS Num:68334305 Chemical Id: Submission Code:
 More Chemical Info: Max Daily Amt: 10000 - 24999 Quantity: 365 Container Type: A -
 Above-Ground Tank
 Location Description: north central side of yard
 Storage Info: Storage Loc: Storage Loc2: Storage Loc3: Storage Loc4 Max Daily Amt:
 10000 - 24999

Facility Id: 13102
 SIC Code: Not reported
 Chemical Name: used oil
 Chemical Info: CAS Num: Chemical Id: Submission Code:
 More Chemical Info: Max Daily Amt: 10000 - 24999 Quantity: 365 Container Type: A -
 Above-Ground Tank
 Location Description: in shop area of plant
 Storage Info: Storage Loc: Storage Loc2: Storage Loc3: Storage Loc4 Max Daily Amt:
 10000 - 24999

Facility Id: 13102
 SIC Code: Not reported
 Chemical Name: Diesel
 Chemical Info: CAS Num:68334305 Chemical Id: Submission Code:
 More Chemical Info: Max Daily Amt: 10000 - 99999 Quantity: 365 Container Type: A -
 Above-Ground Tank
 Location Description: north central side of yard
 Storage Info: Storage Loc: Storage Loc2: Storage Loc3: Storage Loc4 Max Daily Amt:
 10000 - 99999

MAP FINDINGS

Map ID
 Direction
 Distance
 Distance (ft.)Site

EDR ID Number

Database(s) EPA ID Number

LEBANON CONCRETE YARD 1108 (Continued)

S109238735

Facility Id: 13102
 SIC Code: Not reported
 Chemical Name: Diesel
 Chemical Info: CAS Num:68334305 Chemical Id: Submission Code:
 More Chemical Info: Max Daily Amt: 10000 - 24999 Quantity: 365 Container Type: A - Above-Ground Tank
 Location Description: north central side of yard
 Storage Info: Storage Loc: Storage Loc2: Storage Loc3: Storage Loc4 Max Daily Amt: 10000 - 24999

Facility Id: 13102
 SIC Code: Not reported
 Chemical Name: Triethanolamine
 Chemical Info: CAS Num:102716 Chemical Id: Submission Code:
 More Chemical Info: Max Daily Amt: 03 Quantity: 365 Container Type: Above-Ground Tank
 Location Description: in plant
 Storage Info: Storage Loc: Storage Loc2: Storage Loc3: Storage Loc4 Max Daily Amt: 03

Facility Id: 13102
 SIC Code: Not reported
 Chemical Name: Triethanolamine
 Chemical Info: CAS Num:102716 Chemical Id: Submission Code:
 More Chemical Info: Max Daily Amt: 1000-9999 Quantity: 365 Container Type: A - Above-
 Location Description: in plant
 Storage Info: Storage Loc: Storage Loc2: Storage Loc3: Storage Loc4 Max Daily Amt: 1000-9999

Facility Id: 13102
 SIC Code: Not reported
 Chemical Name: Coal ash by-product
 Chemical Info: CAS Num:68131748 Chemical Id: Submission Code:
 More Chemical Info: Max Daily Amt: 05 Quantity: 365 Container Type: Silo
 Location Description: elevated silo above plant
 Storage Info: Storage Loc: Storage Loc2: Storage Loc3: Storage Loc4 Max Daily Amt: 05

Facility Id: 13102
 SIC Code: Not reported
 Chemical Name: Diesel
 Chemical Info: CAS Num:68334305 Chemical Id: Submission Code:
 More Chemical Info: Max Daily Amt: 04 Quantity: 365 Container Type: Above-Ground Tank
 Location Description: north central side of yard
 Storage Info: Storage Loc: Storage Loc2: Storage Loc3: Storage Loc4 Max Daily Amt: 04

Facility Id: 13102
 SIC Code: Not reported
 Chemical Name: Sodium o-phenylphenoxide
 Chemical Info: CAS Num:132274 Chemical Id: Submission Code:
 More Chemical Info: Max Daily Amt: 03 Quantity: 365 Container Type: Above-Ground Tank
 Location Description: in plant

MAP FINDINGS

Map ID
 Direction
 Distance
 Distance (ft.)Site

EDR ID Number
 EPA ID Number

Database(s)

LEBANON CONCRETE YARD 1108 (Continued)

S109238735

Storage Info: Storage Loc: Storage Loc2: Storage Loc3: Storage Loc4 Max Daily Amt: 03

Facility Id: 13102
 SIC Code: Not reported
 Chemical Name: Glycolic Acid
 Chemical Info: CAS Num:79141 Chemical Id: Submission Code:
 More Chemical Info: Max Daily Amt: 10000-99999 Quantity: 365 Container Type: A - Above-
 Location Description: exterior south side of plant
 Storage Info: Storage Loc: Storage Loc2: Storage Loc3: Storage Loc4 Max Daily Amt: 10000-99999

Facility Id: 25307
 SIC Code: 3273
 Chemical Name: Sand
 Chemical Info: CAS Num:14808607 Chemical Id:5106 Submission Code:312
 More Chemical Info: Max Daily Amt: 06 Quantity: 0 Container Type:
 Location Description: Not reported
 Storage Info: Storage Loc:Elevated silo near plant Storage Loc2: Storage Loc3: Storage Loc4 Max Daily Amt: 06

Facility Id: 25307
 SIC Code: 3273
 Chemical Name: Calcium chloride
 Chemical Info: CAS Num:10043524 Chemical Id:5689 Submission Code:312
 More Chemical Info: Max Daily Amt: 04 Quantity: 0 Container Type:
 Location Description: Not reported
 Storage Info: Storage Loc:Aboveground tank in plant Storage Loc2: Storage Loc3: Storage Loc4 Max Daily Amt: 04

Facility Id: 13102
 SIC Code: Not reported
 Chemical Name: Calcium chloride
 Chemical Info: CAS Num:10043524 Chemical Id: Submission Code:
 More Chemical Info: Max Daily Amt: 10000-99999 Quantity: 365 Container Type: A - Above-
 Location Description: in plant
 Storage Info: Storage Loc: Storage Loc2: Storage Loc3: Storage Loc4 Max Daily Amt: 10000-99999

Facility Id: 25307
 Facility Id: 13102

Contact:

Contact Type: is primary emergency contact for
 Contact Name: PAUL HOCHGESANG
 Mailing Address1: 2605 Kentucky Ave
 Mailing Address2: Not reported
 Mailing Address3: Not reported
 Mailing City/State/Zip: Indianapolis, IN 46221
 Phone: 317-243-5994
 Type: Not reported

Contact Type: is primary emergency contact for

MAP FINDINGS

Map ID
 Direction
 Distance
 Distance (ft.)Site

EDR ID Number
 EPA ID Number

Database(s)

LEBANON CONCRETE YARD 1108 (Continued)

S109238735

Contact Name: VCNA PRAIRIE, INC.X
 Mailing Address1: 2605 Kentucky Ave
 Mailing Address2: Not reported
 Mailing Address3: Not reported
 Mailing City/State/Zip: Indianapolis, IN 46221
 Phone: Not reported
 Type: Not reported

Contact Type: Secondary Emergency Contact
 Contact Name: MITCHELL MARIOTTI
 Mailing Address1: 7601 W 79th St
 Mailing Address2: Not reported
 Mailing Address3: Not reported
 Mailing City/State/Zip: Bridgeview, IL 60455
 Phone: 708-912-8590
 Type: Not reported

Contact Type: Business Owner
 Contact Name: VCNA PRAIRIE INCORPORATED
 Mailing Address1: 7601 W 79th St
 Mailing Address2: Not reported
 Mailing Address3: Not reported
 Mailing City/State/Zip: Bridgeview, IL 60455
 Phone: 708-458-0400
 Type: Work

Contact Type: is business owner for
 Contact Name: VCNA PRAIRIE INCORPORATED
 Mailing Address1: 7601 W 79th St
 Mailing Address2: Not reported
 Mailing Address3: Not reported
 Mailing City/State/Zip: Bridgeview, IL 60455
 Phone: 317-831-1802
 Type: Not reported

Contact Type: Secondary Emergency Contact
 Contact Name: MITCHELL MARIOTTI
 Mailing Address1: 7601 W 79th St
 Mailing Address2: Not reported
 Mailing Address3: Not reported
 Mailing City/State/Zip: Bridgeview, IL 60455
 Phone: 708-458-4920
 Type: FAX

Contact Type: is primary emergency contact for
 Contact Name: PAUL HOCHGESANG
 Mailing Address1: 2605 Kentucky Ave
 Mailing Address2: Not reported
 Mailing Address3: Not reported
 Mailing City/State/Zip: Indianapolis, IN 46221
 Phone: 317-796-5990
 Type: Not reported

Contact Type: Secondary Emergency Contact
 Contact Name: MITCHELL MARIOTTI
 Mailing Address1: 7601 W 79th St
 Mailing Address2: Not reported

MAP FINDINGS

Map ID
 Direction
 Distance
 Distance (ft.)Site

EDR ID Number

Database(s) EPA ID Number

LEBANON CONCRETE YARD 1108 (Continued)

S109238735

Mailing Address3: Not reported
 Mailing City/State/Zip: Bridgeview, IL 60455
 Phone: 708-912-8590
 Type: 24-hour

Contact Type: Primary Emergency Contact
 Contact Name: BRAD POWELL
 Mailing Address1: 2605 Kentucky Ave
 Mailing Address2: Not reported
 Mailing Address3: Not reported
 Mailing City/State/Zip: Indianapolis, IN 46221
 Phone: 317-840-8989
 Type: 24-hour

Contact Type: Secondary Emergency Contact
 Contact Name: MITCHELL MARIOTTI
 Mailing Address1: 7601 W 79th St
 Mailing Address2: Not reported
 Mailing Address3: Not reported
 Mailing City/State/Zip: Bridgeview, IL 60455
 Phone: 708-458-0400
 Type: Work

Contact Type: is primary emergency contact for
 Contact Name: PAUL HOCHGESANG
 Mailing Address1: 2605 Kentucky Ave
 Mailing Address2: Not reported
 Mailing Address3: Not reported
 Mailing City/State/Zip: Indianapolis, IN 46221
 Phone: 317-243-5987
 Type: Not reported

Contact Type: is primary emergency contact for
 Contact Name: PAUL HOCHGESANG
 Mailing Address1: 2605 Kentucky Ave
 Mailing Address2: Not reported
 Mailing Address3: Not reported
 Mailing City/State/Zip: Indianapolis, IN 46221
 Phone: 317-714-1475
 Type: Not reported

Contact Type: is primary emergency contact for
 Contact Name: PAUL HOCHGESANG
 Mailing Address1: 2605 Kentucky Ave
 Mailing Address2: Not reported
 Mailing Address3: Not reported
 Mailing City/State/Zip: Indianapolis, IN 46221
 Phone: 812-325-9306
 Type: Not reported

Contact Type: is business owner for
 Contact Name: VCNA PRAIRIE INCORPORATED
 Mailing Address1: 7601 W 79th St
 Mailing Address2: Not reported
 Mailing Address3: Not reported
 Mailing City/State/Zip: Bridgeview, IL 60455
 Phone: 708-458-0400

MAP FINDINGS

Map ID
 Direction
 Distance
 Distance (ft.)Site
 Database(s)
 EPA ID Number
 EDR ID Number

LEBANON CONCRETE YARD 1108 (Continued)

S109238735

Type: Not reported

**51 VCNA PRAIRIE INCORPORATED YARD 1108
 8650 BANTA RD
 MARTINSVILLE, IN 46151**

**FINDS 1016801178
 ECHO N/A**

FINDS:

Registry ID: 110058510455

Environmental Interest/Information System
 STATE MASTER

ECHO:

Envid: 1016801178
 Registry ID: 110058510455
 DFR URL: http://echo.epa.gov/detailed_facility_report?fid=110058510455

**51 8705 BANTA RD/ NEXT DOOR
 MARTINSVILLE, IN 46151**

**IN SPILLS S105470047
 N/A**

SPILL:

Facility ID: 200206103
 Incident Date: 06/11/2002
 Report Date: 06/11/2002
 Material: Sewage
 Spill Source: Individual
 Recovered Amount: Not reported
 Recovered Units: Not reported
 Spilled Amount: Not reported
 Spilled Units: Not reported
 Contained: Not reported
 Water Affected: Not reported
 Spill Type: Spill
 Area Affected: Not reported
 Fish Killed: Not reported
 Water Supply Affected: Not reported
 Public Intake: N
 Incident Status: Not reported

**51 8705 BANTA RD MARTINSVILLE, IN 46151
 MARTINSVILLE, IN 46151**

**IN SPILLS S113901353
 N/A**

SPILL:

Facility ID: 39009
 Incident Date: 08/05/2013
 Report Date: 08/05/2013
 Material: Not reported
 Spill Source: Commercial
 Recovered Amount: Not reported
 Recovered Units: Not reported

MAP FINDINGS

Map ID
 Direction
 Distance
 Distance (ft.)Site

EDR ID Number
 EPA ID Number

Database(s)

(Continued)

S113901353

Spilled Amount: Not reported
 Spilled Units: Not reported
 Contained: Not reported
 Water Affected: Not reported
 Spill Type: Emergency Response-Other
 Area Affected: Not reported
 Fish Killed: Not reported
 Water Supply Affected: Not reported
 Public Intake: Not reported
 Incident Status: Closed

51 OAK HILLS WWTP
 8940 N BANTA RD
 MARTINSVILLE, IN 46151

IN NPDES S111382970
 N/A

NPDES:

NPDES Id: IN0062341
 Primary Facility Sic Code: Not reported
 Primary Facility Sic Desc: Not reported
 Facility Type Desc: Mixed Ownership (e.g., Public/Private)
 Permit Status Desc: Terminated
 MJR: Minor
 Issue Date: 08/26/2011
 Effective Date: 11/01/2011
 Expiration Date: 10/31/2016
 Latitude In Decimal Degrees: 39.557278
 Longitude In Decimal Degrees: -86.250889
 DMR Cognizant Official: JOHN P. SCHMITZ, PRES.
 DMR Cognizant Offcl Telephone: 317-538-4070
 Primary Facility Sic Code: Not reported
 Primary Facility Sic Desc: Not reported
 State Water Body Name: OR/W FK WHITE/CROOKED CREEK
 Total Actual Average Flow (MGD): 0
 Total App. Design Flow (MGD): 4.000

52 FLOYD ATKINS
 9110 HULLIN HOLLOW
 MARTINSVILLE, IN 46151

IN UST U001322026
 N/A

UST:

Facility ID: 11286
 Owner Id: 6016
 Company Name: Floyd Atkins
 Mailing Address: 9110 Hullin Hollow
 Mailing Address 2: Not reported
 Mailing City,St,Zip: Martinsville, IN 46151

 Tank Number: 1
Tank Status: Permanently Out of Service
 Install Date: Not reported
 Tank Capacity: 1000
 Substance Desc: Gasoline
 Closed Date: 03/01/1988

Tank Number: 2

MAP FINDINGS

Map ID
 Direction
 Distance
 Distance (ft.)Site

EDR ID Number
 EPA ID Number

Database(s)

FLOYD ATKINS (Continued)

U001322026

Tank Status:	Permanently Out of Service
Install Date:	Not reported
Tank Capacity:	600
Substance Desc:	Diesel
Closed Date:	03/01/1988

53

**CLASSIC LAWCARE INC
 8390 GOLDIE LANE
 MARTINSVILLE, IN 46151**

**IN OISC S112253980
 N/A**

OISC:

Name:	OISC
Physical Address:	Not reported
Mailing Address:	8390 GOLDIE LANE
Phone:	317-834-9906
E-Mail:	Not reported
Applicator Name:	CHAD DAVIS

Name:	OISC
Physical Address:	Not reported
Mailing Address:	8390 GOLDIE LANE
Phone:	317-834-9906
E-Mail:	Not reported
Applicator Name:	ANTHONY ABBOTT

Name:	OISC
Physical Address:	Not reported
Mailing Address:	8390 GOLDIE LANE
Phone:	317-834-9906
E-Mail:	Not reported
Applicator Name:	MICHAEL ALAN CLEMENS

Name:	OISC
Physical Address:	Not reported
Mailing Address:	8390 GOLDIE LANE
Phone:	317-834-9906
E-Mail:	Not reported
Applicator Name:	STEVE J KUCHENBERG

54

**WAVERLY INN INC
 7820 WAVERLY RD
 MARTINSVILLE, IN 46151**

**FINDS 1006314003
 ECHO N/A**

FINDS:

Registry ID: 110012517749

Environmental Interest/Information System

IN-FRS (Indiana - Facility Registry System). The Indiana Department of Environmental Management (I-DEM) has implemented the Indiana-Facility Registry System (I-FRS). The I-FRS provides the interface and processes to link facility data monitored by multiple State and EPA program systems. In addition, I-FRS enables IDEM to reconcile environmental data and exchange it with EPA FRS using the electronic data exchange over the Network Node.

MAP FINDINGS

Map ID
 Direction
 Distance
 Distance (ft.)Site

EDR ID Number
 EPA ID Number

Database(s)

WAVERLY INN INC (Continued)

1006314003

STATE MASTER

ECHO:

Envid: 1006314003
 Registry ID: 110012517749
 DFR URL: http://echo.epa.gov/detailed_facility_report?fid=110012517749

55 TIM WILSON COUNTRYSIDE AUTO SALES INC
7005 SR 37 N
MARTINSVILLE, IN 46151

FINDS 1005601337
ECHO N/A

FINDS:

Registry ID: 110012029287

Environmental Interest/Information System

IN-FRS (Indiana - Facility Registry System). The Indiana Department of Environmental Management (I-DEM) has implemented the Indiana-Facility Registry System (I-FRS). The I-FRS provides the interface and processes to link facility data monitored by multiple State and EPA program systems. In addition, I-FRS enables IDEM to reconcile environmental data and exchange it with EPA FRS using the electronic data exchange over the Network Node.

STATE MASTER

ECHO:

Envid: 1005601337
 Registry ID: 110012029287
 DFR URL: http://echo.epa.gov/detailed_facility_report?fid=110012029287

55 TIM WILSON CHEVROLET-BUICK
7005 SR 37 N
MARTINSVILLE, IN 46151

IN UST U003113955
N/A

UST:

Facility ID: 22088
 Owner Id: 13057
 Company Name: Tim Wilson Chevrolet-Buick
 Mailing Address: 9125 New Whiteland Rd
 Mailing Address 2: Not reported
 Mailing City, St, Zip: Martinsville, IN 46151

Tank Number: 1
Tank Status: Permanently Out of Service
 Install Date: 06/30/1988
 Tank Capacity: 6000
 Substance Desc: Gasoline
 Closed Date: 08/16/1996

Tank Number: 2
Tank Status: Permanently Out of Service

MAP FINDINGS

Map ID
 Direction
 Distance
 Distance (ft.)Site

EDR ID Number
 EPA ID Number

Database(s)

TIM WILSON CHEVROLET-BUICK (Continued)

U003113955

Install Date: 06/30/1988
 Tank Capacity: 6000
 Substance Desc: Gasoline
 Closed Date: 08/16/1996

Tank Number: 3
Tank Status: Permanently Out of Service
 Install Date: 06/30/1988
 Tank Capacity: 6000
 Substance Desc: Gasoline
 Closed Date: 08/16/1996

Tank Number: 4
Tank Status: Permanently Out of Service
 Install Date: 06/30/1988
 Tank Capacity: 1000
 Substance Desc: Gasoline
 Closed Date: 08/16/1996

55

**EASTERN MORGAN COUNTY RURAL WATER
 7490 TUNNEL RD
 MARTINSVILLE, IN 46151**

**FINDS 1004485586
 ECHO N/A**

FINDS:

Registry ID: 110012085965

Environmental Interest/Information System

IN-FRS (Indiana - Facility Registry System). The Indiana Department of Environmental Management (I-DEM) has implemented the Indiana-Facility Registry System (I-FRS). The I-FRS provides the interface and processes to link facility data monitored by multiple State and EPA program systems. In addition, I-FRS enables IDEM to reconcile environmental data and exchange it with EPA FRS using the electronic data exchange over the Network Node.

STATE MASTER

ECHO:

Envid: 1004485586
 Registry ID: 110012085965
 DFR URL: http://echo.epa.gov/detailed_facility_report?fid=110012085965

MAP FINDINGS

Map ID			EDR ID Number
Direction			
Distance			
Distance (ft.)	Site	Database(s)	EPA ID Number

56	ADKINS BODY SHOP INC 3245 OLD STATE RD MARTINSVILLE, IN 46151	FINDS ECHO	1016190063 N/A
-----------	--	-----------------------------	---------------------------------

FINDS:

Registry ID: 110003093811

Environmental Interest/Information System

IN-FRS (Indiana - Facility Registry System). The Indiana Department of Environmental Management (I-DEM) has implemented the Indiana-Facility Registry System (I-FRS). The I-FRS provides the interface and processes to link facility data monitored by multiple State and EPA program systems. In addition, I-FRS enables IDEM to reconcile environmental data and exchange it with EPA FRS using the electronic data exchange over the Network Node.

RCRAInfo is a national information system that supports the Resource Conservation and Recovery Act (RCRA) program through the tracking of events and activities related to facilities that generate, transport, and treat, store, or dispose of hazardous waste. RCRAInfo allows RCRA program staff to track the notification, permit, compliance, and corrective action activities required under RCRA.

ECHO:

Envid: 1016190063
 Registry ID: 110003093811
 DFR URL: http://echo.epa.gov/detailed_facility_report?fid=110003093811

57	VACANT RESIDENCE 4295 EGBERT RD MARTINSVILLE, IN 46151	FINDS ECHO	1016817144 N/A
-----------	---	-----------------------------	---------------------------------

FINDS:

Registry ID: 110058748413

Environmental Interest/Information System
STATE MASTER

ECHO:

Envid: 1016817144
 Registry ID: 110058748413
 DFR URL: http://echo.epa.gov/detailed_facility_report?fid=110058748413

58	3735 EGBERT RD MARTINSVILLE, IN 46151	EDR Hist Auto	1015455608 N/A
-----------	--	----------------------	---------------------------------

EDR Historical Auto Stations:

Name: STANLEY TOWING AUTO REPAIR
 Year: 2010
 Address: 3735 EGBERT RD

MAP FINDINGS

Map ID
 Direction
 Distance
 Distance (ft.)Site
 Database(s)
 EPA ID Number
 EDR ID Number
 EPA ID Number

59 **IPL- STEINSMILL CORNER** **FINDS** **1008205719**
NOT IN A CITY, IN **ECHO** **N/A**

FINDS:

Registry ID: 110020904351

Environmental Interest/Information System

US EPA Air Quality System (AQS) contains ambient air pollution data collected by EPA, State, Local, and Tribal air pollution control agencies from thousands of monitoring stations.

ECHO:

Envid: 1008205719
 Registry ID: 110020904351
 DFR URL: http://echo.epa.gov/detailed_facility_report?fid=110020904351

60 **3361 BURNS BLVD** **IN OISC** **S116157598**
MARTINSVILLE, IN 46151 **N/A**

OISC:

Name: OISC
 Physical Address: Not reported
 Mailing Address: 3361 BURNS BLVD
 Phone: 765-346-4232
 EMail: Not reported
 Applicator Name: MITCHUM LEE LAYTON

61 **FIRST UMC OF MARTINSVILLE-TREATMENT PLANT #1** **FINDS** **1017008536**
3150 MYRA LANE **ECHO** **N/A**
MARTINSVILLE, IN 46151

FINDS:

Registry ID: 110048006215

Environmental Interest/Information System
 WATER TREATMENT PLANT

ECHO:

Envid: 1017008536
 Registry ID: 110048006215
 DFR URL: http://echo.epa.gov/detailed_facility_report?fid=110048006215

MAP FINDINGS

Map ID
 Direction
 Distance
 Distance (ft.)Site

EDR ID Number
 Database(s)
 EPA ID Number

61 **FIRST UNITED METHODIST CHURCH OF MARTINSVILLE** **FINDS** **1016815165**
3150 E MYRA LN **ECHO** **N/A**
MARTINSVILLE, IN 46151

FINDS:

Registry ID: 110058718785

Environmental Interest/Information System
 STATE MASTER

ECHO:

Envid: 1016815165
 Registry ID: 110058718785
 DFR URL: http://echo.epa.gov/detailed_facility_report?fid=110058718785

62 **2384 COUNTRY CLUB ROAD MARTINSVILLE, IN 46151 MORGAN COUNTY** **IN SPILLS** **S116760274**
MARTINSVILLE, IN 46151 **N/A**

SPILL:

Facility ID: 47603
 Incident Date: 07/18/2014
 Report Date: 07/18/2014
 Material: Hydraulic Fluid
 Spill Source: Commercial
 Recovered Amount: Not reported
 Recovered Units: Not reported
 Spilled Amount: 200
 Spilled Units: gallons
 Contained: Not reported
 Water Affected: Not reported
 Spill Type: Emergency Response-Reportable Spill
 Area Affected: Not reported
 Fish Killed: Not reported
 Water Supply Affected: Not reported
 Public Intake: Not reported
 Incident Status: Closed

63 **VACANT RESIDENCE** **FINDS** **1016805716**
1790 SR 37 N **ECHO** **N/A**
MARTINSVILLE, IN 46151

FINDS:

Registry ID: 110058577419

Environmental Interest/Information System
 STATE MASTER

ECHO:

Envid: 1016805716
 Registry ID: 110058577419
 DFR URL: http://echo.epa.gov/detailed_facility_report?fid=110058577419

MAP FINDINGS

Map ID			EDR ID Number
Direction			
Distance			
Distance (ft.)Site		Database(s)	EPA ID Number

64	MARTINSVILLE GOLF CLUB 1510 STATE RD 37 N MARTINSVILLE, IN 46151	IN OISC	S112255421 N/A
-----------	---	----------------	---------------------------------

OISC:

Name:	OISC
Physical Address:	Not reported
Mailing Address:	1510 STATE RD 37 N
Phone:	765-342-4336
E-Mail:	Not reported
Applicator Name:	IVAN KEITH NOEL

64	MARTINSVILLE COUNTRY CLUB 1510 SR 37 N MARTINSVILLE, IN 46151	FINDS ECHO	1005595014 N/A
-----------	--	-----------------------------	---------------------------------

FINDS:

Registry ID: 110012009352

Environmental Interest/Information System
 IN-FRS (Indiana - Facility Registry System). The Indiana Department of Environmental Management (I-DEM) has implemented the Indiana-Facility Registry System (I-FRS). The I-FRS provides the interface and processes to link facility data monitored by multiple State and EPA program systems. In addition, I-FRS enables IDEM to reconcile environmental data and exchange it with EPA FRS using the electronic data exchange over the Network Node.

STATE MASTER

ECHO:

Envid:	1005595014
Registry ID:	110012009352
DFR URL:	http://echo.epa.gov/detailed_facility_report?fid=110012009352

65	2475 TEETERS RD MARTINSVILLE, IN 46151	EDR Hist Auto	1015360480 N/A
-----------	---	----------------------	---------------------------------

EDR Historical Auto Stations:

Name:	AUTOMASTERS
Year:	2001
Address:	2475 TEETERS RD

66	PRINCE OF PEACE LUTHERAN CHURCH-TREATMENT PLANT #1 3496 EAST MORGAN STREET MARTINSVILLE, IN 46151	FINDS ECHO	1017091368 N/A
-----------	--	-----------------------------	---------------------------------

FINDS:

Registry ID: 110049995822

Environmental Interest/Information System
 WATER TREATMENT PLANT

MAP FINDINGS

Map ID			EDR ID Number
Direction			
Distance			
Distance (ft.)	Site	Database(s)	EPA ID Number

PRINCE OF PEACE LUTHERAN CHURCH-TREATMENT PLANT #1 (Continued)
STATE MASTER

1017091368

ECHO:
 Envid: 1017091368
 Registry ID: 110049995822
 DFR URL: http://echo.epa.gov/detailed_facility_report?fid=110049995822

66	PRINCE OF PEACE LUTHERAN CHURCH-TREATMENT PLANT #2	FINDS	1017091375
	3496 EAST MORGAN STREET	ECHO	N/A
	MARTINSVILLE, IN 46151		

FINDS:
 Registry ID: 110049995920
 Environmental Interest/Information System
 WATER TREATMENT PLANT

ECHO:
 Envid: 1017091375
 Registry ID: 110049995920
 DFR URL: http://echo.epa.gov/detailed_facility_report?fid=110049995920

66	PRINCE OF PEACE LUTHERAN CHURCH	IN SWRCY	S109950581
	3496 E. MORGAN ST.		N/A
	MARTINSVILLE, IN 46151		

SWRCY:
 Program Company: Not reported
 Program Contact Name: Not reported
 Address: Not reported
 City: Not reported
 State: Not reported
 Zip: Not reported
 Contact Phone: Not reported
 County: Not reported
 Entity Type: Not reported
 Sites Notes: Not reported
 Customers: Not reported
 Materials Accepted: Newspaper, Magazines, Mixed Residential
 Website: Not reported
 Contact Name: Not reported
 Manufacturer: Not reported
 Processor: Not reported
 Broker: Not reported
 Other: Not reported
 Automotive Fluids: Not reported
 Batteries: Not reported
 Construction/Related Products: Not reported
 Electronics/Related Products: Not reported
 Glass: Not reported
 Industrial Materials: Not reported
 Metals: Not reported

MAP FINDINGS

Map ID
 Direction
 Distance
 Distance (ft.)Site

EDR ID Number
 EPA ID Number

Database(s)

PRINCE OF PEACE LUTHERAN CHURCH (Continued)

S109950581

Paper: Not reported
 Plastics: Not reported
 Rubber: Not reported
 Textiles: Not reported
 Wood/Organics: Not reported

67

**1115 TWIN BRANCH
 MARTINSVILLE, IN 46151**

**IN SPILLS S107471604
 N/A**

SPILL:
 Facility ID: 200510205
 Incident Date: 10/28/2005
 Report Date: 10/28/2005
 Material: POSSIBLE OIL
 Spill Source: Unknown
 Recovered Amount: Not reported
 Recovered Units: Not reported
 Spilled Amount: Not reported
 Spilled Units: Not reported
 Contained: Not reported
 Water Affected: Not reported
 Spill Type: Other
 Area Affected: WATER
 Fish Killed: Not reported
 Water Supply Affected: Not reported
 Public Intake: Y
 Incident Status: Not reported

68

**GRASSYFORK FISHERIES CO., INC.
 2902 E. MORGAN ST.
 MARTINSVILLE, IN 46151**

**IN UST U003094059
 N/A**

UST:
 Facility ID: 10332
 Owner Id: 6085
 Company Name: Grassyfork Fisheries Co Inc
 Mailing Address: 2902 E Morgan St Po Box 1554
 Mailing Address 2: Not reported
 Mailing City,St,Zip: Martinsville, IN 46151

 Tank Number: 1
Tank Status: Permanently Out of Service
 Install Date: Not reported
 Tank Capacity: 3000
 Substance Desc: Gasoline
 Closed Date: 12/14/1995

MAP FINDINGS

Map ID
 Direction
 Distance
 Distance (ft.)Site
 Database(s)
 EDR ID Number
 EPA ID Number

69 CIKANA STATE FISH HATCHERY **IN RGA LUST** **S116001608**
2650 SR 44 **N/A**
MARTINSVILLE, IN

RGA LUST:

2012	CIKANA STATE FISH HATCHERY	2650 SR 44
2011	CIKANA STATE FISH HATCHERY	2650 SR 44
2010	CIKANA STATE FISH HATCHERY	2650 SR 44
2009	CIKANA STATE FISH HATCHERY	2650 SR 44
2008	CIKANA STATE FISH HATCHERY	2650 SR 44
2007	CIKANA STATE FISH HATCHERY	2650 SR 44
2006	CIKANA STATE FISH HATCHERY	2650 SR 44
2005	CIKANA STATE FISH HATCHERY	2650 SR 44
2003	CIKANA STATE FISH HATCHERY	2650 SR 44
2002	CIKANA STATE FISH HATCHERY	2650 SR 44

69 DNR - CIKANA FISH HATCHERY **IN RGA LUST** **S116003082**
2650 SR 44 **N/A**
MARTINSVILLE, IN

RGA LUST:

2004	DNR - CIKANA FISH HATCHERY	2650 SR 44
2001	DNR - CIKANA FISH HATCHERY	2650 SR 44
2000	DNR - CIKANA FISH HATCHERY	2650 SR 44

70 2610 E MORGAN ST **EDR Hist Cleaner** **1015030301**
MARTINSVILLE, IN 46151 **N/A**

EDR Historical Cleaners:

Name: GARFIELD AVENUE LAUNDRY
 Year: 2005
 Address: 2610 E MORGAN ST

71 FAITH CHURCH **IN SWRCY** **S109949846**
1895 SR 44 **N/A**
MARTINSVILLE, IN 46151

SWRCY:

Program Company: Not reported
 Program Contact Name: Not reported
 Address: Not reported
 City: Not reported
 State: Not reported
 Zip: Not reported
 Contact Phone: Not reported
 County: Not reported
 Entity Type: Not reported
 Sites Notes: Not reported
 Customers: Not reported
 Materials Accepted: Newspaper, Magazines, Mixed Residential
 Website: Not reported
 Contact Name: Not reported
 Manufacturer: Not reported
 Processor: Not reported
 Broker: Not reported

MAP FINDINGS

Map ID
 Direction
 Distance
 Distance (ft.)Site

EDR ID Number
 EPA ID Number

Database(s)

FAITH CHURCH (Continued)

S109949846

Other: Not reported
 Automotive Fluids: Not reported
 Batteries: Not reported
 Construction/Related Products: Not reported
 Electronics/Related Products: Not reported
 Glass: Not reported
 Industrial Materials: Not reported
 Metals: Not reported
 Paper: Not reported
 Plastics: Not reported
 Rubber: Not reported
 Textiles: Not reported
 Wood/Organics: Not reported

**71 FAITH MISSIONARY CHURCH
 1895 SR 44
 MARTINSVILLE, IN 46151**

**FINDS 1016813196
 ECHO N/A**

FINDS:

Registry ID: 110058690108

Environmental Interest/Information System
 STATE MASTER

ECHO:

Envid: 1016813196
 Registry ID: 110058690108
 DFR URL: http://echo.epa.gov/detailed_facility_report?fid=110058690108

**71 WASHINGTON TOWNSHIP FIRE DEPT
 1890 SR 44
 MARTINSVILLE, IN 46151**

**FINDS 1004496269
 ECHO N/A**

FINDS:

Registry ID: 110011978896

Environmental Interest/Information System
 IN-FRS (Indiana - Facility Registry System). The Indiana Department of Environmental Management (I-DEM) has implemented the Indiana-Facility Registry System (I-FRS). The I-FRS provides the interface and processes to link facility data monitored by multiple State and EPA program systems. In addition, I-FRS enables IDEM to reconcile environmental data and exchange it with EPA FRS using the electronic data exchange over the Network Node.

STATE MASTER

ECHO:

Envid: 1004496269
 Registry ID: 110011978896
 DFR URL: http://echo.epa.gov/detailed_facility_report?fid=110011978896

MAP FINDINGS

Map ID
 Direction
 Distance
 Distance (ft.)Site

EDR ID Number
 Database(s) EPA ID Number

71 **WASHINGTON TWP FIRE DEPT** **IN UST** **U000192828**
1890 S R 44 **N/A**
MARTINSVILLE, IN 46151

UST:

Facility ID:	13611
Owner Id:	6923
Company Name:	Washington Twp Fire Dept
Mailing Address:	1890 Sr 44
Mailing Address 2:	Not reported
Mailing City,St,Zip:	Martinsville, IN 46151

Tank Number:	1
Tank Status:	Permanently Out of Service
Install Date:	01/01/1990
Tank Capacity:	550
Substance Desc:	Gasoline
Closed Date:	05/14/1998

Tank Number:	2
Tank Status:	Permanently Out of Service
Install Date:	01/01/1990
Tank Capacity:	550
Substance Desc:	Diesel
Closed Date:	05/14/1998

72 **WALKER PROPERTY INSPECTION LLC** **IN OISC** **S118419872**
2609 LAURELWOOD DR **N/A**
MARTINSVILLE, IN 46151

OISC:

Name:	OISC
Physical Address:	Not reported
Mailing Address:	2609 LAURELWOOD DR
Phone:	765-318-5267
E-Mail:	Not reported
Applicator Name:	ANTHONY ALLEN WALKER

73 **ACROSSTOWN TOWING** **IN LUST** **1000514465**
1640 E MORGAN ST **IN UST** **N/A**
MARTINSVILLE, IN 46151

LUST:

Facility ID:	19184
Incident Number:	199212506
Description:	Active
Priority:	Low

UST:

Facility ID:	19184
Owner Id:	19252
Company Name:	Ed Blakley
Mailing Address:	1640 E Morgan St
Mailing Address 2:	Not reported
Mailing City,St,Zip:	Martinsville, IN 46151

Tank Number:	1
--------------	---

MAP FINDINGS

Map ID
 Direction
 Distance
 Distance (ft.)Site

EDR ID Number
 EPA ID Number

Database(s)

ACROSSTOWN TOWING (Continued)

1000514465

Tank Status: Permanently Out of Service
 Install Date: 01/01/1983
 Tank Capacity: 1000
 Substance Desc: Gasoline
 Closed Date: 11/15/2002

Tank Number: 2
Tank Status: Permanently Out of Service
 Install Date: 01/01/1983
 Tank Capacity: 2000
 Substance Desc: Gasoline
 Closed Date: 11/15/2002

Tank Number: 3
Tank Status: Permanently Out of Service
 Install Date: 01/01/1983
 Tank Capacity: 2000
 Substance Desc: Gasoline
 Closed Date: 11/15/2002

Tank Number: 4
Tank Status: Permanently Out of Service
 Install Date: 01/01/1983
 Tank Capacity: 3000
 Substance Desc: Gasoline
 Closed Date: 11/15/2002

73

**1640 E MORGAN ST
 MARTINSVILLE, IN 46151**

EDR Hist Auto 1015259305
 N/A

EDR Historical Auto Stations:

Name: ACROSSTOWN TOWING & AUTO SALES
 Year: 2005
 Address: 1640 E MORGAN ST

73

**CIRCLE "S" MART #40
 1810 E MORGAN
 MARTINSVILLE, IN 46151**

IN UST U000182120
 N/A

UST:

Facility ID: 3612
 Owner Id: 5778
 Company Name: C & S Inc
 Mailing Address: 2001 Main St Po Box 39
 Mailing Address 2: Not reported
 Mailing City,St,Zip: Tell City, IN 475860039

Tank Number: 1
Tank Status: Permanently Out of Service
 Install Date: Not reported
 Tank Capacity: 6000
 Substance Desc: Gasoline

MAP FINDINGS

Map ID
 Direction
 Distance
 Distance (ft.)Site

EDR ID Number

Database(s) EPA ID Number

CIRCLE "S" MART #40 (Continued)

U000182120

Closed Date: 10/01/1992

Tank Number: 2
Tank Status: Permanently Out of Service
 Install Date: Not reported
 Tank Capacity: 4000
 Substance Desc: Gasoline
 Closed Date: 10/01/1992

Tank Number: 3
Tank Status: Currently in use
 Install Date: 01/05/1993
 Tank Capacity: 15000
 Substance Desc: Gasoline
 Closed Date: Not reported

Tank Number: 4
Tank Status: Currently in use
 Install Date: 01/05/1993
 Tank Capacity: 12000
 Substance Desc: Gasoline
 Closed Date: Not reported

Tank Number: 5
Tank Status: Currently in use
 Install Date: 01/05/1993
 Tank Capacity: 12000
 Substance Desc: Gasoline
 Closed Date: Not reported

Tank Number: 6
Tank Status: Currently in use
 Install Date: 01/05/1993
 Tank Capacity: 6000
 Substance Desc: Kerosene
 Closed Date: Not reported

73 **JOSEPH W LOBB II**
1809 E MORGAN
MARTINSVILLE, IN 46151

IN LUST U003515112
IN UST N/A

LUST:
 Facility ID: 22847
 Incident Number: 199902550
 Description: NFA-Unconditional Closure
 Priority: Medium

UST:
 Facility ID: 22847
 Owner Id: 13949
 Company Name: Roxanne Seger
 Mailing Address: 271 S Sycamore

MAP FINDINGS

Map ID
 Direction
 Distance
 Distance (ft.)Site

EDR ID Number
 EPA ID Number

Database(s)

JOSEPH W LOBB II (Continued)

U003515112

Mailing Address 2: Not reported
 Mailing City,St,Zip: Martinsville, IN 46151

Tank Number: 1
Tank Status: Permanently Out of Service
 Install Date: Not reported
 Tank Capacity: 500
 Substance Desc: Diesel
 Closed Date: 12/18/1998

Tank Number: 2
Tank Status: Permanently Out of Service
 Install Date: Not reported
 Tank Capacity: 1000
 Substance Desc: Kerosene
 Closed Date: 12/18/1998

73

**BARBRA B. JORDAN YMCA
 2039 E. MORGAN ST.
 MARTINSVILLE, IN 46151**

**IN SWRCY S109949476
 N/A**

SWRCY:

Program Company: Not reported
 Program Contact Name: Not reported
 Address: Not reported
 City: Not reported
 State: Not reported
 Zip: Not reported
 Contact Phone: Not reported
 County: Not reported
 Entity Type: Not reported
 Sites Notes: Not reported
 Customers: Not reported
 Materials Accepted: Newspaper, Magazines, Mixed Residential
 Website: Not reported
 Contact Name: Not reported
 Manufacturer: Not reported
 Processor: Not reported
 Broker: Not reported
 Other: Not reported
 Automotive Fluids: Not reported
 Batteries: Not reported
 Construction/Related Products: Not reported
 Electronics/Related Products: Not reported
 Glass: Not reported
 Industrial Materials: Not reported
 Metals: Not reported
 Paper: Not reported
 Plastics: Not reported
 Rubber: Not reported
 Textiles: Not reported
 Wood/Organics: Not reported

MAP FINDINGS

Map ID
 Direction
 Distance
 Distance (ft.)Site

EDR ID Number

Database(s) EPA ID Number

74 **PIKE AND MULBERRY STREETS PCE PLUME
 INTERSECTION OF PIKE AND MULBERRY STREET
 MARTINSVILLE, IN 46151**

**NPL 1006426240
 SEMS INN000508678
 ICIS
 FINDS
 PRP
 ECHO**

NPL:

EPA ID: INN000508678
 Cerclis ID: 0508678
 EPA Region: 05
 Federal: N
 Final Date: 2013-05-24 00:00:00
 Site Score: 50
 Latitude: +39.427222
 Longitude: -86.42833299999995

SEMS:

Site ID: 508678
 EPA ID: INN000508678
 Federal Facility: N
 NPL: Currently on the Final NPL
 Non NPL Status: Not reported

Following information was gathered from the prior CERCLIS update completed in 10/2013:

Site ID: 0508678
 EPA ID: INN000508678
 Facility County: MORGAN
 Short Name: PIKE AND MULBERRY STREETS
 Congressional District: 04
 IFMS ID: B57N
 SMSA Number: Not reported
 USGC Hydro Unit: Not reported
 Federal Facility: Not a Federal Facility
 DMNSN Number: 0.00000
 Site Orphan Flag: Not reported
 RCRA ID: Not reported
 USGS Quadrangle: Not reported
 Site Init By Prog: S
 NFRAP Flag: Not reported
 Parent ID: Not reported
 RST Code: Not reported
 EPA Region: 05
 Classification: Not reported
 Site Settings Code: Not reported
 NPL Status: Currently on the Final NPL
 DMNSN Unit Code: Not reported
 RBRAC Code: Not reported
 RResp Fed Agency Code: Not reported
 Non NPL Status: Not reported
 Non NPL Status Date: / /
 Site Fips Code: 18109
 CC Concurrence Date: / /
 CC Concurrence FY: Not reported
 Alias EPA ID: Not reported
 Site FUDS Flag: Not reported

MAP FINDINGS

Map ID
 Direction
 Distance
 Distance (ft.)Site

EDR ID Number

Database(s) EPA ID Number

PIKE AND MULBERRY STREETS PCE PLUME (Continued)

1006426240

CERCLIS Site Contact Name(s):

Contact ID: 5271200.00000
 Contact Name: KENNETH THEISEN
 Contact Tel: (312) 886-1959
 Contact Title: On-Scene Coordinator (OSC)
 Contact Email: Not reported

Contact ID: 13004369.00000
 Contact Name: Erik Hardin
 Contact Tel: (312) 886-2402
 Contact Title: Remedial Project Manager (RPM)
 Contact Email: hardin.erik@epa.gov

Contact ID: 5271043.00000
 Contact Name: DON DE BLASIO
 Contact Tel: (312) 886-4360
 Contact Title: Community Involvement Coordinator
 Contact Email: Not reported

CERCLIS Site Alias Name(s):

Alias ID: 101
 Alias Name: MASTER WEAR
 Alias Address: 28 NORTH MAIN ST.
 MARTINSVILLE, IN 46151

Alias ID: 102
 Alias Name: MASTER WEAR
 Alias Address: 28 NORTH MAIN ST.
 MARTINSVILLE, IN 46151

Alias ID: 13000198
 Alias Name: PIKE AND MULBERRY STREETS PCE PLUME
 Alias Address: Intersection of Pike and Mulberry Street
 Martinsville, IN 46151

Alias Comments: Not reported

Site Description: The lead well in the Martinsville Municipal Well Field was closed due to tetrachloroethene (PCE) contamination above the MCL. Subsequent sampling has confirmed the result.

CERCLIS Assessment History:

Action Code: 001
 Action: DISCOVERY
 Date Started: / /
 Date Completed: 01/21/03
 Priority Level: Not reported
 Operable Unit: SITE WIDE
 Primary Responsibility: EPA Fund-Financed
 Planning Status: Not reported
 Urgency Indicator: Not reported
 Action Anomaly: Not reported

Action Code: 001
 Action: Notice Letters Issued
 Date Started: / /
 Date Completed: 11/17/03
 Priority Level: Not reported
 Operable Unit: SITEWIDE

MAP FINDINGS

Map ID
 Direction
 Distance
 Distance (ft.)Site

EDR ID Number
 EPA ID Number

Database(s)

PIKE AND MULBERRY STREETS PCE PLUME (Continued)

1006426240

Primary Responsibility: Federal Enforcement
 Planning Status: Not reported
 Urgency Indicator: Not reported
 Action Anomaly: Not reported

Action Code: 002
 Action: Notice Letters Issued
 Date Started: / /
 Date Completed: 01/12/04
 Priority Level: Not reported
 Operable Unit: SITEWIDE
 Primary Responsibility: Federal Enforcement
 Planning Status: Not reported
 Urgency Indicator: Not reported
 Action Anomaly: Not reported

Action Code: 001
 Action: ISSUE REQUEST LETTERS (104E)
 Date Started: / /
 Date Completed: 01/22/04
 Priority Level: Not reported
 Operable Unit: SITE WIDE
 Primary Responsibility: Federal Enforcement
 Planning Status: Not reported
 Urgency Indicator: Not reported
 Action Anomaly: Not reported

Action Code: 003
 Action: ISSUE REQUEST LETTERS (104E)
 Date Started: / /
 Date Completed: 01/29/04
 Priority Level: Not reported
 Operable Unit: SITE WIDE
 Primary Responsibility: Federal Enforcement
 Planning Status: Not reported
 Urgency Indicator: Not reported
 Action Anomaly: Not reported

Action Code: 002
 Action: ISSUE REQUEST LETTERS (104E)
 Date Started: / /
 Date Completed: 02/11/04
 Priority Level: Not reported
 Operable Unit: SITE WIDE
 Primary Responsibility: Federal Enforcement
 Planning Status: Not reported
 Urgency Indicator: Not reported
 Action Anomaly: Not reported

Action Code: 001
 Action: UNILATERAL ADMIN ORDER
 Date Started: / /

MAP FINDINGS

Map ID
 Direction
 Distance
 Distance (ft.)Site

EDR ID Number
 EPA ID Number

Database(s)

PIKE AND MULBERRY STREETS PCE PLUME (Continued)

1006426240

Date Completed: 04/19/04
 Priority Level: Not reported
 Operable Unit: SITEWIDE
 Primary Responsibility: Federal Enforcement
 Planning Status: Not reported
 Urgency Indicator: Not reported
 Action Anomaly: Not reported

Action Code: 001
 Action: COMBINED PRELIMINARY ASSESSMENT/SITE INSPECTION
 Date Started: 02/07/03
 Date Completed: 04/27/05
 Priority Level: Higher priority for further assessment
 Operable Unit: SITEWIDE
 Primary Responsibility: EPA Fund-Financed
 Planning Status: Not reported
 Urgency Indicator: Not reported
 Action Anomaly: Not reported

Action Code: 001
 Action: Lodged By DOJ
 Date Started: / /
 Date Completed: 03/29/07
 Priority Level: Not reported
 Operable Unit: SITEWIDE
 Primary Responsibility: Federal Enforcement
 Planning Status: Not reported
 Urgency Indicator: Not reported
 Action Anomaly: Not reported

Action Code: 001
 Action: CONSENT DECREE
 Date Started: / /
 Date Completed: 05/25/07
 Priority Level: Not reported
 Operable Unit: SITEWIDE
 Primary Responsibility: Federal Enforcement
 Planning Status: Not reported
 Urgency Indicator: Not reported
 Action Anomaly: Not reported

Action Code: 001
 Action: POTENTIALLY RESPONSIBLE PARTY REMOVAL
 Date Started: 08/08/04
 Date Completed: 12/29/08
 Priority Level: Cleaned up
 Operable Unit: SITEWIDE
 Primary Responsibility: Responsible Party
 Planning Status: Primary
 Urgency Indicator: Time Critical
 Action Anomaly: Not reported

MAP FINDINGS

Map ID
 Direction
 Distance
 Distance (ft.)Site

EDR ID Number

Database(s) EPA ID Number

PIKE AND MULBERRY STREETS PCE PLUME (Continued)

1006426240

Action Code: 001
 Action: NON-NATIONAL PRIORITIES LIST POTENTIALLY RESPONSIBLE PARTY SEARCH
 Date Started: / /
 Date Completed: 03/16/09
 Priority Level: Not reported
 Operable Unit: SITEWIDE
 Primary Responsibility: Federal Enforcement
 Planning Status: Not reported
 Urgency Indicator: Not reported
 Action Anomaly: Not reported

Action Code: 001
 Action: SITE REASSESSMENT
 Date Started: 07/22/10
 Date Completed: 06/14/11
 Priority Level: Higher priority for further assessment
 Operable Unit: SITE WIDE
 Primary Responsibility: State, Fund Financed
 Planning Status: Not reported
 Urgency Indicator: Not reported
 Action Anomaly: Not reported

Action Code: 001
 Action: HAZARD RANKING SYSTEM PACKAGE
 Date Started: / /
 Date Completed: 09/18/12
 Priority Level: Being considered for proposal to the NPL
 Operable Unit: SITE WIDE
 Primary Responsibility: EPA Fund-Financed
 Planning Status: Not reported
 Urgency Indicator: Not reported
 Action Anomaly: Not reported

Action Code: 001
 Action: PROPOSAL TO NATIONAL PRIORITIES LIST
 Date Started: / /
 Date Completed: 09/18/12
 Priority Level: Not reported
 Operable Unit: SITEWIDE
 Primary Responsibility: EPA Fund-Financed
 Planning Status: Not reported
 Urgency Indicator: Not reported
 Action Anomaly: Not reported

Action Code: 001
 Action: FINAL LISTING ON NATIONAL PRIORITIES LIST
 Date Started: / /
 Date Completed: 05/24/13
 Priority Level: Not reported
 Operable Unit: SITEWIDE
 Primary Responsibility: EPA Fund-Financed
 Planning Status: Not reported
 Urgency Indicator: Not reported

MAP FINDINGS

Map ID
 Direction
 Distance
 Distance (ft.)Site

EDR ID Number
 EPA ID Number

Database(s)

PIKE AND MULBERRY STREETS PCE PLUME (Continued)

1006426240

Action Anomaly: Not reported

Federal Register Details:

Fed Register Date: 05/24/13
 Fed Register Volume: 78
 Page Number: 31417

Fed Register Date: 09/18/12
 Fed Register Volume: 77
 Page Number: 57546

ICIS:

Enforcement Action ID: 05-2005-0615
 FRS ID: 110046487128
 Program ID: CERCLIS INN000508678
 Action Name: MASTER WEAR (CERCLA)
 Full Address: INTERSECTION OF PIKE AND MULBERRY STREET MARTINSVILLE IN 46151
 State: Indiana
 Facility Name: PIKE AND MULBERRY STREETS PCE PLUME
 Facility Address: INTERSECTION OF PIKE AND MULBERRY STREET
 MARTINSVILLE, IN 46151
 Enforcement Action Type: Civil Judicial Action
 Facility County: MORGAN
 EPA Region #: 5

Enforcement Action ID: 05-2005-0615
 FRS ID: 110046487128
 Program ID: FRS 110046487128
 Action Name: MASTER WEAR (CERCLA)
 Full Address: INTERSECTION OF PIKE AND MULBERRY STREET MARTINSVILLE IN 46151
 State: Indiana
 Facility Name: PIKE AND MULBERRY STREETS PCE PLUME
 Facility Address: INTERSECTION OF PIKE AND MULBERRY STREET
 MARTINSVILLE, IN 46151
 Enforcement Action Type: Civil Judicial Action
 Facility County: MORGAN
 EPA Region #: 5

Enforcement Action ID: 05-2004-0519
 FRS ID: 110046487128
 Program ID: CERCLIS INN000508678
 Action Name: MASTER WEAR UNILATERAL ADMIN ORDER (CERCLA)
 Full Address: INTERSECTION OF PIKE AND MULBERRY STREET MARTINSVILLE IN 46151
 State: Indiana
 Facility Name: PIKE AND MULBERRY STREETS PCE PLUME
 Facility Address: INTERSECTION OF PIKE AND MULBERRY STREET
 MARTINSVILLE, IN 46151
 Enforcement Action Type: CERCLA 106 AO For Resp Action/Imm Haz
 Facility County: MORGAN
 EPA Region #: 5

Enforcement Action ID: 05-2004-0519
 FRS ID: 110046487128
 Program ID: FRS 110046487128
 Action Name: MASTER WEAR UNILATERAL ADMIN ORDER (CERCLA)

MAP FINDINGS

Map ID
 Direction
 Distance
 Distance (ft.)Site

EDR ID Number
 EPA ID Number

Database(s)

PIKE AND MULBERRY STREETS PCE PLUME (Continued)

1006426240

Full Address: INTERSECTION OF PIKE AND MULBERRY STREET MARTINSVILLE IN 46151
 State: Indiana
 Facility Name: PIKE AND MULBERRY STREETS PCE PLUME
 Facility Address: INTERSECTION OF PIKE AND MULBERRY STREET
 MARTINSVILLE, IN 46151
 Enforcement Action Type: CERCLA 106 AO For Resp Action/Imm Haz
 Facility County: MORGAN
 EPA Region #: 5

Program ID: CERCLIS INN000508678
 Facility Name: PIKE AND MULBERRY STREETS PCE PLUME
 Address: INTERSECTION OF PIKE AND MULBERRY STREET
 Tribal Indicator: Not reported
 Fed Facility: No
 NAIC Code: Not reported
 SIC Code: Not reported

Program ID: FRS 110046487128
 Facility Name: PIKE AND MULBERRY STREETS PCE PLUME
 Address: INTERSECTION OF PIKE AND MULBERRY STREET
 Tribal Indicator: Not reported
 Fed Facility: No
 NAIC Code: Not reported
 SIC Code: Not reported

Program ID: CERCLIS INN000508678
 Facility Name: PIKE AND MULBERRY STREETS PCE PLUME
 Address: INTERSECTION OF PIKE AND MULBERRY STREET
 Tribal Indicator: Not reported
 Fed Facility: No
 NAIC Code: Not reported
 SIC Code: Not reported

Program ID: FRS 110046487128
 Facility Name: PIKE AND MULBERRY STREETS PCE PLUME
 Address: INTERSECTION OF PIKE AND MULBERRY STREET
 Tribal Indicator: Not reported
 Fed Facility: No
 NAIC Code: Not reported
 SIC Code: Not reported

FINDS:

Registry ID: 110046487128

Environmental Interest/Information System

CERCLIS (Comprehensive Environmental Response, Compensation, and Liability Information System) is the Superfund database that is used to support management in all phases of the Superfund program. The system contains information on all aspects of hazardous waste sites, including an inventory of sites, planned and actual site activities, and financial information.

PRP:

MAP FINDINGS

Map ID
 Direction
 Distance
 Distance (ft.)Site

EDR ID Number
 EPA ID Number

Database(s)

PIKE AND MULBERRY STREETS PCE PLUME (Continued)

1006426240

PRP name: CURE CONSTRUCTION CONSULTING, INC.
 ELIZABETH J. CURE
 JAMES A. REED
 JAMES A. REED
 JAMES A. REED
 JAMES2 A. REED
 LINDA-LOU MULL-REED
 MASTER WEAR, INC.
 MORGAN COUNTY INSURANCE AGENCY
 WILLIAM J. CURE
 WILLIAM J. CURE
 WILLIAM J. CURE

ECHO:

Envid: 1006426240
 Registry ID: 110046487128
 DFR URL: http://echo.epa.gov/detailed_facility_report?fid=110046487128

75

EDR Hist Auto 1015232121
 N/A

**1465 STATE ROAD 252
 MARTINSVILLE, IN 46151**

EDR Historical Auto Stations:

Name: TOWNE VIEW AUTO CLINIC INC
 Year: 2003
 Address: 1465 STATE ROAD 252

Name: TOWNE VIEW AUTO CLINIC INC
 Year: 2004
 Address: 1465 STATE ROAD 252

Name: TOWNE VIEW AUTO CLINIC INC
 Year: 2005
 Address: 1465 STATE ROAD 252

Name: TOWNE VIEW AUTO CLINIC INC
 Year: 2006
 Address: 1465 STATE ROAD 252

Name: TOWNE VIEW AUTO CLINIC INC
 Year: 2007
 Address: 1465 STATE ROAD 252

Name: TOWNE VIEW AUTO CLINIC INC
 Year: 2008
 Address: 1465 STATE ROAD 252

Name: TOWNE VIEW AUTO CLINIC INC
 Year: 2009
 Address: 1465 STATE ROAD 252

Name: TOWNE VIEW AUTO CLINIC INC
 Year: 2011
 Address: 1465 STATE ROAD 252

Name: TOWNE VIEW AUTO CLINIC INC
 Year: 2012

MAP FINDINGS

Map ID			EDR ID Number
Direction			
Distance			
Distance (ft.)	Site	Database(s)	EPA ID Number

(Continued)

1015232121

Address: 1465 STATE ROAD 252

75	GRANDVIEW BUILDING 2009 E COLUMBUS ST MARTINSVILLE, IN 46151	FINDS ECHO	1016803586 N/A
-----------	---	-----------------------	---------------------------

FINDS:

Registry ID: 110058545855

Environmental Interest/Information System
STATE MASTER

ECHO:

Envid: 1016803586
 Registry ID: 110058545855
 DFR URL: http://echo.epa.gov/detailed_facility_report?fid=110058545855

75	2009 E. COLUMBUS ST MARTINSVILLE, IN 46151	IN SPILLS	S105470126 N/A
-----------	---	------------------	---------------------------

SPILL:

Facility ID: 200206188
 Incident Date: Not reported
 Report Date: 06/19/2002
 Material: Unknown
 Spill Source: Unknown
 Recovered Amount: Not reported
 Recovered Units: Not reported
 Spilled Amount: Not reported
 Spilled Units: Not reported
 Contained: Not reported
 Water Affected: Not reported
 Spill Type: Spill
 Area Affected: Not reported
 Fish Killed: Not reported
 Water Supply Affected: Not reported
 Public Intake: N
 Incident Status: Not reported

75	INDIANA UNIVERSITY HEALTH MORGAN HOSPITAL 2209 JOHN R WOODEN DR MARTINSVILLE, IN 46151	RCRA-SQG FINDS ECHO	1016168731 INR000136135
-----------	---	------------------------------------	------------------------------------

RCRA-SQG:

Date form received by agency: 01/13/2015
 Facility name: INDIANA UNIVERSITY HEALTH MORGAN HOSPITAL
 Facility address: 2209 JOHN R WOODEN DR
 MARTINSVILLE, IN 46151
 EPA ID: INR000136135
 Mailing address: JOHN R WOODEN DR
 MARTINSVILLE, IN 46151

MAP FINDINGS

Map ID
 Direction
 Distance
 Distance (ft.)Site

EDR ID Number
 EPA ID Number

Database(s)

INDIANA UNIVERSITY HEALTH MORGAN HOSPITAL (Continued)

1016168731

Contact: PAT DOWNEY
 Contact address: JOHN R WOODEN DR
 MARTINSVILLE, IN 46151
 Contact country: US
 Contact telephone: 765-349-6500
 Telephone ext.: 6512
 Contact email: SDOWNEY1@IUHEALTH.ORG
 EPA Region: 05
 Land type: Private
 Classification: Small Small Quantity Generator
 Description: Handler: generates more than 100 and less than 1000 kg of hazardous waste during any calendar month and accumulates less than 6000 kg of hazardous waste at any time; or generates 100 kg or less of hazardous waste during any calendar month, and accumulates more than 1000 kg of hazardous waste at any time

Owner/Operator Summary:

Owner/operator name: INDIANA UNIVERSITY HEALTH
 Owner/operator address: JOHN R WOODEN DR
 MARTINSVILLE, IN 46151
 Owner/operator country: US
 Owner/operator telephone: 765-349-6512
 Legal status: Private
 Owner/Operator Type: Owner
 Owner/Op start date: 07/01/2011
 Owner/Op end date: Not reported

Owner/operator name: INDIANA UNIVERSITY HEALTH
 Owner/operator address: JOHN R WOODEN DR
 MARTINSVILLE, IN 46151
 Owner/operator country: US
 Owner/operator telephone: 765-349-6512
 Legal status: Private
 Owner/Operator Type: Operator
 Owner/Op start date: 07/01/2011
 Owner/Op end date: Not reported

Handler Activities Summary:

U.S. importer of hazardous waste: No
 Mixed waste (haz. and radioactive): No
 Recycler of hazardous waste: No
 Transporter of hazardous waste: No
 Treater, storer or disposer of HW: No
 Underground injection activity: No
 On-site burner exemption: No
 Furnace exemption: No
 Used oil fuel burner: No
 Used oil processor: No
 User oil refiner: No
 Used oil fuel marketer to burner: No
 Used oil Specification marketer: No
 Used oil transfer facility: No
 Used oil transporter: No

. Waste code: D001
 . Waste name: IGNITABLE WASTE

MAP FINDINGS

Map ID
 Direction
 Distance
 Distance (ft.)Site

EDR ID Number

Database(s) EPA ID Number

INDIANA UNIVERSITY HEALTH MORGAN HOSPITAL (Continued)

1016168731

- . Waste code: D002
- . Waste name: CORROSIVE WASTE

- . Waste code: D003
- . Waste name: REACTIVE WASTE

- . Waste code: F003
- . Waste name: THE FOLLOWING SPENT NONHALOGENATED SOLVENTS: XYLENE, ACETONE, ETHYL ACETATE, ETHYL BENZENE, ETHYL ETHER, METHYL ISOBUTYL KETONE, N-BUTYL ALCOHOL, CYCLOHEXANONE, AND METHANOL; ALL SPENT SOLVENT MIXTURES/BLENDS CONTAINING, BEFORE USE, ONLY THE ABOVE SPENT NONHALOGENATED SOLVENTS; AND ALL SPENT SOLVENT MIXTURES/BLENDS CONTAINING, BEFORE USE, ONE OR MORE OF THE ABOVE NONHALOGENATED SOLVENTS, AND A TOTAL OF TEN PERCENT OR MORE (BY VOLUME) OF ONE OR MORE OF THOSE SOLVENTS LISTED IN F001, F002, F004, AND F005; AND STILL BOTTOMS FROM THE RECOVERY OF THESE SPENT SOLVENTS AND SPENT SOLVENT MIXTURES.

Historical Generators:

Date form received by agency: 08/29/2013
 Site name: INDIANA UNIVERSITY HEALTH MORGAN HOSPITAL
 Classification: Small Quantity Generator

- . Waste code: D001
- . Waste name: IGNITABLE WASTE

- . Waste code: D002
- . Waste name: CORROSIVE WASTE

- . Waste code: D003
- . Waste name: REACTIVE WASTE

- . Waste code: F003
- . Waste name: THE FOLLOWING SPENT NONHALOGENATED SOLVENTS: XYLENE, ACETONE, ETHYL ACETATE, ETHYL BENZENE, ETHYL ETHER, METHYL ISOBUTYL KETONE, N-BUTYL ALCOHOL, CYCLOHEXANONE, AND METHANOL; ALL SPENT SOLVENT MIXTURES/BLENDS CONTAINING, BEFORE USE, ONLY THE ABOVE SPENT NONHALOGENATED SOLVENTS; AND ALL SPENT SOLVENT MIXTURES/BLENDS CONTAINING, BEFORE USE, ONE OR MORE OF THE ABOVE NONHALOGENATED SOLVENTS, AND A TOTAL OF TEN PERCENT OR MORE (BY VOLUME) OF ONE OR MORE OF THOSE SOLVENTS LISTED IN F001, F002, F004, AND F005; AND STILL BOTTOMS FROM THE RECOVERY OF THESE SPENT SOLVENTS AND SPENT SOLVENT MIXTURES.

Facility Has Received Notices of Violations:

Regulation violated: Not reported
 Area of violation: Universal Waste - Small Quantity Handlers
 Date violation determined: 07/03/2014
 Date achieved compliance: 02/11/2015
 Violation lead agency: State
 Enforcement action: WRITTEN INFORMAL
 Enforcement action date: 07/28/2014
 Enf. disposition status: Action Satisfied (Case Closed)
 Enf. disp. status date: 02/11/2015
 Enforcement lead agency: State
 Proposed penalty amount: Not reported

MAP FINDINGS

Map ID
 Direction
 Distance
 Distance (ft.)Site

EDR ID Number

Database(s) EPA ID Number

INDIANA UNIVERSITY HEALTH MORGAN HOSPITAL (Continued)

1016168731

Final penalty amount: Not reported
 Paid penalty amount: Not reported

Regulation violated: Not reported
 Area of violation: Generators - Manifest
 Date violation determined: 07/03/2014
 Date achieved compliance: 02/11/2015
 Violation lead agency: State
 Enforcement action: WRITTEN INFORMAL
 Enforcement action date: 07/28/2014
 Enf. disposition status: Action Satisfied (Case Closed)
 Enf. disp. status date: 02/11/2015
 Enforcement lead agency: State
 Proposed penalty amount: Not reported
 Final penalty amount: Not reported
 Paid penalty amount: Not reported

Regulation violated: Not reported
 Area of violation: Generators - Pre-transport
 Date violation determined: 07/03/2014
 Date achieved compliance: 02/11/2015
 Violation lead agency: State
 Enforcement action: WRITTEN INFORMAL
 Enforcement action date: 07/28/2014
 Enf. disposition status: Action Satisfied (Case Closed)
 Enf. disp. status date: 02/11/2015
 Enforcement lead agency: State
 Proposed penalty amount: Not reported
 Final penalty amount: Not reported
 Paid penalty amount: Not reported

Evaluation Action Summary:
 Evaluation date: 07/03/2014
 Evaluation: COMPLIANCE EVALUATION INSPECTION ON-SITE
 Area of violation: Universal Waste - Small Quantity Handlers
 Date achieved compliance: 02/11/2015
 Evaluation lead agency: State

Evaluation date: 07/03/2014
 Evaluation: COMPLIANCE EVALUATION INSPECTION ON-SITE
 Area of violation: Generators - Manifest
 Date achieved compliance: 02/11/2015
 Evaluation lead agency: State

Evaluation date: 07/03/2014
 Evaluation: COMPLIANCE EVALUATION INSPECTION ON-SITE
 Area of violation: Generators - Pre-transport
 Date achieved compliance: 02/11/2015
 Evaluation lead agency: State

FINDS:

Registry ID: 110055928894

Environmental Interest/Information System

RCRAInfo is a national information system that supports the Resource Conservation and Recovery Act (RCRA) program through the tracking of

MAP FINDINGS

Map ID
 Direction
 Distance
 Distance (ft.)Site

EDR ID Number
 EPA ID Number

Database(s)

INDIANA UNIVERSITY HEALTH MORGAN HOSPITAL (Continued)

1016168731

events and activities related to facilities that generate, transport, and treat, store, or dispose of hazardous waste. RCRAInfo allows RCRA program staff to track the notification, permit, compliance, and corrective action activities required under RCRA.

ECHO:

Envid: 1016168731
 Registry ID: 110055928894
 DFR URL: http://echo.epa.gov/detailed_facility_report?fid=110055928894

75

**INDIANA UNIVERSITY HEALTH MORGAN HOSPITAL
 2209 JOHN R WOODEN DR
 MARTINSVILLE, IN 46151**

**IN MANIFEST
 IN AIRS**

**S108484126
 N/A**

IN MANIFEST:

Year: 2014
 EPA ID: INR000136135
 Tons Generated: 0.00
 Tons Shipped OffSite: 0.57

Year: 2013
 EPA ID: INR000136135
 Tons Generated: 0.00
 Tons Shipped OffSite: 0.38

AIRS:

Status: Issued
 Source ID: 109-00051
 Responsible Official Name: Rachel Meredith
 Responsible Official Phone: 800-451-6027
 SIC Code: 8062
 Permit ID: 109-11752-00051 *
 Permit Level: Permit By Rule
 Subtype Qualifier: Not reported
 Issue Date: 01/24/2000
 End Date: Not reported
 Source Contact: Joe St.John
 Application Received Start Date: 01/06/2000
 Application Received End Date: Not reported
 Public Notice Begins Start Date: Not reported
 Public Notice Begins End Date: Not reported
 Proposed Internet Upload Start Date: Not reported
 Proposed Internet Upload End Date: Not reported

75

**HWY 37 & SR 252
 MARTINSVILLE, IN 46151**

IN SPILLS

**S103805838
 N/A**

SPILL:

Facility ID: 199811118
 Incident Date: 11/18/1998
 Report Date: 11/18/1998
 Material: Propane
 Spill Source: Trans - Truck

MAP FINDINGS

Map ID
 Direction
 Distance
 Distance (ft.)Site

EDR ID Number

Database(s) EPA ID Number

(Continued)

S103805838

Recovered Amount: U
 Recovered Units: Not reported
 Spilled Amount: Not reported
 Spilled Units: Unknown Units
 Contained: N
 Water Affected: Nrc#464552
 Spill Type: Other
 Area Affected: Intersection
 Fish Killed: 0.00
 Water Supply Affected: Not reported
 Public Intake: N
 Incident Status: Not reported

75

IN SPILLS S105104813
 N/A

**JACKSON ST & SR 37
 MARTINSVILLE, IN 46151**

SPILL:
 Facility ID: 199905222
 Incident Date: 05/29/1999
 Report Date: 05/29/1999
 Material: Calcium Chloride
 Spill Source: Trans - Truck
 Recovered Amount: U
 Recovered Units: Not reported
 Spilled Amount: Not reported
 Spilled Units: Unknown Units
 Contained: N
 Water Affected: None
 Spill Type: Spill
 Area Affected: Not reported
 Fish Killed: 0.00
 Water Supply Affected: Not reported
 Public Intake: N
 Incident Status: Not reported

75

IN UST U003756229
 N/A

**VILLAGE PANTRY #404
 109 JANAY DR
 MARTINSVILLE, IN 46151**

UST:
 Facility ID: 24371
 Owner Id: 13530
 Company Name: Village Pantry LLC
 Mailing Address: PO Box 3227
 Mailing Address 2: Not reported
 Mailing City,St,Zip: Wilmington, NC 28406

 Tank Number: 1
Tank Status: Currently in use
 Install Date: 04/24/2000
 Tank Capacity: 12000
 Substance Desc: Gasoline
 Closed Date: Not reported

MAP FINDINGS

Map ID
 Direction
 Distance
 Distance (ft.)Site

EDR ID Number
 EPA ID Number

Database(s)

VILLAGE PANTRY #404 (Continued)

U003756229

Tank Number: 2
Tank Status: **Currently in use**
 Install Date: 04/24/2000
 Tank Capacity: 12000
 Substance Desc: Gasoline
 Closed Date: Not reported

Tank Number: 3
Tank Status: **Currently in use**
 Install Date: 04/24/2000
 Tank Capacity: 8000
 Substance Desc: Diesel
 Closed Date: Not reported

Tank Number: 4
Tank Status: **Currently in use**
 Install Date: 04/24/2000
 Tank Capacity: 2000
 Substance Desc: Kerosene
 Closed Date: Not reported

**75 VILLAGE PANTRY 404
 109 JANAY DR
 MARTINSVILLE, IN 46151**

**FINDS 1016825175
 ECHO N/A**

FINDS:

Registry ID: 110058868792

Environmental Interest/Information System
 STATE MASTER

ECHO:

Envid: 1016825175
 Registry ID: 110058868792
 DFR URL: http://echo.epa.gov/detailed_facility_report?fid=110058868792

**76 EAST MIDDLE SCHOOL
 1459 E COLUMBUS ST.
 MARTINSVILLE, IN 46151**

**IN SWRCY S109949796
 N/A**

SWRCY:

Program Company: Not reported
 Program Contact Name: Not reported
 Address: Not reported
 City: Not reported
 State: Not reported
 Zip: Not reported
 Contact Phone: Not reported
 County: Not reported
 Entity Type: Not reported
 Sites Notes: Not reported
 Customers: Not reported

MAP FINDINGS

Map ID
 Direction
 Distance
 Distance (ft.)Site

EDR ID Number
 EPA ID Number

Database(s)

EAST MIDDLE SCHOOL (Continued)

S109949796

Materials Accepted: Newspaper, Magazines, Mixed Residential
 Website: Not reported
 Contact Name: Not reported
 Manufacturer: Not reported
 Processor: Not reported
 Broker: Not reported
 Other: Not reported
 Automotive Fluids: Not reported
 Batteries: Not reported
 Construction/Related Products: Not reported
 Electronics/Related Products: Not reported
 Glass: Not reported
 Industrial Materials: Not reported
 Metals: Not reported
 Paper: Not reported
 Plastics: Not reported
 Rubber: Not reported
 Textiles: Not reported
 Wood/Organics: Not reported

77

**MARTINSVILLE CITGO
 229 GRAND VALLEY BLVD
 MARTINSVILLE, IN 46151**

**FINDS 1016815251
 ECHO N/A**

FINDS:

Registry ID: 110058719999

Environmental Interest/Information System
 STATE MASTER

ECHO:

Envid: 1016815251
 Registry ID: 110058719999
 DFR URL: http://echo.epa.gov/detailed_facility_report?fid=110058719999

77

**MARTINSVILLE CITGO
 229 GRAND VALLEY BLVD
 MARTINSVILLE, IN 46151**

**IN UST U004020366
 N/A**

UST:

Facility ID: 24849
 Owner Id: 41196
 Company Name: Heri Nine Incorporated
 Mailing Address: 229 Grand Valley
 Mailing Address 2: Not reported
 Mailing City, St, Zip: Martinsville, IN 46151

Tank Number: 1
Tank Status: Currently in use
 Install Date: 07/01/2001
 Tank Capacity: 8000
 Substance Desc: Gasoline
 Closed Date: Not reported

MAP FINDINGS

Map ID
 Direction
 Distance
 Distance (ft.)Site

EDR ID Number
 EPA ID Number

Database(s)

MARTINSVILLE CITGO (Continued)

U004020366

Tank Number: 2
Tank Status: **Currently in use**
 Install Date: 07/01/2001
 Tank Capacity: 8000
 Substance Desc: Gasoline
 Closed Date: Not reported

Tank Number: 3
Tank Status: **Currently in use**
 Install Date: 07/01/2001
 Tank Capacity: 6000
 Substance Desc: Diesel
 Closed Date: Not reported

77

**229 GRAND VLY
 MARTINSVILLE, IN 46151**

**EDR Hist Auto 1015342715
 N/A**

EDR Historical Auto Stations:
 Name: MARTINSVILLIE CITGO
 Year: 2004
 Address: 229 GRAND VLY

77

**WAL-MART SUPERCENTER #1356
 410 GRAND VALLEY BLVD
 MARTINSVILLE, IN 46151**

**FINDS 1007459816
 ECHO N/A**

FINDS:

Registry ID: 110017778760

Environmental Interest/Information System

IN-FRS (Indiana - Facility Registry System). The Indiana Department of Environmental Management (I-DEM) has implemented the Indiana-Facility Registry System (I-FRS). The I-FRS provides the interface and processes to link facility data monitored by multiple State and EPA program systems. In addition, I-FRS enables IDEM to reconcile environmental data and exchange it with EPA FRS using the electronic data exchange over the Network Node.

RCRAInfo is a national information system that supports the Resource Conservation and Recovery Act (RCRA) program through the tracking of events and activities related to facilities that generate, transport, and treat, store, or dispose of hazardous waste. RCRAInfo allows RCRA program staff to track the notification, permit, compliance, and corrective action activities required under RCRA.

STATE MASTER

ECHO:

Envid: 1007459816
 Registry ID: 110017778760
 DFR URL: http://echo.epa.gov/detailed_facility_report?fid=110017778760

MAP FINDINGS

Map ID			EDR ID Number
Direction			
Distance			
Distance (ft.)Site		Database(s)	EPA ID Number

77	<p>WAL MART SUPERCENTER 1356 410 GRAND VALLEY BLVD MOORESVILLE, IN 46151</p> <p>IN MANIFEST:</p> <p>Year: 2011 EPA ID: INR000110874 Tons Generated: 0.00 Tons Shipped OffSite: 0.88</p> <p>Manifest Handler:</p> <p>EPA Id #: INR000110874 Generator Type: CEG Generator Status: Active Handler Transporter Type: Code no longer valid Transporter Status: Non Active TSD Type: Not reported TSD Status: Not reported Handler Mailing Address: 702 SW 8TH ST Handler Mailing City/State/Zip: BENTONVILLE, AR 72716-0500 Contact Name: MATTHEW BRYAN Contact Telephone: 479-204-0140 Contact Type: Environmental Coordinator</p>	IN MANIFEST	S117552425 N/A
-----------	--	--------------------	--------------------------

77	<p>WALMART SUPERCENTER 1356 410 GRAND VALLEY BLVD MARTINSVILLE, IN 46151</p> <p>RCRA-CESQG:</p> <p>Date form received by agency: 02/19/2015 Facility name: WALMART SUPERCENTER 1356 Facility address: 410 GRAND VALLEY BLVD MARTINSVILLE, IN 46151</p> <p>EPA ID: INR000110874 Mailing address: PO BOX 8041 BENTONVILLE, AR 72712-8041</p> <p>Contact: JUSTIN WILSON Contact address: PO BOX 8041 BENTONVILLE, AR 72712-8041</p> <p>Contact country: US Contact telephone: 479-204-3517 Contact email: JUSTIN.P.WILSON@WALMART.COM EPA Region: 05 Classification: Conditionally Exempt Small Quantity Generator Description: Handler: generates 100 kg or less of hazardous waste per calendar month, and accumulates 1000 kg or less of hazardous waste at any time; or generates 1 kg or less of acutely hazardous waste per calendar month, and accumulates at any time: 1 kg or less of acutely hazardous waste; or 100 kg or less of any residue or contaminated soil, waste or other debris resulting from the cleanup of a spill, into or on any land or water, of acutely hazardous waste; or generates 100 kg or less of any residue or contaminated soil, waste or other debris resulting from the cleanup of a spill, into or on any land or water, of acutely hazardous waste during any calendar month, and accumulates at any time: 1 kg or less of acutely hazardous waste; or 100 kg or less of any residue or contaminated soil, waste or other debris resulting from the cleanup of a spill, into or on any land or water, of acutely hazardous waste</p>	RCRA-CESQG IN MANIFEST	1007370591 INR000110874
-----------	--	---	--

MAP FINDINGS

Map ID
 Direction
 Distance
 Distance (ft.)Site

EDR ID Number

Database(s) EPA ID Number

WALMART SUPERCENTER 1356 (Continued)

1007370591

Owner/Operator Summary:

Owner/operator name: WAL-MART STORES EAST LP
 Owner/operator address: PO BOX 8041
 BENTONVILLE, AR 72712
 Owner/operator country: US
 Owner/operator telephone: 479-204-3517
 Legal status: Private
 Owner/Operator Type: Operator
 Owner/Op start date: 04/12/2004
 Owner/Op end date: Not reported

Owner/operator name: WAL-MART STORES EAST LP
 Owner/operator address: PO BOX 8041
 BENTONVILLE, AR 72712
 Owner/operator country: US
 Owner/operator telephone: 479-204-3517
 Legal status: Private
 Owner/Operator Type: Owner
 Owner/Op start date: 04/12/2004
 Owner/Op end date: Not reported

Handler Activities Summary:

U.S. importer of hazardous waste: No
 Mixed waste (haz. and radioactive): No
 Recycler of hazardous waste: No
 Transporter of hazardous waste: No
 Treater, storer or disposer of HW: No
 Underground injection activity: No
 On-site burner exemption: No
 Furnace exemption: No
 Used oil fuel burner: No
 Used oil processor: No
 User oil refiner: No
 Used oil fuel marketer to burner: No
 Used oil Specification marketer: No
 Used oil transfer facility: No
 Used oil transporter: No

Historical Generators:

Date form received by agency: 10/16/2013
 Site name: WALMART SUPERCENTER 1356
 Classification: Small Quantity Generator

. Waste code: D001
 . Waste name: IGNITABLE WASTE

. Waste code: D011
 . Waste name: SILVER

Date form received by agency: 02/18/2013
 Site name: WAL-MART SUPERCENTER #1356
 Classification: Conditionally Exempt Small Quantity Generator

. Waste code: D001
 . Waste name: IGNITABLE WASTE

MAP FINDINGS

Map ID
 Direction
 Distance
 Distance (ft.)Site

EDR ID Number
 EPA ID Number

Database(s)

WALMART SUPERCENTER 1356 (Continued)

1007370591

. Waste code: D011
 . Waste name: SILVER

Date form received by agency: 02/24/2010
 Site name: WAL-MART SUPERCENTER #1356
 Classification: Small Quantity Generator

. Waste code: D001
 . Waste name: IGNITABLE WASTE

. Waste code: D011
 . Waste name: SILVER

Date form received by agency: 02/26/2009
 Site name: WAL-MART SUPERCENTER #1356
 Classification: Conditionally Exempt Small Quantity Generator

. Waste code: D001
 . Waste name: IGNITABLE WASTE

. Waste code: D011
 . Waste name: SILVER

Date form received by agency: 04/12/2004
 Site name: WAL-MART SUPERCENTER #1356
 Classification: Conditionally Exempt Small Quantity Generator

. Waste code: D001
 . Waste name: IGNITABLE WASTE

. Waste code: D011
 . Waste name: SILVER

Violation Status: No violations found

IN MANIFEST:

Year: 2013
 EPA ID: INR000110874
 Tons Generated: 0.00
 Tons Shipped OffSite: 0.82

Manifest Handler:

EPA Id #: INR000110874
 Generator Type: CEG
 Generator Status: Active Handler
 Transporter Type: Code no longer valid
 Transporter Status: Non Active
 TSD Type: Not reported
 TSD Status: Not reported
 Handler Mailing Address: 702 SW 8TH ST
 Handler Mailing City/State/Zip: BENTONVILLE, AR 72716-0500
 Contact Name: MATTHEW BRYAN
 Contact Telephone: 479-204-0140
 Contact Type: Environmental Coordinator

Year: 2010
 EPA ID: INR000110874

MAP FINDINGS

Map ID
 Direction
 Distance
 Distance (ft.)Site

EDR ID Number
 EPA ID Number

Database(s)

WALMART SUPERCENTER 1356 (Continued)

1007370591

Tons Generated: 0.00
 Tons Shipped OffSite: 2

Year: Not reported
 EPA ID: INR000110874
 Tons Generated: Not reported
 Tons Shipped OffSite: Not reported

Year: Not reported
 EPA ID: INR000110874
 Tons Generated: Not reported
 Tons Shipped OffSite: Not reported

Year: Not reported
 EPA ID: INR000110874
 Tons Generated: Not reported
 Tons Shipped OffSite: Not reported

[Click this hyperlink](#) while viewing on your computer to access
 1 additional IN MANIFEST: record(s) in the EDR Site Report.

77

**WAL-MART
 410 GRAND VALLEY RD.
 MARTINSVILLE, IN 46151**

**IN SWRCY S109951046
 N/A**

SWRCY:

Program Company: Not reported
 Program Contact Name: Not reported
 Address: Not reported
 City: Not reported
 State: Not reported
 Zip: Not reported
 Contact Phone: Not reported
 County: Not reported
 Entity Type: Not reported
 Sites Notes: Not reported
 Customers: Public
 Materials Accepted: #4 LDPE, Lead-acid Batteries (automobile), Rechargeable Batteries
 Website: Not reported
 Contact Name: Not reported
 Manufacturer: Not reported
 Processor: Not reported
 Broker: Not reported
 Other: Not reported
 Automotive Fluids: Not reported
 Batteries: Not reported
 Construction/Related Products: Not reported
 Electronics/Related Products: Not reported
 Glass: Not reported
 Industrial Materials: Not reported
 Metals: Not reported
 Paper: Not reported
 Plastics: Not reported
 Rubber: Not reported
 Textiles: Not reported
 Wood/Organics: Not reported

MAP FINDINGS

Map ID Direction EDR ID Number
 Distance Database(s) EPA ID Number
 Distance (ft.)Site

77 **629 BURK RD** **IN SPILLS** **S106746205**
MARTINSVILLE, IN 46151 **N/A**

SPILL:
 Facility ID: 200501064
 Incident Date: 01/05/2005
 Report Date: 01/05/2005
 Material: GASOLINE
 Spill Source: Commercial
 Recovered Amount: Not reported
 Recovered Units: Not reported
 Spilled Amount: 20.00
 Spilled Units: Gallons
 Contained: Not reported
 Water Affected: Not reported
 Spill Type: Spill
 Area Affected: Not reported
 Fish Killed: Not reported
 Water Supply Affected: Not reported
 Public Intake: N
 Incident Status: Not reported

77 **MURPHY USA 6992** **FINDS** **1016821145**
629 BIRK RD **ECHO** **N/A**
MARTINSVILLE, IN 46151

FINDS:
 Registry ID: 110058808287
 Environmental Interest/Information System
 STATE MASTER
 ECHO:
 Envid: 1016821145
 Registry ID: 110058808287
 DFR URL: http://echo.epa.gov/detailed_facility_report?fid=110058808287

77 **MURPHY USA #6992** **IN UST** **U003969281**
629 BIRK RD **N/A**
MARTINSVILLE, IN 46151

UST:
 Facility ID: 24754
 Owner Id: 19077
 Company Name: Murphy Oil USA Inc
 Mailing Address: 200 Peach St c/o Anna Jones
 Mailing Address 2: Not reported
 Mailing City,St,Zip: El Dorado, AR 71730
 Tank Number: 1
Tank Status: Currently in use
 Install Date: 05/19/2004
 Tank Capacity: 20000
 Substance Desc: Gasoline
 Closed Date: Not reported

MAP FINDINGS

Map ID
 Direction
 Distance
 Distance (ft.)Site

EDR ID Number
 EPA ID Number

Database(s)

MURPHY USA #6992 (Continued)

U003969281

Tank Number: 2
Tank Status: **Currently in use**
 Install Date: 05/19/2004
 Tank Capacity: 12000
 Substance Desc: Diesel
 Closed Date: Not reported

Tank Number: 3
Tank Status: **Currently in use**
 Install Date: 05/19/2004
 Tank Capacity: 8000
 Substance Desc: Gasoline
 Closed Date: Not reported

77

MARTINSVILLE HIGH SCHOOL
1360 E GRAY RD.
MARTINSVILLE, IN 46151

IN SWRCY S109950332
N/A

SWRCY:

Program Company: Not reported
 Program Contact Name: Not reported
 Address: Not reported
 City: Not reported
 State: Not reported
 Zip: Not reported
 Contact Phone: Not reported
 County: Not reported
 Entity Type: Not reported
 Sites Notes: Not reported
 Customers: Not reported
 Materials Accepted: Newspaper, Magazines, Mixed Residential
 Website: Not reported
 Contact Name: Not reported
 Manufacturer: Not reported
 Processor: Not reported
 Broker: Not reported
 Other: Not reported
 Automotive Fluids: Not reported
 Batteries: Not reported
 Construction/Related Products: Not reported
 Electronics/Related Products: Not reported
 Glass: Not reported
 Industrial Materials: Not reported
 Metals: Not reported
 Paper: Not reported
 Plastics: Not reported
 Rubber: Not reported
 Textiles: Not reported
 Wood/Organics: Not reported

MAP FINDINGS

Map ID Direction EDR ID Number
 Distance Database(s) EPA ID Number
 Distance (ft.)Site

77 **MARTINSVILLE HIGH SCHOOL** RCRA-CESQG 1004699179
1360 E GRAY ST FINDS IND982069932
MARTINSVILLE, IN 46151 IN MANIFEST
 ECHO

RCRA-CESQG:

Date form received by agency: 11/16/1993
 Facility name: MARTINSVILLE HIGH SCHOOL
 Facility address: 1360 E GRAY ST
 MARTINSVILLE, IN 46151
 EPA ID: IND982069932
 Contact: Not reported
 Contact address: Not reported
 Not reported
 Contact country: US
 Contact telephone: Not reported
 Contact email: Not reported
 EPA Region: 05
 Classification: Conditionally Exempt Small Quantity Generator
 Description: Handler: generates 100 kg or less of hazardous waste per calendar month, and accumulates 1000 kg or less of hazardous waste at any time; or generates 1 kg or less of acutely hazardous waste per calendar month, and accumulates at any time: 1 kg or less of acutely hazardous waste; or 100 kg or less of any residue or contaminated soil, waste or other debris resulting from the cleanup of a spill, into or on any land or water, of acutely hazardous waste; or generates 100 kg or less of any residue or contaminated soil, waste or other debris resulting from the cleanup of a spill, into or on any land or water, of acutely hazardous waste during any calendar month, and accumulates at any time: 1 kg or less of acutely hazardous waste; or 100 kg or less of any residue or contaminated soil, waste or other debris resulting from the cleanup of a spill, into or on any land or water, of acutely hazardous waste

Owner/Operator Summary:

Owner/operator name: NAME NOT REPORTED
 Owner/operator address: ADDRESS NOT REPORTED
 CITY NOT REPORTED, AK 99998
 Owner/operator country: Not reported
 Owner/operator telephone: (312) 555-1212
 Legal status: Private
 Owner/Operator Type: Operator
 Owner/Op start date: Not reported
 Owner/Op end date: Not reported
 Owner/operator name: MSD OF MARTINSVILLE
 Owner/operator address: ADDRESS NOT REPORTED
 CITY NOT REPORTED, AK 99998
 Owner/operator country: Not reported
 Owner/operator telephone: (312) 555-1212
 Legal status: Private
 Owner/Operator Type: Owner
 Owner/Op start date: Not reported
 Owner/Op end date: Not reported

Handler Activities Summary:

U.S. importer of hazardous waste: No
 Mixed waste (haz. and radioactive): No

MAP FINDINGS

Map ID
 Direction
 Distance
 Distance (ft.)Site

EDR ID Number
 EPA ID Number

Database(s)

MARTINSVILLE HIGH SCHOOL (Continued)

1004699179

Recycler of hazardous waste: No
 Transporter of hazardous waste: No
 Treater, storer or disposer of HW: No
 Underground injection activity: No
 On-site burner exemption: No
 Furnace exemption: No
 Used oil fuel burner: No
 Used oil processor: No
 User oil refiner: No
 Used oil fuel marketer to burner: No
 Used oil Specification marketer: No
 Used oil transfer facility: No
 Used oil transporter: No

Historical Generators:

Date form received by agency: 10/15/1987
 Site name: MARTINSVILLE HIGH SCHOOL
 Classification: Small Quantity Generator

Waste code: D001
 Waste name: IGNITABLE WASTE

Violation Status: No violations found

FINDS:

Registry ID: 110003095249

Environmental Interest/Information System

IN-FRS (Indiana - Facility Registry System). The Indiana Department of Environmental Management (I-DEM) has implemented the Indiana-Facility Registry System (I-FRS). The I-FRS provides the interface and processes to link facility data monitored by multiple State and EPA program systems. In addition, I-FRS enables IDEM to reconcile environmental data and exchange it with EPA FRS using the electronic data exchange over the Network Node.

RCRAInfo is a national information system that supports the Resource Conservation and Recovery Act (RCRA) program through the tracking of events and activities related to facilities that generate, transport, and treat, store, or dispose of hazardous waste. RCRAInfo allows RCRA program staff to track the notification, permit, compliance, and corrective action activities required under RCRA.

STATE MASTER

IN MANIFEST:

Year: Not reported
 EPA ID: IND982069932
 Tons Generated: Not reported
 Tons Shipped OffSite: Not reported

Manifest Handler:

EPA Id #: IND982069932
 Generator Type: CEG
 Generator Status: Active Handler

MAP FINDINGS

Map ID
 Direction
 Distance
 Distance (ft.)Site

EDR ID Number
 EPA ID Number

Database(s)

MARTINSVILLE HIGH SCHOOL (Continued)

1004699179

Transporter Type: Code no longer valid
 Transporter Status: Non Active
 TSD Type: Not reported
 TSD Status: Not reported
 Handler Mailing Address: 1360 E GRAY ST
 Handler Mailing City/State/Zip: MARTINSVILLE, IN 46151
 Contact Name: JERRY HODGES
 Contact Telephone: 765-342-5571
 Contact Type: Environmental Coordinator

Year: Not reported
 EPA ID: IND982069932
 Tons Generated: Not reported
 Tons Shipped OffSite: Not reported

Year: Not reported
 EPA ID: IND982069932
 Tons Generated: Not reported
 Tons Shipped OffSite: Not reported

ECHO:
 Envid: 1004699179
 Registry ID: 110003095249
 DFR URL: http://echo.epa.gov/detailed_facility_report?fid=110003095249

77

**EMRO MARKETING SPEEDWAY #6371
 649 S MORGAN ST
 MARTINSVILLE, IN 46151**

**IN LUST U001077634
 IN UST N/A**

LUST:
 Facility ID: 15317
 Incident Number: 199512521
 Description: NFA-Unconditional Closure
 Priority: Medium

UST:
 Facility ID: 15317
 Owner Id: 107
 Company Name: Speedway LLC
 Mailing Address: PO Box 1500
 Mailing Address 2: Not reported
 Mailing City,St,Zip: Springfield, OH 45501

Tank Number: 1
Tank Status: Permanently Out of Service
 Install Date: 06/01/1972
 Tank Capacity: 6000
 Substance Desc: Gasoline
 Closed Date: 01/24/1996

Tank Number: 2
Tank Status: Permanently Out of Service
 Install Date: 06/01/1972
 Tank Capacity: 10000
 Substance Desc: Gasoline

MAP FINDINGS

Map ID
 Direction
 Distance
 Distance (ft.)Site

EDR ID Number
 EPA ID Number

Database(s)

EMRO MARKETING SPEEDWAY #6371 (Continued)

U001077634

Closed Date: 01/24/1996

Tank Number: 3
Tank Status: Permanently Out of Service
 Install Date: 06/01/1972
 Tank Capacity: 7900
 Substance Desc: Gasoline
 Closed Date: 01/24/1996

Tank Number: 4
Tank Status: Permanently Out of Service
 Install Date: 12/01/1986
 Tank Capacity: 2000
 Substance Desc: Diesel
 Closed Date: 01/24/1996

**77 MORGAN COUNTY HOSPITAL
 2209 JOHN WOODEN DR
 MARTINSVILLE, IN 46151**

**IN UST 1001413888
 N/A**

UST:
 Facility ID: 13153
 Owner Id: 6450
 Company Name: Morgan County Memorial Hospital
 Mailing Address: 2209 John R Wooden Dr
 Mailing Address 2: Not reported
 Mailing City,St,Zip: Martinsville, IN 46151

Tank Number: 1
Tank Status: Unregulated
 Install Date: 01/01/1958
 Tank Capacity: 12000
 Substance Desc: Other
 Closed Date: Not reported

Tank Number: 2
Tank Status: Unregulated
 Install Date: 01/01/1979
 Tank Capacity: 20000
 Substance Desc: Other
 Closed Date: Not reported

Tank Number: 3
Tank Status: Currently in use
 Install Date: 04/03/1995
 Tank Capacity: 16000
 Substance Desc: Diesel
 Closed Date: Not reported

MAP FINDINGS

Map ID			EDR ID Number
Direction			
Distance			
Distance (ft.)	Site	Database(s)	EPA ID Number

77	RIETH RILEY CONSTRUCTION CO SR 37 & SR 39 WAVERLY, IN 46151	FINDS ECHO	1004492240 N/A
-----------	--	-----------------------------	---------------------------------

FINDS:

Registry ID: 110007283689

Environmental Interest/Information System

IN-FRS (Indiana - Facility Registry System). The Indiana Department of Environmental Management (I-DEM) has implemented the Indiana-Facility Registry System (I-FRS). The I-FRS provides the interface and processes to link facility data monitored by multiple State and EPA program systems. In addition, I-FRS enables IDEM to reconcile environmental data and exchange it with EPA FRS using the electronic data exchange over the Network Node.

ECHO:

Envid: 1004492240
 Registry ID: 110007283689
 DFR URL: http://echo.epa.gov/detailed_facility_report?fid=110007283689

78	SOUTH CENTRAL INDIANA REMC 300 MORTON AVENUE MARTINSVILLE, IN 46151	IN SWRCY	S109950759 N/A
-----------	--	-----------------	---------------------------------

SWRCY:

Program Company: South Central Indiana REMC
 Program Contact Name: Charity Coffman
 Address: 300 Morton Avenue
 City: Martinsville
 State: IN
 Zip: 46151
 Contact Phone: 800-264-7362
 County: Morgan
 Entity Type: Not reported
 Sites Notes: Cell phones and their batteries only.
 Customers: Public
 Materials Accepted: Other
 Website: Not reported
 Contact Name: Not reported
 Manufacturer: Not reported
 Processor: Not reported
 Broker: Not reported
 Other: Not reported
 Automotive Fluids: Not reported
 Batteries: Not reported
 Construction/Related Products: Not reported
 Electronics/Related Products: Not reported
 Glass: Not reported
 Industrial Materials: Not reported
 Metals: Not reported
 Paper: Not reported
 Plastics: Not reported
 Rubber: Not reported
 Textiles: Not reported
 Wood/Organics: Not reported

MAP FINDINGS

Map ID Direction Distance Distance (ft.)Site Database(s) EPA ID Number EDR ID Number

78 **GREASE PIT** **170 MORTON AVE** **MARTINSVILLE, IN 46151** **IN LUST** **1000754482**
IN UST **N/A**

LUST:

Facility ID: 16099
 Incident Number: 200901500
 Description: NFA-Unconditional Closure
 Priority: Low

UST:

Facility ID: 16099
 Owner Id: 3003
 Company Name: Hukill Oil
 Mailing Address: Po Box 466 900 D Ave Freeman
 Mailing Address 2: Not reported
 Mailing City,St,Zip: Seymour, IN 47274

Tank Number: 1
Tank Status: Permanently Out of Service
 Install Date: 05/17/1988
 Tank Capacity: 4000
 Substance Desc: Used Oil
 Closed Date: 05/19/2008

78 **UNITED #6016** **105 MORTON AVE** **MARTINSVILLE, IN 46151** **IN LUST** **U001078747**
IN UST **N/A**

LUST:

Facility ID: 6698
 Incident Number: 199203515
 Description: NFA-Unconditional Closure
 Priority: Medium

Facility ID: 6698
 Incident Number: 198912522
 Description: NFA-Unconditional Closure
 Priority: Medium

UST:

Facility ID: 6698
 Owner Id: 107
 Company Name: Speedway LLC
 Mailing Address: PO Box 1500
 Mailing Address 2: Not reported
 Mailing City,St,Zip: Springfield, OH 45501

Tank Number: 1
Tank Status: Permanently Out of Service
 Install Date: 10/01/1983
 Tank Capacity: 3000
 Substance Desc: Gasoline
 Closed Date: 06/30/1998

Tank Number: 2
Tank Status: Permanently Out of Service
 Install Date: 08/01/1970

MAP FINDINGS

Map ID
 Direction
 Distance
 Distance (ft.)Site

EDR ID Number
 EPA ID Number

Database(s)

UNITED #6016 (Continued)

U001078747

Tank Capacity: 10000
 Substance Desc: Gasoline
 Closed Date: 06/30/1998

Tank Number: 3
Tank Status: Permanently Out of Service
 Install Date: 08/01/1970
 Tank Capacity: 10000
 Substance Desc: Gasoline
 Closed Date: 06/30/1998

**79 TWIGG CORPORATION
 659 E YORK ST
 MARTINSVILLE, IN 46151**

**RCRA-SQG 1000234509
 FINDS IND056100274
 IN IND WASTE
 IN NPDES
 IN MANIFEST
 IN VCP
 IN AIRS
 IN TIER 2
 ECHO**

RCRA-SQG:

Date form received by agency: 03/31/2015
 Facility name: TWIGG CORPORATION
 Facility address: 659 E YORK ST
 MARTINSVILLE, IN 46151
 EPA ID: IND056100274
 Mailing address: E YORK ST
 MARTINSVILLE, IN 46151
 Contact: FOREST RAWLINS
 Contact address: E YORK ST
 MARTINSVILLE, IN 46151
 Contact country: US
 Contact telephone: 765-342-7126
 Contact email: FRAWLINS@TWIGGCORP.COM
 EPA Region: 05
 Land type: Private
 Classification: Small Small Quantity Generator
 Description: Handler: generates more than 100 and less than 1000 kg of hazardous waste during any calendar month and accumulates less than 6000 kg of hazardous waste at any time; or generates 100 kg or less of hazardous waste during any calendar month, and accumulates more than 1000 kg of hazardous waste at any time

Owner/Operator Summary:

Owner/operator name: ROY RAPP III
 Owner/operator address: E YORK ST
 MARTINSVILLE, 46151
 Owner/operator country: US
 Owner/operator telephone: 765-342-7126
 Legal status: Private
 Owner/Operator Type: Owner
 Owner/Op start date: 03/01/1999
 Owner/Op end date: Not reported
 Owner/operator name: ROY RAPP III

MAP FINDINGS

Map ID
 Direction
 Distance
 Distance (ft.)Site

EDR ID Number
 EPA ID Number

Database(s)

TWIGG CORPORATION (Continued)

1000234509

Owner/operator address: E YORK ST
 MARTINSVILLE, 46151
 Owner/operator country: US
 Owner/operator telephone: 765-342-7126
 Legal status: Private
 Owner/Operator Type: Operator
 Owner/Op start date: 03/01/1999
 Owner/Op end date: Not reported

Handler Activities Summary:

U.S. importer of hazardous waste: No
 Mixed waste (haz. and radioactive): No
 Recycler of hazardous waste: No
 Transporter of hazardous waste: No
 Treater, storer or disposer of HW: No
 Underground injection activity: No
 On-site burner exemption: No
 Furnace exemption: No
 Used oil fuel burner: No
 Used oil processor: No
 User oil refiner: No
 Used oil fuel marketer to burner: No
 Used oil Specification marketer: No
 Used oil transfer facility: No
 Used oil transporter: No

Historical Generators:

Date form received by agency: 03/01/1999
 Site name: TWIGG CORP
 Classification: Small Quantity Generator

. Waste code: D002
 . Waste name: CORROSIVE WASTE

. Waste code: D006
 . Waste name: CADMIUM

. Waste code: D007
 . Waste name: CHROMIUM

. Waste code: D008
 . Waste name: LEAD

. Waste code: F001
 . Waste name: THE FOLLOWING SPENT HALOGENATED SOLVENTS USED IN DEGREASING:
 TETRACHLOROETHYLENE, TRICHTHLORETHYLENE, METHYLENE CHLORIDE,
 1,1,1-TRICHTHLORETHANE, CARBON TETRACHLORIDE AND CHLORINATED
 FLUOROCARBONS; ALL SPENT SOLVENT MIXTURES/BLENDS USED IN DEGREASING
 CONTAINING, BEFORE USE, A TOTAL OF TEN PERCENT OR MORE (BY VOLUME) OF
 ONE OR MORE OF THE ABOVE HALOGENATED SOLVENTS OR THOSE SOLVENTS LISTED
 IN F002, F004, AND F005; AND STILL BOTTOMS FROM THE RECOVERY OF THESE
 SPENT SOLVENTS AND SPENT SOLVENT MIXTURES.

. Waste code: F002
 . Waste name: THE FOLLOWING SPENT HALOGENATED SOLVENTS: TETRACHLOROETHYLENE,
 METHYLENE CHLORIDE, TRICHTHLORETHYLENE, 1,1,1-TRICHTHLORETHANE,

MAP FINDINGS

Map ID
 Direction
 Distance
 Distance (ft.)Site

EDR ID Number
 EPA ID Number

Database(s)

TWIGG CORPORATION (Continued)

1000234509

CHLOROBENZENE, 1,1,2-TRICHLORO-1,2,2-TRIFLUOROETHANE, ORTHO-DICHLOROBENZENE, TRICHLOROFLUOROMETHANE, AND 1,1,2, TRICHLOROETHANE; ALL SPENT SOLVENT MIXTURES/BLENDS CONTAINING, BEFORE USE, A TOTAL OF TEN PERCENT OR MORE (BY VOLUME) OF ONE OR MORE OF THE ABOVE HALOGENATED SOLVENTS OR THOSE SOLVENTS LISTED IN F001, F004, AND F005; AND STILL BOTTOMS FROM THE RECOVERY OF THESE SPENT SOLVENTS AND SPENT SOLVENT MIXTURES.

- . Waste code: F005
- . Waste name: THE FOLLOWING SPENT NONHALOGENATED SOLVENTS: TOLUENE, METHYL ETHYL KETONE, CARBON DISULFIDE, ISOBUTANOL, PYRIDINE, BENZENE, 2-ETHOXYETHANOL, AND 2-NITROPROPANE; ALL SPENT SOLVENT MIXTURES/BLENDS CONTAINING, BEFORE USE, A TOTAL OF TEN PERCENT OR MORE (BY VOLUME) OF ONE OR MORE OF THE ABOVE NONHALOGENATED SOLVENTS OR THOSE SOLVENTS LISTED IN F001, F002, OR F004; AND STILL BOTTOMS FROM THE RECOVERY OF THESE SPENT SOLVENTS AND SPENT SOLVENT MIXTURES.

Date form received by agency: 04/07/1993
 Site name: TWIGG CORP
 Classification: Small Quantity Generator

Date form received by agency: 02/27/1992
 Site name: TWIGG CORPORATION
 Classification: Large Quantity Generator

Date form received by agency: 03/01/1990
 Site name: TWIGG CORP
 Classification: Large Quantity Generator

Facility Has Received Notices of Violations:

Regulation violated: Not reported
 Area of violation: Used Oil - Generators
 Date violation determined: 08/21/2013
 Date achieved compliance: 03/25/2014
 Violation lead agency: State
 Enforcement action: WRITTEN INFORMAL
 Enforcement action date: 09/11/2013
 Enf. disposition status: Action Satisfied (Case Closed)
 Enf. disp. status date: 03/25/2014
 Enforcement lead agency: State
 Proposed penalty amount: Not reported
 Final penalty amount: Not reported
 Paid penalty amount: Not reported

Regulation violated: Not reported
 Area of violation: Used Oil - Generators
 Date violation determined: 09/15/2009
 Date achieved compliance: 06/01/2010
 Violation lead agency: State
 Enforcement action: WRITTEN INFORMAL
 Enforcement action date: 10/19/2009
 Enf. disposition status: Action Satisfied (Case Closed)
 Enf. disp. status date: 06/01/2010
 Enforcement lead agency: State
 Proposed penalty amount: Not reported
 Final penalty amount: Not reported
 Paid penalty amount: Not reported

MAP FINDINGS

Map ID
 Direction
 Distance
 Distance (ft.)Site

EDR ID Number

Database(s) EPA ID Number

TWIGG CORPORATION (Continued)

1000234509

Regulation violated: Not reported
 Area of violation: Generators - Pre-transport
 Date violation determined: 09/15/2009
 Date achieved compliance: 06/01/2010
 Violation lead agency: State
 Enforcement action: WRITTEN INFORMAL
 Enforcement action date: 10/19/2009
 Enf. disposition status: Action Satisfied (Case Closed)
 Enf. disp. status date: 06/01/2010
 Enforcement lead agency: State
 Proposed penalty amount: Not reported
 Final penalty amount: Not reported
 Paid penalty amount: Not reported

Regulation violated: FR - 40 cfr 268.7(a)(1)
 Area of violation: LDR - General
 Date violation determined: 05/08/1991
 Date achieved compliance: 04/07/1992
 Violation lead agency: State
 Enforcement action: Not reported
 Enforcement action date: Not reported
 Enf. disposition status: Not reported
 Enf. disp. status date: Not reported
 Enforcement lead agency: Not reported
 Proposed penalty amount: Not reported
 Final penalty amount: Not reported
 Paid penalty amount: Not reported

Evaluation Action Summary:

Evaluation date: 03/05/2014
 Evaluation: FOCUSED COMPLIANCE INSPECTION
 Area of violation: Not reported
 Date achieved compliance: Not reported
 Evaluation lead agency: State

Evaluation date: 08/21/2013
 Evaluation: COMPLIANCE EVALUATION INSPECTION ON-SITE
 Area of violation: Used Oil - Generators
 Date achieved compliance: 03/25/2014
 Evaluation lead agency: State

Evaluation date: 05/10/2010
 Evaluation: FOLLOW-UP INSPECTION
 Area of violation: Generators - Pre-transport
 Date achieved compliance: 06/01/2010
 Evaluation lead agency: State

Evaluation date: 05/10/2010
 Evaluation: FOLLOW-UP INSPECTION
 Area of violation: Used Oil - Generators
 Date achieved compliance: 06/01/2010
 Evaluation lead agency: State

Evaluation date: 09/15/2009
 Evaluation: COMPLIANCE EVALUATION INSPECTION ON-SITE
 Area of violation: Used Oil - Generators
 Date achieved compliance: 06/01/2010

MAP FINDINGS

Map ID
 Direction
 Distance
 Distance (ft.)Site

EDR ID Number
 EPA ID Number

Database(s)

TWIGG CORPORATION (Continued)

1000234509

Evaluation lead agency: State

Evaluation date: 09/15/2009
 Evaluation: COMPLIANCE EVALUATION INSPECTION ON-SITE
 Area of violation: Generators - Pre-transport
 Date achieved compliance: 06/01/2010
 Evaluation lead agency: State

Evaluation date: 05/08/1991
 Evaluation: FOCUSED COMPLIANCE INSPECTION
 Area of violation: LDR - General
 Date achieved compliance: 04/07/1992
 Evaluation lead agency: State

Evaluation date: 05/08/1991
 Evaluation: COMPLIANCE EVALUATION INSPECTION ON-SITE
 Area of violation: Not reported
 Date achieved compliance: Not reported
 Evaluation lead agency: State

FINDS:

Registry ID: 110002114382

Environmental Interest/Information System

US EPA TRIS (Toxics Release Inventory System) contains information from facilities on the amounts of over 300 listed toxic chemicals that these facilities release directly to air, water, land, or that are transported off-site.

IN-FRS (Indiana - Facility Registry System). The Indiana Department of Environmental Management (I-DEM) has implemented the Indiana-Facility Registry System (I-FRS). The I-FRS provides the interface and processes to link facility data monitored by multiple State and EPA program systems. In addition, I-FRS enables IDEM to reconcile environmental data and exchange it with EPA FRS using the electronic data exchange over the Network Node.

RCRAInfo is a national information system that supports the Resource Conservation and Recovery Act (RCRA) program through the tracking of events and activities related to facilities that generate, transport, and treat, store, or dispose of hazardous waste. RCRAInfo allows RCRA program staff to track the notification, permit, compliance, and corrective action activities required under RCRA.

US National Pollutant Discharge Elimination System (NPDES) module of the Compliance Information System (ICIS) tracks surface water permits issued under the Clean Water Act. Under NPDES, all facilities that discharge pollutants from any point source into waters of the United States are required to obtain a permit. The permit will likely contain limits on what can be discharged, impose monitoring and reporting requirements, and include other provisions to ensure that the discharge does not adversely affect water quality.

STATE MASTER

MAP FINDINGS

Map ID
 Direction
 Distance
 Distance (ft.)Site

EDR ID Number
 EPA ID Number

Database(s)

TWIGG CORPORATION (Continued)

1000234509

IND WASTE:

Regulatory: IND056100274
 Program: HW
 Reference: Access Point
 Date Data Collect: Not reported
 Object ID: 222235

NPDES:

NPDES Id: INP000222
 Primary Facility Sic Code: Not reported
 Primary Facility Sic Desc: Not reported
 Facility Type Desc: Privately Owned Facility
 Permit Status Desc: Effective
 MJR: Minor
 Issue Date: 08/26/2011
 Effective Date: 12/01/2011
 Expiration Date: 11/30/2016
 Latitude In Decimal Degrees: 39.417083
 Longitude In Decimal Degrees: -86.420167
 DMR Cognizant Official: ROY RAPP, PRESIDENT
 DMR Cognizant Offcl Telephone: 765-342-7126
 Primary Facility Sic Code: Not reported
 Primary Facility Sic Desc: Not reported
 State Water Body Name: MARTINSVILLE STP
 Total Actual Average Flow (MGD): 4.000
 Total App. Design Flow (MGD): Not reported

IN MANIFEST:

Year: 2014
 EPA ID: IND056100274
 Tons Generated: 0.00
 Tons Shipped OffSite: 3.74

Manifest Handler:

EPA Id #: IND056100274
 Generator Type: SQG
 Generator Status: Active Handler
 Transporter Type: Code no longer valid
 Transporter Status: Non Active
 TSD Type: Not reported
 TSD Status: Not reported
 Handler Mailing Address: 659 E YORK ST
 Handler Mailing City/State/Zip: MARTINSVILLE, IN 46151
 Contact Name: ROY W RAPP III
 Contact Telephone: 765-342-7126
 Contact Type: Environmental Coordinator

Receiver Records:

Report Year: 2006.00000
 TSD EPA Id: IND000646943
 Page Number: 4291.00000
 Sub Page: 3.00000
 Generator EPA ID: IND056100274
 Waste Description: WASTE FLAMMABLE LIQUIDS
 Quantity of Waste: 491
 Quantity Rec Report Yrly Tons: 0.2455

MAP FINDINGS

Map ID
 Direction
 Distance
 Distance (ft.)Site

EDR ID Number
 EPA ID Number

Database(s)

TWIGG CORPORATION (Continued)

1000234509

Unit of Measure: 1

Shipment Records:

Generator EPA Id: IND056100274
 Actual Generator Type: 2
 Waste Description Shipped: NITRIC ACID MIXTURE
 Shipped File Page Number: 1
 Number Of TSD Facilities: 1
 Waste Codes on Page Number: 1
 Waste Code: D002
 Tons Of Waste Shipped Year: 0.45000
 TSD Facility EPA ID: OHD083377010
 TSD Name: ENVIRONMENTAL ENTERPRISES INC

Generator EPA Id: IND056100274
 Actual Generator Type: 2
 Waste Description Shipped: FERRIC CHLORIDE
 Shipped File Page Number: 2
 Number Of TSD Facilities: 1
 Waste Codes on Page Number: 1
 Waste Code: D002
 Tons Of Waste Shipped Year: 0
 TSD Facility EPA ID: MID980991566
 TSD Name: EQ DETROIT INC

Generator EPA Id: IND056100274
 Actual Generator Type: 2
 Waste Description Shipped: METHANOL ACETONE
 Shipped File Page Number: 3
 Number Of TSD Facilities: 1
 Waste Codes on Page Number: 1
 Waste Code: D001
 Tons Of Waste Shipped Year: 0.25000
 TSD Facility EPA ID: IND000646943
 TSD Name: POLLUTION CONTROL INDUSTRIES INC

Transporter Records:

Report Year: 2006
 Generator EPA ID: IND056100274
 Page Number of Report: 1
 TSD EPA Id: IND985046499
 Num Of Transporters Used: 1

Report Year: 2006
 Generator EPA ID: IND056100274
 Page Number of Report: 3
 TSD EPA Id: INR000017350
 Num Of Transporters Used: 1

Report Year: 2006
 Generator EPA ID: IND056100274
 Page Number of Report: 2
 TSD EPA Id: INR000017350
 Num Of Transporters Used: 1

MAP FINDINGS

Map ID
 Direction
 Distance
 Distance (ft.)Site

EDR ID Number

Database(s) EPA ID Number

TWIGG CORPORATION (Continued)

1000234509

Submitted Records:

EPA Id: IND056100274
 Report Type: Annual report
 Contact Name: ROY W RAPP III
 Phone: 765-342-7126
 Contact Address: 659 E YORK ST
 Contact Address2: Not reported
 Contact City/State/Zip: MARTINSVILLE, IN 46151

Waste Report:

EPA Id: IND056100274
 Report Type: Annual report
 Page #: 1
 Amount Generated: 0
 Generated Unit Of Measure: Not reported
 Amount Shipped: 1357
 Shipped Unit Of Measure: pounds
 TSD Id: OHD083377010
 TSD Name: ENVIRONMENTAL ENTERPRISES INC
 System Type: H121
 Source Code: Not reported
 Form Code: Not reported
 Description: NITRIC ACID MIXTURE

EPA Id: IND056100274
 Report Type: Annual report
 Page #: 2
 Amount Generated: 0
 Generated Unit Of Measure: Not reported
 Amount Shipped: 977
 Shipped Unit Of Measure: pounds
 TSD Id: OHD083377010
 TSD Name: ENVIRONMENTAL ENTERPRISES INC
 System Type: H071
 Source Code: Not reported
 Form Code: Not reported
 Description: SODIUM HYDROXIDE

Year: 2013
 EPA ID: IND056100274
 Tons Generated: 0.00
 Tons Shipped OffSite: 4.42

Year: Not reported
 EPA ID: IND056100274
 Tons Generated: Not reported
 Tons Shipped OffSite: Not reported

Year: Not reported
 EPA ID: IND056100274
 Tons Generated: Not reported
 Tons Shipped OffSite: Not reported

Year: Not reported
 EPA ID: IND056100274

MAP FINDINGS

Map ID
 Direction
 Distance
 Distance (ft.)Site

EDR ID Number
 EPA ID Number

Database(s)

TWIGG CORPORATION (Continued)

1000234509

Tons Generated: Not reported
 Tons Shipped OffSite: Not reported

[Click this hyperlink](#) while viewing on your computer to access
 5 additional IN MANIFEST: record(s) in the EDR Site Report.

VCP:

Status: Active
 VRP Id Number: 6970506
 Applicant Name: Twigg Corp
 LandUse Restrictions/Institutional Controls: Not reported
 Project Manager: Ridley
 Covenant Not To Sue Date: Not reported
 Certificate of Completion Date: Not reported
 New Coding Number: VM0E2
 App# Date: Not reported
 App# Acceptance: Not reported
 VRA executed: Not reported
 RWP Received: 02/05/1999
 RWP Approved: 09/05/2001
 Comp Date: Not reported
 Comments: Not reported

AIRS:

Status: Issued
 Source ID: 109-00066
 Responsible Official Name: Julie Alexander
 Responsible Official Phone: 317-233-1782
 SIC Code: 3724
 Permit ID: 109-35998-00066 *
 Permit Level: SSOA
 Subtype Qualifier: New Source Review (120)
 Issue Date: 09/03/2015
 End Date: Not reported
 Source Contact: Forest Rawlins
 Application Received Start Date: 06/26/2015
 Application Received End Date: Not reported
 Public Notice Begins Start Date: 07/31/2015
 Public Notice Begins End Date: 08/30/2015
 Proposed Internet Upload Start Date: Not reported
 Proposed Internet Upload End Date: Not reported

Status: Withdrawn
 Source ID: 109-00066
 Responsible Official Name: Julie Alexander
 Responsible Official Phone: 317-233-1782
 SIC Code: 3724
 Permit ID: 109-34733-00066 (No Electronic File Exists)
 Permit Level: MSOP
 Subtype Qualifier: New Construction MSOP (Minor PSD/EO) (120)
 Issue Date: Not reported
 End Date: Not reported
 Source Contact: Forest Rawlins
 Application Received Start Date: 07/16/2014
 Application Received End Date: Not reported
 Public Notice Begins Start Date: Not reported

MAP FINDINGS

Map ID
 Direction
 Distance
 Distance (ft.)Site

EDR ID Number
 EPA ID Number

Database(s)

TWIGG CORPORATION (Continued)

1000234509

Public Notice Begins End Date: Not reported
 Proposed Internet Upload Start Date: Not reported
 Proposed Internet Upload End Date: Not reported

Status: Withdrawn
 Source ID: 109-00066
 Responsible Official Name: Heath Hartley
 Responsible Official Phone: 317-232-8217
 SIC Code: 3724
 Permit ID: 109-33492-00066 (No Electronic File Exists)
 Permit Level: MSOP
 Subtype Qualifier: New Construction MSOP (Minor PSD/EO) (120)
 Issue Date: Not reported
 End Date: Not reported
 Source Contact: Forest Rawlins
 Application Received Start Date: 08/01/2013
 Application Received End Date: Not reported
 Public Notice Begins Start Date: Not reported
 Public Notice Begins End Date: Not reported
 Proposed Internet Upload Start Date: Not reported
 Proposed Internet Upload End Date: Not reported

TIER 2:

Facility Id: 12161
 SIC Code: Not reported
 Chemical Name: Argon
 Chemical Info: CAS Num:7440371 Chemical Id: Submission Code:
 More Chemical Info: Max Daily Amt: 10000 - 24999 Quantity: 365 Container Type: A - Above-Ground Tank

Location Description: iside south side of building
 Storage Info: Storage Loc: Storage Loc2: Storage Loc3: Storage Loc4 Max Daily Amt: 10000 - 24999

Facility Id: 12161
 SIC Code: Not reported
 Chemical Name: Nitric Acid
 Chemical Info: CAS Num:7697372 Chemical Id: Submission Code:
 More Chemical Info: Max Daily Amt: 500 - 999 Quantity: 365 Container Type: D - Steel Drum

Location Description: South Side of Building
 Storage Info: Storage Loc: Storage Loc2: Storage Loc3: Storage Loc4 Max Daily Amt: 500 - 999

Facility Id: 12161
 SIC Code: Not reported
 Chemical Name: Not reported
 Chemical Info: CAS Num: Chemical Id: Submission Code:
 More Chemical Info: Max Daily Amt: Quantity: 0 Container Type:
 Location Description: Not reported
 Storage Info: Storage Loc: Storage Loc2: Storage Loc3: Storage Loc4 Max Daily Amt:

Facility Id: 12161
 SIC Code: Not reported
 Chemical Name: Argon

MAP FINDINGS

Map ID
 Direction
 Distance
 Distance (ft.)Site

EDR ID Number
 EPA ID Number

Database(s)

TWIGG CORPORATION (Continued)

1000234509

Chemical Info: CAS Num:7440371 Chemical Id: Submission Code:
 More Chemical Info: Max Daily Amt: 10000 - 99999 Quantity: 365 Container Type: A - Above-Ground Tank
 Location Description: s side of main bldg outside; inside main bldg S side
 Storage Info: Storage Loc: Storage Loc2: Storage Loc3: Storage Loc4 Max Daily Amt: 10000 - 99999

Facility Id: 12161
 SIC Code: Not reported
 Chemical Name: Argon
 Chemical Info: CAS Num:7440371 Chemical Id: Submission Code:
 More Chemical Info: Max Daily Amt: 10000 - 24999 Quantity: 365 Container Type: A - Above-Ground Tank
 Location Description: outside of building / south side
 Storage Info: Storage Loc: Storage Loc2: Storage Loc3: Storage Loc4 Max Daily Amt: 10000 - 24999

Facility Id: 12161
 SIC Code: Not reported
 Chemical Name: Argon
 Chemical Info: CAS Num:7440371 Chemical Id: Submission Code:
 More Chemical Info: Max Daily Amt: 10000 - 24999 Quantity: 365 Container Type: A - Above-Ground Tank
 Location Description: inside south side of building
 Storage Info: Storage Loc: Storage Loc2: Storage Loc3: Storage Loc4 Max Daily Amt: 10000 - 24999

Facility Id: 12161
 SIC Code: Not reported
 Chemical Name: Nitric Acid
 Chemical Info: CAS Num:7697372 Chemical Id: Submission Code:
 More Chemical Info: Max Daily Amt: 500 - 999 Quantity: 365 Container Type: E - Plastic or Non-Metal Drum
 Location Description: South Side of Building
 Storage Info: Storage Loc: Storage Loc2: Storage Loc3: Storage Loc4 Max Daily Amt: 500 - 999

Facility Id: 12161
 SIC Code: Not reported
 Chemical Name: Argon
 Chemical Info: CAS Num:7440371 Chemical Id: Submission Code:
 More Chemical Info: Max Daily Amt: 10000 - 24999 Quantity: 365 Container Type: A - Above-Ground Tank
 Location Description: outside of building / south side
 Storage Info: Storage Loc: Storage Loc2: Storage Loc3: Storage Loc4 Max Daily Amt: 10000 - 24999

Facility Id: 12161

ECHO:

Envid: 1000234509
 Registry ID: 110002114382
 DFR URL: http://echo.epa.gov/detailed_facility_report?fid=110002114382

MAP FINDINGS

Map ID
 Direction
 Distance
 Distance (ft.)Site

EDR ID Number

Database(s) EPA ID Number

**79 TWIGG CORPORATION
 659 E YORK ST
 MOORESVILLE, IN 46151**

**IN MANIFEST S117550707
 N/A**

IN MANIFEST:

Year: 2011
 EPA ID: IND056100274
 Tons Generated: 0.00
 Tons Shipped OffSite: 0.45

Manifest Handler:

EPA Id #: IND056100274
 Generator Type: SQG
 Generator Status: Active Handler
 Transporter Type: Code no longer valid
 Transporter Status: Non Active
 TSD Type: Not reported
 TSD Status: Not reported
 Handler Mailing Address: 659 E YORK ST
 Handler Mailing City/State/Zip: MARTINSVILLE, IN 46151
 Contact Name: ROY W RAPP III
 Contact Telephone: 765-342-7126
 Contact Type: Environmental Coordinator

Receiver Records:

Report Year: 2006.00000
 TSD EPA Id: IND000646943
 Page Number: 4291.00000
 Sub Page: 3.00000
 Generator EPA ID: IND056100274
 Waste Description: WASTE FLAMMABLE LIQUIDS
 Quantity of Waste: 491
 Quantity Rec Report Yrly Tons: 0.2455
 Unit of Measure: 1

Shipment Records:

Generator EPA Id: IND056100274
 Actual Generator Type: 2
 Waste Description Shipped: NITRIC ACID MIXTURE
 Shipped File Page Number: 1
 Number Of TSD Facilities: 1
 Waste Codes on Page Number: 1
 Waste Code: D002
 Tons Of Waste Shipped Year: 0.45000
 TSD Facility EPA ID: OHD083377010
 TSD Name: ENVIRONMENTAL ENTERPRISES INC

Generator EPA Id: IND056100274
 Actual Generator Type: 2
 Waste Description Shipped: FERRIC CHLORIDE
 Shipped File Page Number: 2
 Number Of TSD Facilities: 1
 Waste Codes on Page Number: 1
 Waste Code: D002
 Tons Of Waste Shipped Year: 0
 TSD Facility EPA ID: MID980991566
 TSD Name: EQ DETROIT INC

Generator EPA Id: IND056100274

MAP FINDINGS

Map ID
 Direction
 Distance
 Distance (ft.)Site

EDR ID Number
 EPA ID Number

Database(s)

TWIGG CORPORATION (Continued)

S117550707

Actual Generator Type: 2
 Waste Description Shipped: METHANOL ACETONE
 Shipped File Page Number: 3
 Number Of TSD Facilities: 1
 Waste Codes on Page Number: 1
 Waste Code: D001
 Tons Of Waste Shipped Year: 0.25000
 TSD Facility EPA ID: IND000646943
 TSD Name: POLLUTION CONTROL INDUSTRIES INC

Transporter Records:

Report Year: 2006
 Generator EPA ID: IND056100274
 Page Number of Report: 1
 TSD EPA Id: IND985046499
 Num Of Transporters Used: 1

Report Year: 2006
 Generator EPA ID: IND056100274
 Page Number of Report: 3
 TSD EPA Id: INR000017350
 Num Of Transporters Used: 1

Report Year: 2006
 Generator EPA ID: IND056100274
 Page Number of Report: 2
 TSD EPA Id: INR000017350
 Num Of Transporters Used: 1

Submitted Records:

EPA Id: IND056100274
 Report Type: Annual report
 Contact Name: ROY W RAPP III
 Phone: 765-342-7126
 Contact Address: 659 E YORK ST
 Contact Address2: Not reported
 Contact City/State/Zip: MARTINSVILLE, IN 46151

Waste Report:

EPA Id: IND056100274
 Report Type: Annual report
 Page #: 1
 Amount Generated: 0
 Generated Unit Of Measure: Not reported
 Amount Shipped: 1357
 Shipped Unit Of Measure: pounds
 TSD Id: OHD083377010
 TSD Name: ENVIRONMENTAL ENTERPRISES INC
 System Type: H121
 Source Code: Not reported
 Form Code: Not reported
 Description: NITRIC ACID MIXTURE

EPA Id: IND056100274
 Report Type: Annual report
 Page #: 2

MAP FINDINGS

Map ID
 Direction
 Distance
 Distance (ft.)Site

EDR ID Number
 EPA ID Number

Database(s)

TWIGG CORPORATION (Continued)

S117550707

Amount Generated: 0
 Generated Unit Of Measure: Not reported
 Amount Shipped: 977
 Shipped Unit Of Measure: pounds
 TSD Id: OHD083377010
 TSD Name: ENVIRONMENTAL ENTERPRISES INC
 System Type: H071
 Source Code: Not reported
 Form Code: Not reported
 Description: SODIUM HYDROXIDE

**80 POSTON ROAD ELEMENTARY
 139 E POSTON RD.
 MARTINSVILLE, IN 46151**

**IN SWRCY S109950578
 N/A**

SWRCY:

Program Company: Not reported
 Program Contact Name: Not reported
 Address: Not reported
 City: Not reported
 State: Not reported
 Zip: Not reported
 Contact Phone: Not reported
 County: Not reported
 Entity Type: Not reported
 Sites Notes: Not reported
 Customers: Not reported
 Materials Accepted: Newspaper, Magazines, Mixed Residential
 Website: Not reported
 Contact Name: Not reported
 Manufacturer: Not reported
 Processor: Not reported
 Broker: Not reported
 Other: Not reported
 Automotive Fluids: Not reported
 Batteries: Not reported
 Construction/Related Products: Not reported
 Electronics/Related Products: Not reported
 Glass: Not reported
 Industrial Materials: Not reported
 Metals: Not reported
 Paper: Not reported
 Plastics: Not reported
 Rubber: Not reported
 Textiles: Not reported
 Wood/Organics: Not reported

MAP FINDINGS

Map ID Direction Distance Distance (ft.)Site Database(s) EPA ID Number EDR ID Number

80 ESSEX GROUP INC SEMS-ARCHIVE 1003870620
 1201 S OHIO ST IND980606107
 MARTINSVILLE, IN 46151

SEMS-ARCHIVE:
 Site ID: 501638
 EPA ID: IND980606107
 Federal Facility: N
 NPL: Not on the NPL
 Non NPL Status: NFRAP-Site does not qualify for the NPL based on existing information

Following information was gathered from the prior CERCLIS update completed in 10/2013:

Site ID: 0501638
 Federal Facility: Not a Federal Facility
 NPL Status: Not on the NPL
 Non NPL Status: NFRAP-Site does not qualify for the NPL based on existing information

CERCLIS-NFRAP Assessment History:

Action: DISCOVERY
 Date Started: / /
 Date Completed: 06/01/81
 Priority Level: Not reported

Action: ARCHIVE SITE
 Date Started: / /
 Date Completed: 06/10/88
 Priority Level: Not reported

Action: SITE INSPECTION
 Date Started: / /
 Date Completed: 06/10/88
 Priority Level: NFRAP-Site does not qualify for the NPL based on existing information

Action: PRELIMINARY ASSESSMENT
 Date Started: / /
 Date Completed: 02/13/86
 Priority Level: Higher priority for further assessment

80 HARMON MOTIVE IN SPILLS S107705435
 1201 S. OHIO ST. IN AIRS N/A
 MARTINSVILLE, IN 46151 IN SCP

SPILL:
 Facility ID: 199606183
 Incident Date: 04/10/1995
 Report Date: 04/10/1995
 Material: Historical Contamination
 Spill Source: Industrial
 Recovered Amount: U
 Recovered Units: Not reported
 Spilled Amount: Not reported
 Spilled Units: Unknown Units
 Contained: N
 Water Affected: None
 Spill Type: Spill
 Area Affected: Employee's Cafeteria
 Fish Killed: 0.00
 Water Supply Affected: Not reported
 Public Intake: N

MAP FINDINGS

Map ID
 Direction
 Distance
 Distance (ft.)Site

EDR ID Number
 EPA ID Number

Database(s)

HARMON MOTIVE (Continued)

S107705435

Incident Status: Not reported

AIRS:

Status: Issued
 Source ID: 109-00019
 Responsible Official Name: Rungrachanee Traivaranon
 Responsible Official Phone: 317-234-5615
 SIC Code: 3651
 Permit ID: 109-29310-00019 *
 Permit Level: Registration
 Subtype Qualifier: Revocation
 Issue Date: 06/08/2010
 End Date: Not reported
 Source Contact: Jeremy O Lindsey
 Application Received Start Date: 05/28/2010
 Application Received End Date: Not reported
 Public Notice Begins Start Date: Not reported
 Public Notice Begins End Date: Not reported
 Proposed Internet Upload Start Date: Not reported
 Proposed Internet Upload End Date: Not reported

Status: Issued
 Source ID: 109-00019
 Responsible Official Name: Meteorological Evaluation Serv
 Responsible Official Phone: 631-691-3395
 SIC Code: 3651
 Permit ID: 109-13738-00019 *
 Permit Level: Registration
 Subtype Qualifier: Reregistration
 Issue Date: 02/14/2002
 End Date: Not reported
 Source Contact: Jeremy O Lindsey
 Application Received Start Date: 12/29/2000
 Application Received End Date: Not reported
 Public Notice Begins Start Date: Not reported
 Public Notice Begins End Date: Not reported
 Proposed Internet Upload Start Date: Not reported
 Proposed Internet Upload End Date: Not reported

Status: Canceled
 Source ID: 109-00019
 Responsible Official Name: Not reported
 Responsible Official Phone: Not reported
 SIC Code: 3651
 Permit ID: 109-10197-00019 (No Electronic File Exists)
 Permit Level: Amendment
 Subtype Qualifier: Not reported
 Issue Date: Not reported
 End Date: Not reported
 Source Contact: Jeremy O Lindsey
 Application Received Start Date: 09/29/1998
 Application Received End Date: Not reported
 Public Notice Begins Start Date: Not reported
 Public Notice Begins End Date: Not reported
 Proposed Internet Upload Start Date: Not reported
 Proposed Internet Upload End Date: Not reported

MAP FINDINGS

Map ID
 Direction
 Distance
 Distance (ft.)Site

EDR ID Number
 EPA ID Number

Database(s)

HARMON MOTIVE (Continued)

S107705435

Status: Canceled
 Source ID: 109-00019
 Responsible Official Name: Not reported
 Responsible Official Phone: Not reported
 SIC Code: 3651
 Permit ID: 109-11336-00019 (No Electronic File Exists)
 Permit Level: Amendment
 Subtype Qualifier: Not reported
 Issue Date: Not reported
 End Date: Not reported
 Source Contact: Jeremy O Lindsey
 Application Received Start Date: 09/13/1999
 Application Received End Date: Not reported
 Public Notice Begins Start Date: Not reported
 Public Notice Begins End Date: Not reported
 Proposed Internet Upload Start Date: Not reported
 Proposed Internet Upload End Date: Not reported

Status: Issued
 Source ID: 109-00019
 Responsible Official Name: Michele Williams
 Responsible Official Phone: 800-451-6027
 SIC Code: 3651
 Permit ID: 109-9716-00019 (No Electronic File Exists)
 Permit Level: Construction
 Subtype Qualifier: Registration
 Issue Date: 08/17/1998
 End Date: Not reported
 Source Contact: Jeremy O Lindsey
 Application Received Start Date: 04/27/1998
 Application Received End Date: Not reported
 Public Notice Begins Start Date: Not reported
 Public Notice Begins End Date: Not reported
 Proposed Internet Upload Start Date: Not reported
 Proposed Internet Upload End Date: Not reported

Status: Issued
 Source ID: 109-00019
 Responsible Official Name: Unknown
 Responsible Official Phone: 317-233-9988
 SIC Code: 3651
 Permit ID: 109-5282-00019 (No Electronic File Exists)
 Permit Level: Construction
 Subtype Qualifier: Registration
 Issue Date: 04/26/1996
 End Date: Not reported
 Source Contact: Jeremy O Lindsey
 Application Received Start Date: 01/31/1996
 Application Received End Date: Not reported
 Public Notice Begins Start Date: Not reported
 Public Notice Begins End Date: Not reported
 Proposed Internet Upload Start Date: Not reported
 Proposed Internet Upload End Date: Not reported

Status: Issued
 Source ID: 109-00019
 Responsible Official Name: Penny Flickinger

MAP FINDINGS

Map ID
 Direction
 Distance
 Distance (ft.)Site

EDR ID Number
 EPA ID Number

Database(s)

HARMON MOTIVE (Continued)

S107705435

Responsible Official Phone: 800-451-6027
 SIC Code: 3651
 Permit ID: 109-3507-00019 (No Electronic File Exists)
 Permit Level: Construction
 Subtype Qualifier: State
 Issue Date: 08/17/1995
 End Date: Not reported
 Source Contact: Jeremy O Lindsey
 Application Received Start Date: 01/24/1994
 Application Received End Date: Not reported
 Public Notice Begins Start Date: 05/10/1995
 Public Notice Begins End Date: 06/09/1995
 Proposed Internet Upload Start Date: Not reported
 Proposed Internet Upload End Date: Not reported

SCP:

Facility Id: 199606183
 Facility Type: Industrial
 Indicator Name: Active
 Latitude: Not reported
 Longitude: Not reported

80

HARMAN/BECKER AUTOMOTIVE SYSTEMS, INC.
1201 S. OHIO ST.
MARTINSVILLE, IN 46151

IN UST U004001899
N/A

UST:

Facility ID: 2119
 Owner Id: 6111
 Company Name: Harman-Motive Inc
 Mailing Address: 1201 S Ohio St
 Mailing Address 2: Not reported
 Mailing City,St,Zip: Martinsville, IN 46151

Tank Number: 1
Tank Status: Permanently Out of Service
 Install Date: Not reported
 Tank Capacity: 1000
 Substance Desc: Other
 Closed Date: 01/01/1989

Tank Number: 2
Tank Status: Permanently Out of Service
 Install Date: Not reported
 Tank Capacity: 1000
 Substance Desc: Gasoline
 Closed Date: 01/01/1989

MAP FINDINGS

Map ID
 Direction
 Distance
 Distance (ft.)Site
 Database(s)
 EDR ID Number
 EPA ID Number

80 HARMAN/BECKER AUTOMOTIVE SYSTEMS RCRA NonGen / NLR 1000295280
1201 S OHIO ST FINDS INT190010975
MARTINSVILLE, IN 46151 IN MANIFEST ECHO

RCRA NonGen / NLR:

Date form received by agency: 06/04/2010
 Facility name: HARMAN BECKER AUTOMOTIVE SYSTEMS INCORPORATED
 Facility address: 1201 S OHIO ST
 MARTINSVILLE, IN 46151
 EPA ID: INT190010975
 Mailing address: 3100 BOWLING GREEN RD
 FRANKLIN, KY 42134
 Contact: JEREMY LINDSEY
 Contact address: 3100 BOWLING GREEN RD
 FRANKLIN, KY 42134
 Contact country: US
 Contact telephone: (270) 598-4035
 Contact email: JEREMY.LINDSEY@HARMAN.COM
 EPA Region: 05
 Land type: Private
 Classification: Non-Generator
 Description: Handler: Non-Generators do not presently generate hazardous waste

Owner/Operator Summary:

Owner/operator name: UNITED TECHNOLOGIES
 Owner/operator address: ADDRESS NOT REPORTED
 CITY NOT REPORTED, AK 99998
 Owner/operator country: Not reported
 Owner/operator telephone: (312) 555-1212
 Legal status: Private
 Owner/Operator Type: Owner
 Owner/Op start date: Not reported
 Owner/Op end date: Not reported

Owner/operator name: HARMAN INTERNATIONAL INDUSTRIES
 Owner/operator address: 8500 BALBOA BLVD
 NORTHRIDGE, CA 91329
 Owner/operator country: US
 Owner/operator telephone: (818) 893-8411
 Legal status: Private
 Owner/Operator Type: Owner
 Owner/Op start date: 03/01/2004
 Owner/Op end date: Not reported

Owner/operator name: HARMAN-BECKER AUTOMOTIVE SYSTEMS INC
 Owner/operator address: 1201 S OHIO ST
 MARTINSVILLE, IN 46151
 Owner/operator country: Not reported
 Owner/operator telephone: (765) 352-2452
 Legal status: Private
 Owner/Operator Type: Operator
 Owner/Op start date: Not reported
 Owner/Op end date: Not reported

Owner/operator name: ECOLONOMIC REALTY GROUP LLC
 Owner/operator address: Not reported
 INDIANAPOLIS, IN
 Owner/operator country: US

MAP FINDINGS

Map ID
 Direction
 Distance
 Distance (ft.)Site

EDR ID Number
 EPA ID Number

Database(s)

HARMAN/BECKER AUTOMOTIVE SYSTEMS (Continued)

1000295280

Owner/operator telephone: 317-348-6503
 Legal status: Private
 Owner/Operator Type: Owner
 Owner/Op start date: 01/01/1601
 Owner/Op end date: Not reported

Handler Activities Summary:

U.S. importer of hazardous waste: No
 Mixed waste (haz. and radioactive): No
 Recycler of hazardous waste: No
 Transporter of hazardous waste: No
 Treater, storer or disposer of HW: No
 Underground injection activity: No
 On-site burner exemption: No
 Furnace exemption: No
 Used oil fuel burner: No
 Used oil processor: No
 User oil refiner: No
 Used oil fuel marketer to burner: No
 Used oil Specification marketer: No
 Used oil transfer facility: No
 Used oil transporter: No

Universal Waste Summary:

Waste type: Batteries
 Accumulated waste on-site: Yes
 Generated waste on-site: Not reported

Waste type: Lamps
 Accumulated waste on-site: Yes
 Generated waste on-site: Not reported

Waste type: Pesticides
 Accumulated waste on-site: Yes
 Generated waste on-site: Not reported

Waste type: Thermostats
 Accumulated waste on-site: Yes
 Generated waste on-site: Not reported

Historical Generators:

Date form received by agency: 03/04/2009
 Site name: HARMAN-BECKER AUTOMOTIVE SYSTEMS INC
 Classification: Conditionally Exempt Small Quantity Generator

. Waste code: D001
 . Waste name: IGNITABLE WASTE

. Waste code: D002
 . Waste name: CORROSIVE WASTE

. Waste code: D008
 . Waste name: LEAD

. Waste code: F003
 . Waste name: THE FOLLOWING SPENT NONHALOGENATED SOLVENTS: XYLENE, ACETONE, ETHYL

MAP FINDINGS

Map ID
 Direction
 Distance
 Distance (ft.)Site

EDR ID Number

Database(s) EPA ID Number

HARMAN/BECKER AUTOMOTIVE SYSTEMS (Continued)

1000295280

ACETATE, ETHYL BENZENE, ETHYL ETHER, METHYL ISOBUTYL KETONE, N-BUTYL ALCOHOL, CYCLOHEXANONE, AND METHANOL; ALL SPENT SOLVENT MIXTURES/BLENDS CONTAINING, BEFORE USE, ONLY THE ABOVE SPENT NONHALOGENATED SOLVENTS; AND ALL SPENT SOLVENT MIXTURES/BLENDS CONTAINING, BEFORE USE, ONE OR MORE OF THE ABOVE NONHALOGENATED SOLVENTS, AND A TOTAL OF TEN PERCENT OR MORE (BY VOLUME) OF ONE OR MORE OF THOSE SOLVENTS LISTED IN F001, F002, F004, AND F005; AND STILL BOTTOMS FROM THE RECOVERY OF THESE SPENT SOLVENTS AND SPENT SOLVENT MIXTURES.

- . Waste code: F005
- . Waste name: THE FOLLOWING SPENT NONHALOGENATED SOLVENTS: TOLUENE, METHYL ETHYL KETONE, CARBON DISULFIDE, ISOBUTANOL, PYRIDINE, BENZENE, 2-ETHOXYETHANOL, AND 2-NITROPROPANE; ALL SPENT SOLVENT MIXTURES/BLENDS CONTAINING, BEFORE USE, A TOTAL OF TEN PERCENT OR MORE (BY VOLUME) OF ONE OR MORE OF THE ABOVE NONHALOGENATED SOLVENTS OR THOSE SOLVENTS LISTED IN F001, F002, OR F004; AND STILL BOTTOMS FROM THE RECOVERY OF THESE SPENT SOLVENTS AND SPENT SOLVENT MIXTURES.

Date form received by agency: 07/23/2008

Site name: HARMAN-BECKER AUTOMOTIVE SYSTEMS INC
 Classification: Small Quantity Generator

- . Waste code: D001
- . Waste name: IGNITABLE WASTE

- . Waste code: D002
- . Waste name: CORROSIVE WASTE

- . Waste code: D008
- . Waste name: LEAD

- . Waste code: F003
- . Waste name: THE FOLLOWING SPENT NONHALOGENATED SOLVENTS: XYLENE, ACETONE, ETHYL ACETATE, ETHYL BENZENE, ETHYL ETHER, METHYL ISOBUTYL KETONE, N-BUTYL ALCOHOL, CYCLOHEXANONE, AND METHANOL; ALL SPENT SOLVENT MIXTURES/BLENDS CONTAINING, BEFORE USE, ONLY THE ABOVE SPENT NONHALOGENATED SOLVENTS; AND ALL SPENT SOLVENT MIXTURES/BLENDS CONTAINING, BEFORE USE, ONE OR MORE OF THE ABOVE NONHALOGENATED SOLVENTS, AND A TOTAL OF TEN PERCENT OR MORE (BY VOLUME) OF ONE OR MORE OF THOSE SOLVENTS LISTED IN F001, F002, F004, AND F005; AND STILL BOTTOMS FROM THE RECOVERY OF THESE SPENT SOLVENTS AND SPENT SOLVENT MIXTURES.

- . Waste code: F005
- . Waste name: THE FOLLOWING SPENT NONHALOGENATED SOLVENTS: TOLUENE, METHYL ETHYL KETONE, CARBON DISULFIDE, ISOBUTANOL, PYRIDINE, BENZENE, 2-ETHOXYETHANOL, AND 2-NITROPROPANE; ALL SPENT SOLVENT MIXTURES/BLENDS CONTAINING, BEFORE USE, A TOTAL OF TEN PERCENT OR MORE (BY VOLUME) OF ONE OR MORE OF THE ABOVE NONHALOGENATED SOLVENTS OR THOSE SOLVENTS LISTED IN F001, F002, OR F004; AND STILL BOTTOMS FROM THE RECOVERY OF THESE SPENT SOLVENTS AND SPENT SOLVENT MIXTURES.

Date form received by agency: 03/02/2006

Site name: HARMAN-BECKER AUTOMOTIVE SYSTEMS INC
 Classification: Small Quantity Generator

MAP FINDINGS

Map ID
 Direction
 Distance
 Distance (ft.)Site

EDR ID Number
 EPA ID Number

Database(s)

HARMAN/BECKER AUTOMOTIVE SYSTEMS (Continued)

1000295280

- . Waste code: D001
- . Waste name: IGNITABLE WASTE

- . Waste code: D002
- . Waste name: CORROSIVE WASTE

- . Waste code: D008
- . Waste name: LEAD

- . Waste code: F003
- . Waste name: THE FOLLOWING SPENT NONHALOGENATED SOLVENTS: XYLENE, ACETONE, ETHYL ACETATE, ETHYL BENZENE, ETHYL ETHER, METHYL ISOBUTYL KETONE, N-BUTYL ALCOHOL, CYCLOHEXANONE, AND METHANOL; ALL SPENT SOLVENT MIXTURES/BLENDS CONTAINING, BEFORE USE, ONLY THE ABOVE SPENT NONHALOGENATED SOLVENTS; AND ALL SPENT SOLVENT MIXTURES/BLENDS CONTAINING, BEFORE USE, ONE OR MORE OF THE ABOVE NONHALOGENATED SOLVENTS, AND A TOTAL OF TEN PERCENT OR MORE (BY VOLUME) OF ONE OR MORE OF THOSE SOLVENTS LISTED IN F001, F002, F004, AND F005; AND STILL BOTTOMS FROM THE RECOVERY OF THESE SPENT SOLVENTS AND SPENT SOLVENT MIXTURES.

- . Waste code: F005
- . Waste name: THE FOLLOWING SPENT NONHALOGENATED SOLVENTS: TOLUENE, METHYL ETHYL KETONE, CARBON DISULFIDE, ISOBUTANOL, PYRIDINE, BENZENE, 2-ETHOXYETHANOL, AND 2-NITROPROPANE; ALL SPENT SOLVENT MIXTURES/BLENDS CONTAINING, BEFORE USE, A TOTAL OF TEN PERCENT OR MORE (BY VOLUME) OF ONE OR MORE OF THE ABOVE NONHALOGENATED SOLVENTS OR THOSE SOLVENTS LISTED IN F001, F002, OR F004; AND STILL BOTTOMS FROM THE RECOVERY OF THESE SPENT SOLVENTS AND SPENT SOLVENT MIXTURES.

Date form received by agency: 02/07/2005
 Site name: HARMAN-BECKER AUTOMOTIVE SYSTEMS INC
 Classification: Small Quantity Generator

- . Waste code: D001
- . Waste name: IGNITABLE WASTE

- . Waste code: D002
- . Waste name: CORROSIVE WASTE

- . Waste code: D008
- . Waste name: LEAD

- . Waste code: F003
- . Waste name: THE FOLLOWING SPENT NONHALOGENATED SOLVENTS: XYLENE, ACETONE, ETHYL ACETATE, ETHYL BENZENE, ETHYL ETHER, METHYL ISOBUTYL KETONE, N-BUTYL ALCOHOL, CYCLOHEXANONE, AND METHANOL; ALL SPENT SOLVENT MIXTURES/BLENDS CONTAINING, BEFORE USE, ONLY THE ABOVE SPENT NONHALOGENATED SOLVENTS; AND ALL SPENT SOLVENT MIXTURES/BLENDS CONTAINING, BEFORE USE, ONE OR MORE OF THE ABOVE NONHALOGENATED SOLVENTS, AND A TOTAL OF TEN PERCENT OR MORE (BY VOLUME) OF ONE OR MORE OF THOSE SOLVENTS LISTED IN F001, F002, F004, AND F005; AND STILL BOTTOMS FROM THE RECOVERY OF THESE SPENT SOLVENTS AND SPENT SOLVENT MIXTURES.

- . Waste code: F005
- . Waste name: THE FOLLOWING SPENT NONHALOGENATED SOLVENTS: TOLUENE, METHYL ETHYL

MAP FINDINGS

Map ID
 Direction
 Distance
 Distance (ft.)Site

EDR ID Number

Database(s) EPA ID Number

HARMAN/BECKER AUTOMOTIVE SYSTEMS (Continued)

1000295280

KETONE, CARBON DISULFIDE, ISOBUTANOL, PYRIDINE, BENZENE, 2-ETHOXYETHANOL, AND 2-NITROPROPANE; ALL SPENT SOLVENT MIXTURES/BLENDS CONTAINING, BEFORE USE, A TOTAL OF TEN PERCENT OR MORE (BY VOLUME) OF ONE OR MORE OF THE ABOVE NONHALOGENATED SOLVENTS OR THOSE SOLVENTS LISTED IN F001, F002, OR F004; AND STILL BOTTOMS FROM THE RECOVERY OF THESE SPENT SOLVENTS AND SPENT SOLVENT MIXTURES.

Date form received by agency: 03/02/2004

Site name: HARMAN-BECKER AUTOMOTIVE SYSTEMS INC

Classification: Small Quantity Generator

. Waste code: D001
 . Waste name: IGNITABLE WASTE

. Waste code: F003
 . Waste name: THE FOLLOWING SPENT NONHALOGENATED SOLVENTS: XYLENE, ACETONE, ETHYL ACETATE, ETHYL BENZENE, ETHYL ETHER, METHYL ISOBUTYL KETONE, N-BUTYL ALCOHOL, CYCLOHEXANONE, AND METHANOL; ALL SPENT SOLVENT MIXTURES/BLENDS CONTAINING, BEFORE USE, ONLY THE ABOVE SPENT NONHALOGENATED SOLVENTS; AND ALL SPENT SOLVENT MIXTURES/BLENDS CONTAINING, BEFORE USE, ONE OR MORE OF THE ABOVE NONHALOGENATED SOLVENTS, AND A TOTAL OF TEN PERCENT OR MORE (BY VOLUME) OF ONE OR MORE OF THOSE SOLVENTS LISTED IN F001, F002, F004, AND F005; AND STILL BOTTOMS FROM THE RECOVERY OF THESE SPENT SOLVENTS AND SPENT SOLVENT MIXTURES.

. Waste code: F005
 . Waste name: THE FOLLOWING SPENT NONHALOGENATED SOLVENTS: TOLUENE, METHYL ETHYL KETONE, CARBON DISULFIDE, ISOBUTANOL, PYRIDINE, BENZENE, 2-ETHOXYETHANOL, AND 2-NITROPROPANE; ALL SPENT SOLVENT MIXTURES/BLENDS CONTAINING, BEFORE USE, A TOTAL OF TEN PERCENT OR MORE (BY VOLUME) OF ONE OR MORE OF THE ABOVE NONHALOGENATED SOLVENTS OR THOSE SOLVENTS LISTED IN F001, F002, OR F004; AND STILL BOTTOMS FROM THE RECOVERY OF THESE SPENT SOLVENTS AND SPENT SOLVENT MIXTURES.

Date form received by agency: 06/03/2003

Site name: HARMAN-BECKER AUTOMOTIVE SYSTEMS INC

Classification: Small Quantity Generator

. Waste code: D001
 . Waste name: IGNITABLE WASTE

. Waste code: F003
 . Waste name: THE FOLLOWING SPENT NONHALOGENATED SOLVENTS: XYLENE, ACETONE, ETHYL ACETATE, ETHYL BENZENE, ETHYL ETHER, METHYL ISOBUTYL KETONE, N-BUTYL ALCOHOL, CYCLOHEXANONE, AND METHANOL; ALL SPENT SOLVENT MIXTURES/BLENDS CONTAINING, BEFORE USE, ONLY THE ABOVE SPENT NONHALOGENATED SOLVENTS; AND ALL SPENT SOLVENT MIXTURES/BLENDS CONTAINING, BEFORE USE, ONE OR MORE OF THE ABOVE NONHALOGENATED SOLVENTS, AND A TOTAL OF TEN PERCENT OR MORE (BY VOLUME) OF ONE OR MORE OF THOSE SOLVENTS LISTED IN F001, F002, F004, AND F005; AND STILL BOTTOMS FROM THE RECOVERY OF THESE SPENT SOLVENTS AND SPENT SOLVENT MIXTURES.

. Waste code: F005
 . Waste name: THE FOLLOWING SPENT NONHALOGENATED SOLVENTS: TOLUENE, METHYL ETHYL KETONE, CARBON DISULFIDE, ISOBUTANOL, PYRIDINE, BENZENE,

MAP FINDINGS

Map ID
 Direction
 Distance
 Distance (ft.)Site

EDR ID Number
 EPA ID Number

Database(s)

HARMAN/BECKER AUTOMOTIVE SYSTEMS (Continued)

1000295280

2-ETHOXYETHANOL, AND 2-NITROPROPANE; ALL SPENT SOLVENT MIXTURES/BLENDS CONTAINING, BEFORE USE, A TOTAL OF TEN PERCENT OR MORE (BY VOLUME) OF ONE OR MORE OF THE ABOVE NONHALOGENATED SOLVENTS OR THOSE SOLVENTS LISTED IN F001, F002, OR F004; AND STILL BOTTOMS FROM THE RECOVERY OF THESE SPENT SOLVENTS AND SPENT SOLVENT MIXTURES.

Date form received by agency: 05/03/2002
 Site name: HARMON-MOTIVE INC
 Classification: Large Quantity Generator

Date form received by agency: 03/23/2001
 Site name: HARMON-MOTIVE, INC
 Classification: Large Quantity Generator

Date form received by agency: 07/08/1998
 Site name: HARMAN MOTIVE INC
 Classification: Large Quantity Generator

Date form received by agency: 04/03/1996
 Site name: HARMAN- MOTIVE INC.
 Classification: Large Quantity Generator

Date form received by agency: 05/06/1994
 Site name: HARMON-MOTIVE, INC.
 Classification: Large Quantity Generator

Date form received by agency: 03/01/1990
 Site name: HARMON-MOTIVE INC
 Classification: Large Quantity Generator

Date form received by agency: 08/18/1980
 Site name: HARMAN MOTIVE INC
 Classification: Large Quantity Generator

. Waste code: F002
 . Waste name: THE FOLLOWING SPENT HALOGENATED SOLVENTS: TETRACHLOROETHYLENE, METHYLENE CHLORIDE, TRICHLOROETHYLENE, 1,1,1-TRICHLOROETHANE, CHLOROBENZENE, 1,1,2-TRICHLORO-1,2,2-TRIFLUOROETHANE, ORTHO-DICHLOROBENZENE, TRICHLOROFLUOROMETHANE, AND 1,1,2, TRICHLOROETHANE; ALL SPENT SOLVENT MIXTURES/BLENDS CONTAINING, BEFORE USE, A TOTAL OF TEN PERCENT OR MORE (BY VOLUME) OF ONE OR MORE OF THE ABOVE HALOGENATED SOLVENTS OR THOSE SOLVENTS LISTED IN F001, F004, AND F005; AND STILL BOTTOMS FROM THE RECOVERY OF THESE SPENT SOLVENTS AND SPENT SOLVENT MIXTURES.

. Waste code: F003
 . Waste name: THE FOLLOWING SPENT NONHALOGENATED SOLVENTS: XYLENE, ACETONE, ETHYL ACETATE, ETHYL BENZENE, ETHYL ETHER, METHYL ISOBUTYL KETONE, N-BUTYL ALCOHOL, CYCLOHEXANONE, AND METHANOL; ALL SPENT SOLVENT MIXTURES/BLENDS CONTAINING, BEFORE USE, ONLY THE ABOVE SPENT NONHALOGENATED SOLVENTS; AND ALL SPENT SOLVENT MIXTURES/BLENDS CONTAINING, BEFORE USE, ONE OR MORE OF THE ABOVE NONHALOGENATED SOLVENTS, AND A TOTAL OF TEN PERCENT OR MORE (BY VOLUME) OF ONE OR MORE OF THOSE SOLVENTS LISTED IN F001, F002, F004, AND F005; AND STILL BOTTOMS FROM THE RECOVERY OF THESE SPENT SOLVENTS AND SPENT SOLVENT MIXTURES.

MAP FINDINGS

Map ID
 Direction
 Distance
 Distance (ft.)Site

EDR ID Number
 EPA ID Number

Database(s)

HARMAN/BECKER AUTOMOTIVE SYSTEMS (Continued)

1000295280

. Waste code: F017
 . Waste name: Not Defined

Facility Has Received Notices of Violations:

Regulation violated: Not reported
 Area of violation: Not reported
 Date violation determined: Not reported
 Date achieved compliance: Not reported
 Violation lead agency: Not reported
 Enforcement action: Not reported
 Enforcement action date: Not reported
 Enf. disposition status: Not reported
 Enf. disp. status date: Not reported
 Enforcement lead agency: Not reported
 Proposed penalty amount: Not reported
 Final penalty amount: Not reported
 Paid penalty amount: Not reported

Regulation violated: FR - 264.52
 Area of violation: TSD - Contingency Plan and Emergency Procedures
 Date violation determined: 03/26/2003
 Date achieved compliance: 06/26/2003
 Violation lead agency: State
 Enforcement action: WRITTEN INFORMAL
 Enforcement action date: 05/15/2003
 Enf. disposition status: Not reported
 Enf. disp. status date: Not reported
 Enforcement lead agency: State
 Proposed penalty amount: Not reported
 Final penalty amount: Not reported
 Paid penalty amount: Not reported

Regulation violated: FR - 273.14
 Area of violation: Universal Waste - Small Quantity Handlers
 Date violation determined: 03/26/2003
 Date achieved compliance: 06/26/2003
 Violation lead agency: State
 Enforcement action: WRITTEN INFORMAL
 Enforcement action date: 05/15/2003
 Enf. disposition status: Not reported
 Enf. disp. status date: Not reported
 Enforcement lead agency: State
 Proposed penalty amount: Not reported
 Final penalty amount: Not reported
 Paid penalty amount: Not reported

Regulation violated: FR - 262.41
 Area of violation: Generators - Records/Reporting
 Date violation determined: 04/26/2002
 Date achieved compliance: 05/29/2002
 Violation lead agency: State
 Enforcement action: WRITTEN INFORMAL
 Enforcement action date: 04/26/2002
 Enf. disposition status: Not reported
 Enf. disp. status date: Not reported
 Enforcement lead agency: State
 Proposed penalty amount: Not reported

MAP FINDINGS

Map ID
 Direction
 Distance
 Distance (ft.)Site

EDR ID Number
 EPA ID Number

Database(s)

HARMAN/BECKER AUTOMOTIVE SYSTEMS (Continued)

1000295280

Final penalty amount: Not reported
 Paid penalty amount: Not reported

Regulation violated: FR - 262.41
 Area of violation: Generators - Records/Reporting
 Date violation determined: 05/01/2000
 Date achieved compliance: 07/14/2000
 Violation lead agency: State
 Enforcement action: WRITTEN INFORMAL
 Enforcement action date: 06/27/2000
 Enf. disposition status: Not reported
 Enf. disp. status date: Not reported
 Enforcement lead agency: State
 Proposed penalty amount: Not reported
 Final penalty amount: Not reported
 Paid penalty amount: Not reported

Regulation violated: FR - 273.13
 Area of violation: Universal Waste - Small Quantity Handlers
 Date violation determined: 11/17/1999
 Date achieved compliance: 03/02/2000
 Violation lead agency: State
 Enforcement action: WRITTEN INFORMAL
 Enforcement action date: 11/29/1999
 Enf. disposition status: Not reported
 Enf. disp. status date: Not reported
 Enforcement lead agency: State
 Proposed penalty amount: Not reported
 Final penalty amount: Not reported
 Paid penalty amount: Not reported

Regulation violated: FR - 262.34/265.16
 Area of violation: Generators - Pre-transport
 Date violation determined: 11/17/1999
 Date achieved compliance: 03/02/2000
 Violation lead agency: State
 Enforcement action: WRITTEN INFORMAL
 Enforcement action date: 11/29/1999
 Enf. disposition status: Not reported
 Enf. disp. status date: Not reported
 Enforcement lead agency: State
 Proposed penalty amount: Not reported
 Final penalty amount: Not reported
 Paid penalty amount: Not reported

Regulation violated: FR - 262.41
 Area of violation: Generators - Records/Reporting
 Date violation determined: 06/01/1998
 Date achieved compliance: 07/20/1998
 Violation lead agency: State
 Enforcement action: WRITTEN INFORMAL
 Enforcement action date: 07/06/1998
 Enf. disposition status: Not reported
 Enf. disp. status date: Not reported
 Enforcement lead agency: State
 Proposed penalty amount: Not reported
 Final penalty amount: Not reported

MAP FINDINGS

Map ID
 Direction
 Distance
 Distance (ft.)Site

EDR ID Number

Database(s) EPA ID Number

HARMAN/BECKER AUTOMOTIVE SYSTEMS (Continued)

1000295280

Paid penalty amount: Not reported

Regulation violated: Not reported
 Area of violation: Generators - Pre-transport
 Date violation determined: 06/13/1996
 Date achieved compliance: 06/19/1996
 Violation lead agency: State
 Enforcement action: WRITTEN INFORMAL
 Enforcement action date: 06/19/1996
 Enf. disposition status: Not reported
 Enf. disp. status date: Not reported
 Enforcement lead agency: State
 Proposed penalty amount: Not reported
 Final penalty amount: Not reported
 Paid penalty amount: Not reported

Regulation violated: Not reported
 Area of violation: LDR - General
 Date violation determined: 05/07/1991
 Date achieved compliance: 06/01/1992
 Violation lead agency: State
 Enforcement action: WRITTEN INFORMAL
 Enforcement action date: 07/22/1991
 Enf. disposition status: Not reported
 Enf. disp. status date: Not reported
 Enforcement lead agency: State
 Proposed penalty amount: Not reported
 Final penalty amount: Not reported
 Paid penalty amount: Not reported

Regulation violated: Not reported
 Area of violation: Generators - General
 Date violation determined: 05/07/1991
 Date achieved compliance: 09/23/1991
 Violation lead agency: State
 Enforcement action: WRITTEN INFORMAL
 Enforcement action date: 07/22/1991
 Enf. disposition status: Not reported
 Enf. disp. status date: Not reported
 Enforcement lead agency: State
 Proposed penalty amount: Not reported
 Final penalty amount: Not reported
 Paid penalty amount: Not reported

Evaluation Action Summary:
 Evaluation date: 08/28/2008
 Evaluation: FOCUSED COMPLIANCE INSPECTION
 Area of violation: Not reported
 Date achieved compliance: Not reported
 Evaluation lead agency: State

Evaluation date: 08/28/2008
 Evaluation: COMPLIANCE ASSISTANCE VISIT
 Area of violation: Not reported
 Date achieved compliance: Not reported
 Evaluation lead agency: State

MAP FINDINGS

Map ID
 Direction
 Distance
 Distance (ft.)Site

EDR ID Number
 EPA ID Number

Database(s)

HARMAN/BECKER AUTOMOTIVE SYSTEMS (Continued)

1000295280

Evaluation date: 03/26/2003
 Evaluation: COMPLIANCE EVALUATION INSPECTION ON-SITE
 Area of violation: TSD - Contingency Plan and Emergency Procedures
 Date achieved compliance: 06/26/2003
 Evaluation lead agency: State

Evaluation date: 03/26/2003
 Evaluation: COMPLIANCE EVALUATION INSPECTION ON-SITE
 Area of violation: Universal Waste - Small Quantity Handlers
 Date achieved compliance: 06/26/2003
 Evaluation lead agency: State

Evaluation date: 04/26/2002
 Evaluation: NON-FINANCIAL RECORD REVIEW
 Area of violation: Generators - Records/Reporting
 Date achieved compliance: 05/29/2002
 Evaluation lead agency: State

Evaluation date: 05/01/2000
 Evaluation: NON-FINANCIAL RECORD REVIEW
 Area of violation: Generators - Records/Reporting
 Date achieved compliance: 07/14/2000
 Evaluation lead agency: State

Evaluation date: 11/17/1999
 Evaluation: COMPLIANCE EVALUATION INSPECTION ON-SITE
 Area of violation: Generators - Pre-transport
 Date achieved compliance: 03/02/2000
 Evaluation lead agency: State

Evaluation date: 11/17/1999
 Evaluation: COMPLIANCE EVALUATION INSPECTION ON-SITE
 Area of violation: Universal Waste - Small Quantity Handlers
 Date achieved compliance: 03/02/2000
 Evaluation lead agency: State

Evaluation date: 06/01/1998
 Evaluation: NON-FINANCIAL RECORD REVIEW
 Area of violation: Generators - Records/Reporting
 Date achieved compliance: 07/20/1998
 Evaluation lead agency: State

Evaluation date: 06/13/1996
 Evaluation: FOCUSED COMPLIANCE INSPECTION
 Area of violation: Generators - Pre-transport
 Date achieved compliance: 06/19/1996
 Evaluation lead agency: State

Evaluation date: 05/07/1991
 Evaluation: FOCUSED COMPLIANCE INSPECTION
 Area of violation: LDR - General
 Date achieved compliance: 06/01/1992
 Evaluation lead agency: State

Evaluation date: 05/07/1991
 Evaluation: COMPLIANCE EVALUATION INSPECTION ON-SITE
 Area of violation: Generators - General

MAP FINDINGS

Map ID
 Direction
 Distance
 Distance (ft.)Site

EDR ID Number
 EPA ID Number

Database(s)

HARMAN/BECKER AUTOMOTIVE SYSTEMS (Continued)

1000295280

Date achieved compliance: 09/23/1991
 Evaluation lead agency: State

FINDS:

Registry ID: 110000766984

Environmental Interest/Information System

US EPA TRIS (Toxics Release Inventory System) contains information from facilities on the amounts of over 300 listed toxic chemicals that these facilities release directly to air, water, land, or that are transported off-site.

IN-FRS (Indiana - Facility Registry System). The Indiana Department of Environmental Management (I-DEM) has implemented the Indiana-Facility Registry System (I-FRS). The I-FRS provides the interface and processes to link facility data monitored by multiple State and EPA program systems. In addition, I-FRS enables IDEM to reconcile environmental data and exchange it with EPA FRS using the electronic data exchange over the Network Node.

RCRAInfo is a national information system that supports the Resource Conservation and Recovery Act (RCRA) program through the tracking of events and activities related to facilities that generate, transport, and treat, store, or dispose of hazardous waste. RCRAInfo allows RCRA program staff to track the notification, permit, compliance, and corrective action activities required under RCRA.

STATE MASTER

HAZARDOUS WASTE BIENNIAL REPORTER

IN MANIFEST:

Year: Not reported
 EPA ID: INT190010975
 Tons Generated: Not reported
 Tons Shipped OffSite: Not reported

Manifest Handler:

EPA Id #: INT190010975
 Generator Type: SQG
 Generator Status: Active Handler
 Transporter Type: Code no longer valid
 Transporter Status: Non Active
 TSD Type: Not reported
 TSD Status: Not reported
 Handler Mailing Address: 1201 S OHIO ST
 Handler Mailing City/State/Zip: MARTINSVILLE, IN 46151
 Contact Name: TRACY WALTERS
 Contact Telephone: 765-342-5551
 Contact Type: Environmental Coordinator

Receiver Records:

Report Year: 2006.00000
 TSD EPA Id: IND000646943
 Page Number: 2006.00000

MAP FINDINGS

Map ID
 Direction
 Distance
 Distance (ft.)Site

EDR ID Number
 EPA ID Number

Database(s)

HARMAN/BECKER AUTOMOTIVE SYSTEMS (Continued)

1000295280

Sub Page: 1.00000
 Generator EPA ID: INT190010975
 Waste Description: WASTE FLAMMABLE LIQUIDS
 Quantity of Waste: 400
 Quantity Rec Report Yrly Tons: 0.2
 Unit of Measure: 1

Report Year: 2006.00000
 TSD EPA Id: IND000646943
 Page Number: 2006.00000
 Sub Page: 2.00000
 Generator EPA ID: INT190010975
 Waste Description: WASTE FLAMMABLE LIQUIDS
 Quantity of Waste: 234
 Quantity Rec Report Yrly Tons: 0.117
 Unit of Measure: 1

Report Year: 2006.00000
 TSD EPA Id: IND000646943
 Page Number: 2005.00000
 Sub Page: 3.00000
 Generator EPA ID: INT190010975
 Waste Description: WASTE ACETONE
 Quantity of Waste: 386
 Quantity Rec Report Yrly Tons: 0.193
 Unit of Measure: 1

Report Year: 2006.00000
 TSD EPA Id: IND000646943
 Page Number: 2006.00000
 Sub Page: 3.00000
 Generator EPA ID: INT190010975
 Waste Description: WASTE FLAMMABLE SOLIDS
 Quantity of Waste: 6333
 Quantity Rec Report Yrly Tons: 3.1665
 Unit of Measure: 1

Report Year: 2006.00000
 TSD EPA Id: IND000646943
 Page Number: 2005.00000
 Sub Page: 4.00000
 Generator EPA ID: INT190010975
 Waste Description: WASTE ACETONE
 Quantity of Waste: 5018
 Quantity Rec Report Yrly Tons: 2.509
 Unit of Measure: 1

IN MANIFEST REC: Has -5 more record(s) for this section. Please contact your EDR Account Executive for more information

Shipment Records:

Generator EPA Id: INT190010975
 Actual Generator Type: 2
 Waste Description Shipped: SOLVENT BASED ADHESIVES, LIQUID ACETONE, SOLVENT BASED GLUE BOTTLES, EXPIRED PRODUCT (CORROSIVE SOLID) AEROSOL
 Shipped File Page Number: 1
 Number Of TSD Facilities: 1
 Waste Codes on Page Number: 1

MAP FINDINGS

Map ID
 Direction
 Distance
 Distance (ft.)Site

EDR ID Number

Database(s) EPA ID Number

HARMAN/BECKER AUTOMOTIVE SYSTEMS (Continued)

1000295280

Waste Code:	F003
Tons Of Waste Shipped Year:	5.17600
TSD Facility EPA ID:	IND000646943
TSD Name:	POLLUTION CONTROL INDUSTRIES INC
Generator EPA Id:	INT190010975
Actual Generator Type:	2
Waste Description Shipped:	SOLVENT BASED ADHESIVES, LIQUID ACETONE, SOLVENT BASED GLUE BOTTLES, EXPIRED PRODUCT (CORROSIVE SOLID) AEROSOL
Shipped File Page Number:	1
Number Of TSD Facilities:	1
Waste Codes on Page Number:	2
Waste Code:	F005
Tons Of Waste Shipped Year:	5.17600
TSD Facility EPA ID:	IND000646943
TSD Name:	POLLUTION CONTROL INDUSTRIES INC
Generator EPA Id:	INT190010975
Actual Generator Type:	2
Waste Description Shipped:	SOLVENT BASED ADHESIVES, LIQUID ACETONE, SOLVENT BASED GLUE BOTTLES, EXPIRED PRODUCT (CORROSIVE SOLID) AEROSOL
Shipped File Page Number:	1
Number Of TSD Facilities:	1
Waste Codes on Page Number:	3
Waste Code:	D001
Tons Of Waste Shipped Year:	5.17600
TSD Facility EPA ID:	IND000646943
TSD Name:	POLLUTION CONTROL INDUSTRIES INC
Generator EPA Id:	INT190010975
Actual Generator Type:	2
Waste Description Shipped:	SOLVENT BASED ADHESIVES, LIQUID ACETONE, SOLVENT BASED GLUE BOTTLES, EXPIRED PRODUCT (CORROSIVE SOLID) AEROSOL
Shipped File Page Number:	1
Number Of TSD Facilities:	2
Waste Codes on Page Number:	4
Waste Code:	D008
Tons Of Waste Shipped Year:	1.20200
TSD Facility EPA ID:	IND040295347
TSD Name:	UNIVAR USA INC
Generator EPA Id:	INT190010975
Actual Generator Type:	2
Waste Description Shipped:	SOLVENT BASED ADHESIVES, LIQUID ACETONE, SOLVENT BASED GLUE BOTTLES, EXPIRED PRODUCT (CORROSIVE SOLID) AEROSOL
Shipped File Page Number:	1
Number Of TSD Facilities:	2
Waste Codes on Page Number:	1
Waste Code:	F003
Tons Of Waste Shipped Year:	1.20200
TSD Facility EPA ID:	IND040295347
TSD Name:	UNIVAR USA INC
IN MANIFEST SHIPPER:	Has 3 more record(s) for this section. Please contact your EDR Account Executive for more information

Transporter Records:
 Report Year: 2006

MAP FINDINGS

Map ID
 Direction
 Distance
 Distance (ft.)Site

EDR ID Number

Database(s) EPA ID Number

HARMAN/BECKER AUTOMOTIVE SYSTEMS (Continued)

1000295280

Generator EPA ID: INT190010975
 Page Number of Report: 1
 TSD EPA Id: IND040295347
 Num Of Transporters Used: 1

Report Year: 2006
 Generator EPA ID: INT190010975
 Page Number of Report: 1
 TSD EPA Id: ILD006493191
 Num Of Transporters Used: 2

Submitted Records:
 EPA Id: INT190010975
 Report Type: Annual report
 Contact Name: JEREMY LINDSEY
 Phone: 270-598-4035
 Contact Address: 3100 BOWLING GREEN RD
 Contact Address2: Not reported
 Contact City/State/Zip: FRANKLIN, KY 42134

Waste Report:
 EPA Id: INT190010975
 Report Type: Annual report
 Page #: 1
 Amount Generated: 0
 Generated Unit Of Measure: Not reported
 Amount Shipped: 4288
 Shipped Unit Of Measure: pounds
 TSD Id: IND000646943
 TSD Name: POLLUTION CONTROL INDUSTRIES INC
 System Type: H061
 Source Code: Not reported
 Form Code: Not reported
 Description: SOLVENT BASED GLUE BOTTLES

EPA Id: INT190010975
 Report Type: Annual report
 Page #: 1
 Amount Generated: 0
 Generated Unit Of Measure: Not reported
 Amount Shipped: 470
 Shipped Unit Of Measure: pounds
 TSD Id: IND040295347
 TSD Name: UNIVAR USA INC
 System Type: H141
 Source Code: Not reported
 Form Code: Not reported
 Description: SOLVENT BASED GLUE BOTTLES

EPA Id: INT190010975
 Report Type: Annual report
 Page #: 2
 Amount Generated: 0
 Generated Unit Of Measure: Not reported
 Amount Shipped: 400
 Shipped Unit Of Measure: pounds

MAP FINDINGS

Map ID
 Direction
 Distance
 Distance (ft.)Site

EDR ID Number

Database(s) EPA ID Number

HARMAN/BECKER AUTOMOTIVE SYSTEMS (Continued)

1000295280

TSD Id: IND000646943
 TSD Name: POLLUTION CONTROL INDUSTRIES INC
 System Type: H061
 Source Code: Not reported
 Form Code: Not reported
 Description: SOLVENT BASED ADHESIVE

EPA Id: INT190010975
 Report Type: Annual report
 Page #: 3
 Amount Generated: 0

Generated Unit Of Measure: Not reported
 Amount Shipped: 1930
 Shipped Unit Of Measure: pounds

TSD Id: IND000646943
 TSD Name: POLLUTION CONTROL INDUSTRIES INC
 System Type: H061
 Source Code: Not reported
 Form Code: Not reported
 Description: LIQUID ACETONE

EPA Id: INT190010975
 Report Type: Annual report
 Page #: 3
 Amount Generated: 0

Generated Unit Of Measure: Not reported
 Amount Shipped: 386
 Shipped Unit Of Measure: pounds

TSD Id: IND040295347
 TSD Name: UNIVAR USA INC
 System Type: H141
 Source Code: Not reported
 Form Code: Not reported
 Description: LIQUID ACETONE

EPA Id: INT190010975
 Report Type: Annual report
 Page #: 4
 Amount Generated: 0

Generated Unit Of Measure: Not reported
 Amount Shipped: 110
 Shipped Unit Of Measure: pounds

TSD Id: IND000646943
 TSD Name: POLLUTION CONTROL INDUSTRIES INC
 System Type: H141
 Source Code: Not reported
 Form Code: Not reported
 Description: EXPIRED PRODUCTS - AEROSOLS

EPA Id: INT190010975
 Report Type: Annual report
 Page #: 5
 Amount Generated: 0

Generated Unit Of Measure: Not reported
 Amount Shipped: 9
 Shipped Unit Of Measure: pounds

TSD Id: IND000646943

MAP FINDINGS

Map ID
 Direction
 Distance
 Distance (ft.)Site

EDR ID Number
 EPA ID Number

Database(s)

HARMAN/BECKER AUTOMOTIVE SYSTEMS (Continued)

1000295280

TSD Name: POLLUTION CONTROL INDUSTRIES INC
 System Type: H141
 Source Code: Not reported
 Form Code: Not reported
 Description: SMALL TUBES SODER

Year: Not reported
 EPA ID: INT190010975
 Tons Generated: Not reported
 Tons Shipped OffSite: Not reported

Year: Not reported
 EPA ID: INT190010975
 Tons Generated: Not reported
 Tons Shipped OffSite: Not reported

Year: Not reported
 EPA ID: INT190010975
 Tons Generated: Not reported
 Tons Shipped OffSite: Not reported

Year: Not reported
 EPA ID: INT190010975
 Tons Generated: Not reported
 Tons Shipped OffSite: Not reported

[Click this hyperlink](#) while viewing on your computer to access
 1 additional IN MANIFEST: record(s) in the EDR Site Report.

ECHO:
 Envid: 1000295280
 Registry ID: 110000766984
 DFR URL: http://echo.epa.gov/detailed_facility_report?fid=110000766984

80

**HARMON-MOTIVE INC
 1201 S OHIO ST
 MARTINSVILLE, IN 46151**

**IN IND WASTE S107598765
 IN MANIFEST N/A**

IND WASTE:
 Regulatory: INT190010975
 Program: HW
 Reference: Access Point
 Date Data Collect: 03/26/2003
 Object ID: 202733

Regulatory: IND985055490
 Program: HW
 Reference: Access Point
 Date Data Collect: Not reported
 Object ID: 221043

IN MANIFEST:
 Year: Not reported
 EPA ID: INT190010975
 Tons Generated: Not reported
 Tons Shipped OffSite: Not reported

MAP FINDINGS

Map ID
 Direction
 Distance
 Distance (ft.)Site

EDR ID Number

Database(s) EPA ID Number

HARMON-MOTIVE INC (Continued)

S107598765

Manifest Handler:
 EPA Id #: INT190010975
 Generator Type: SQG
 Generator Status: Active Handler
 Transporter Type: Code no longer valid
 Transporter Status: Non Active
 TSD Type: Not reported
 TSD Status: Not reported
 Handler Mailing Address: 1201 S OHIO ST
 Handler Mailing City/State/Zip: MARTINSVILLE, IN 46151
 Contact Name: TRACY WALTERS
 Contact Telephone: 765-342-5551
 Contact Type: Environmental Coordinator

Receiver Records:
 Report Year: 2006.00000
 TSD EPA Id: IND000646943
 Page Number: 2006.00000
 Sub Page: 1.00000
 Generator EPA ID: INT190010975
 Waste Description: WASTE FLAMMABLE LIQUIDS
 Quantity of Waste: 400
 Quantity Rec Report Yrly Tons: 0.2
 Unit of Measure: 1

Report Year: 2006.00000
 TSD EPA Id: IND000646943
 Page Number: 2006.00000
 Sub Page: 2.00000
 Generator EPA ID: INT190010975
 Waste Description: WASTE FLAMMABLE LIQUIDS
 Quantity of Waste: 234
 Quantity Rec Report Yrly Tons: 0.117
 Unit of Measure: 1

Report Year: 2006.00000
 TSD EPA Id: IND000646943
 Page Number: 2005.00000
 Sub Page: 3.00000
 Generator EPA ID: INT190010975
 Waste Description: WASTE ACETONE
 Quantity of Waste: 386
 Quantity Rec Report Yrly Tons: 0.193
 Unit of Measure: 1

Report Year: 2006.00000
 TSD EPA Id: IND000646943
 Page Number: 2006.00000
 Sub Page: 3.00000
 Generator EPA ID: INT190010975
 Waste Description: WASTE FLAMMABLE SOLIDS
 Quantity of Waste: 6333
 Quantity Rec Report Yrly Tons: 3.1665
 Unit of Measure: 1

Report Year: 2006.00000

MAP FINDINGS

Map ID
 Direction
 Distance
 Distance (ft.)Site

EDR ID Number
 EPA ID Number

Database(s)

HARMON-MOTIVE INC (Continued)

S107598765

TSD EPA Id: IND000646943
 Page Number: 2005.00000
 Sub Page: 4.00000
 Generator EPA ID: INT190010975
 Waste Description: WASTE ACETONE
 Quantity of Waste: 5018
 Quantity Rec Report Yrly Tons: 2.509
 Unit of Measure: 1
 IN MANIFEST REC: Has -5 more record(s) for this section. Please contact your EDR Account Executive for more information

Shipment Records:

Generator EPA Id: INT190010975
 Actual Generator Type: 2
 Waste Description Shipped: SOLVENT BASED ADHESIVES, LIQUID ACETONE, SOLVENT BASED GLUE BOTTLES, EXPIRED PRODUCT (CORROSIVE SOLID) AEROSOL
 Shipped File Page Number: 1
 Number Of TSD Facilities: 1
 Waste Codes on Page Number: 1
 Waste Code: F003
 Tons Of Waste Shipped Year: 5.17600
 TSD Facility EPA ID: IND000646943
 TSD Name: POLLUTION CONTROL INDUSTRIES INC

Generator EPA Id: INT190010975
 Actual Generator Type: 2
 Waste Description Shipped: SOLVENT BASED ADHESIVES, LIQUID ACETONE, SOLVENT BASED GLUE BOTTLES, EXPIRED PRODUCT (CORROSIVE SOLID) AEROSOL
 Shipped File Page Number: 1
 Number Of TSD Facilities: 1
 Waste Codes on Page Number: 2
 Waste Code: F005
 Tons Of Waste Shipped Year: 5.17600
 TSD Facility EPA ID: IND000646943
 TSD Name: POLLUTION CONTROL INDUSTRIES INC

Generator EPA Id: INT190010975
 Actual Generator Type: 2
 Waste Description Shipped: SOLVENT BASED ADHESIVES, LIQUID ACETONE, SOLVENT BASED GLUE BOTTLES, EXPIRED PRODUCT (CORROSIVE SOLID) AEROSOL
 Shipped File Page Number: 1
 Number Of TSD Facilities: 1
 Waste Codes on Page Number: 3
 Waste Code: D001
 Tons Of Waste Shipped Year: 5.17600
 TSD Facility EPA ID: IND000646943
 TSD Name: POLLUTION CONTROL INDUSTRIES INC

Generator EPA Id: INT190010975
 Actual Generator Type: 2
 Waste Description Shipped: SOLVENT BASED ADHESIVES, LIQUID ACETONE, SOLVENT BASED GLUE BOTTLES, EXPIRED PRODUCT (CORROSIVE SOLID) AEROSOL
 Shipped File Page Number: 1
 Number Of TSD Facilities: 2
 Waste Codes on Page Number: 4
 Waste Code: D008
 Tons Of Waste Shipped Year: 1.20200

MAP FINDINGS

Map ID
 Direction
 Distance
 Distance (ft.)Site

EDR ID Number
 EPA ID Number

Database(s)

HARMON-MOTIVE INC (Continued)

S107598765

TSD Facility EPA ID: IND040295347
 TSD Name: UNIVAR USA INC

Generator EPA Id: INT190010975
 Actual Generator Type: 2
 Waste Description Shipped: SOLVENT BASED ADHESIVES, LIQUID ACETONE, SOLVENT BASED GLUE BOTTLES, EXPIRED PRODUCT (CORROSIVE SOLID) AEROSOL

Shipped File Page Number: 1
 Number Of TSD Facilities: 2
 Waste Codes on Page Number: 1
 Waste Code: F003
 Tons Of Waste Shipped Year: 1.20200
 TSD Facility EPA ID: IND040295347
 TSD Name: UNIVAR USA INC
 IN MANIFEST SHIPPER: Has 3 more record(s) for this section. Please contact your EDR Account Executive for more information

Transporter Records:

Report Year: 2006
 Generator EPA ID: INT190010975
 Page Number of Report: 1
 TSD EPA Id: IND040295347
 Num Of Transporters Used: 1

Report Year: 2006
 Generator EPA ID: INT190010975
 Page Number of Report: 1
 TSD EPA Id: ILD006493191
 Num Of Transporters Used: 2

Submitted Records:

EPA Id: INT190010975
 Report Type: Annual report
 Contact Name: JEREMY LINDSEY
 Phone: 270-598-4035
 Contact Address: 3100 BOWLING GREEN RD
 Contact Address2: Not reported
 Contact City/State/Zip: FRANKLIN, KY 42134

Waste Report:

EPA Id: INT190010975
 Report Type: Annual report
 Page #: 1
 Amount Generated: 0
 Generated Unit Of Measure: Not reported
 Amount Shipped: 4288
 Shipped Unit Of Measure: pounds
 TSD Id: IND000646943
 TSD Name: POLLUTION CONTROL INDUSTRIES INC
 System Type: H061
 Source Code: Not reported
 Form Code: Not reported
 Description: SOLVENT BASED GLUE BOTTLES

EPA Id: INT190010975
 Report Type: Annual report

MAP FINDINGS

Map ID
 Direction
 Distance
 Distance (ft.)Site

EDR ID Number

Database(s) EPA ID Number

HARMON-MOTIVE INC (Continued)

S107598765

Page #: 1
 Amount Generated: 0
 Generated Unit Of Measure: Not reported
 Amount Shipped: 470
 Shipped Unit Of Measure: pounds
 TSD Id: IND040295347
 TSD Name: UNIVAR USA INC
 System Type: H141
 Source Code: Not reported
 Form Code: Not reported
 Description: SOLVENT BASED GLUE BOTTLES

EPA Id: INT190010975
 Report Type: Annual report
 Page #: 2
 Amount Generated: 0
 Generated Unit Of Measure: Not reported
 Amount Shipped: 400
 Shipped Unit Of Measure: pounds
 TSD Id: IND000646943
 TSD Name: POLLUTION CONTROL INDUSTRIES INC
 System Type: H061
 Source Code: Not reported
 Form Code: Not reported
 Description: SOLVENT BASED ADHESIVE

EPA Id: INT190010975
 Report Type: Annual report
 Page #: 3
 Amount Generated: 0
 Generated Unit Of Measure: Not reported
 Amount Shipped: 1930
 Shipped Unit Of Measure: pounds
 TSD Id: IND000646943
 TSD Name: POLLUTION CONTROL INDUSTRIES INC
 System Type: H061
 Source Code: Not reported
 Form Code: Not reported
 Description: LIQUID ACETONE

EPA Id: INT190010975
 Report Type: Annual report
 Page #: 3
 Amount Generated: 0
 Generated Unit Of Measure: Not reported
 Amount Shipped: 386
 Shipped Unit Of Measure: pounds
 TSD Id: IND040295347
 TSD Name: UNIVAR USA INC
 System Type: H141
 Source Code: Not reported
 Form Code: Not reported
 Description: LIQUID ACETONE

EPA Id: INT190010975
 Report Type: Annual report
 Page #: 4

MAP FINDINGS

Map ID
 Direction
 Distance
 Distance (ft.)Site

EDR ID Number
 EPA ID Number

Database(s)

HARMON-MOTIVE INC (Continued)

S107598765

Amount Generated: 0
 Generated Unit Of Measure: Not reported
 Amount Shipped: 110
 Shipped Unit Of Measure: pounds
 TSD Id: IND000646943
 TSD Name: POLLUTION CONTROL INDUSTRIES INC
 System Type: H141
 Source Code: Not reported
 Form Code: Not reported
 Description: EXPIRED PRODUCTS - AEROSOLS

EPA Id: INT190010975
 Report Type: Annual report
 Page #: 5
 Amount Generated: 0
 Generated Unit Of Measure: Not reported
 Amount Shipped: 9
 Shipped Unit Of Measure: pounds
 TSD Id: IND000646943
 TSD Name: POLLUTION CONTROL INDUSTRIES INC
 System Type: H141
 Source Code: Not reported
 Form Code: Not reported
 Description: SMALL TUBES SODER

Year: Not reported
 EPA ID: IND081536120
 Tons Generated: Not reported
 Tons Shipped OffSite: Not reported

Year: Not reported
 EPA ID: IND081536120
 Tons Generated: Not reported
 Tons Shipped OffSite: Not reported

Year: Not reported
 EPA ID: IND081536120
 Tons Generated: Not reported
 Tons Shipped OffSite: Not reported

80

**BIZZY BEE
 1290 S OHIO ST
 MARTINSVILLE, IN 46151**

**IN UST U002245114
 N/A**

UST:
 Facility ID: 19721
 Owner Id: 13875
 Company Name: Jim Bowyer
 Mailing Address: 1290 S Ohio St
 Mailing Address 2: Not reported
 Mailing City,St,Zip: Martinsville, IN 46151

Tank Number: 1
Tank Status: Permanently Out of Service
 Install Date: 01/10/1978
 Tank Capacity: 2000
 Substance Desc: Kerosene

MAP FINDINGS

Map ID
 Direction
 Distance
 Distance (ft.)Site

EDR ID Number
 EPA ID Number

Database(s)

BIZZY BEE (Continued)

U002245114

Closed Date: 10/30/1995

Tank Number: 2
Tank Status: Permanently Out of Service
 Install Date: 01/10/1978
 Tank Capacity: 3000
 Substance Desc: Gasoline
 Closed Date: 10/30/1995

Tank Number: 3
Tank Status: Permanently Out of Service
 Install Date: 09/02/1989
 Tank Capacity: 1000
 Substance Desc: Gasoline
 Closed Date: 10/10/1998

**80 MARATHON HOLLANDSBURG
 8730 E. US 36
 HOLLANDSBURG, IN 46151**

**IN SPILLS S109845185
 IN SCP N/A**

SPILL:

Facility ID: 200601102
 Incident Date: 01/01/2006
 Report Date: 01/13/2006
 Material: DIESEL
 Spill Source: Trans - Pipeline
 Recovered Amount: Not reported
 Recovered Units: Not reported
 Spilled Amount: Not reported
 Spilled Units: Not reported
 Contained: Not reported
 Water Affected: TRIB TO HARDEN LAKE
 Spill Type: Spill
 Area Affected: 0.5 M DITCH
 Fish Killed: Not reported
 Water Supply Affected: NA
 Public Intake: Y
 Incident Status: Not reported

Facility ID: 200601102
 Incident Date: 01/01/2006
 Report Date: 01/13/2006
 Material: GASOLINE
 Spill Source: Trans - Pipeline
 Recovered Amount: Not reported
 Recovered Units: Not reported
 Spilled Amount: Not reported
 Spilled Units: Not reported
 Contained: Not reported
 Water Affected: TRIB TO HARDEN LAKE
 Spill Type: Spill
 Area Affected: 0.5 M DITCH
 Fish Killed: Not reported
 Water Supply Affected: NA
 Public Intake: Y
 Incident Status: Not reported

MAP FINDINGS

Map ID
 Direction
 Distance
 Distance (ft.)Site

EDR ID Number
 EPA ID Number

Database(s)

MARATHON HOLLANDSBURG (Continued)

S109845185

SCP:

Facility Id: 200601102
 Facility Type: Petroleum Pipeline
 Indicator Name: Inactive
 Latitude: Not reported
 Longitude: Not reported

81

**240 ROBERT KERRY DRIVE
 MARTINSVILLE, IN 46151**

**IN SPILLS S104322681
 N/A**

SPILL:

Facility ID: 200001098
 Incident Date: 01/19/2000
 Report Date: 01/19/2000
 Material: mineral spirits
 Spill Source: Industrial
 Recovered Amount: Not reported
 Recovered Units: Not reported
 Spilled Amount: Not reported
 Spilled Units: Not reported
 Contained: Not reported
 Water Affected: Not reported
 Spill Type: Other
 Area Affected: Not reported
 Fish Killed: Not reported
 Water Supply Affected: Not reported
 Public Intake: N
 Incident Status: Not reported

Facility ID: 200001098
 Incident Date: 01/19/2000
 Report Date: 01/19/2000
 Material: oil base paint
 Spill Source: Industrial
 Recovered Amount: Not reported
 Recovered Units: Not reported
 Spilled Amount: Not reported
 Spilled Units: Not reported
 Contained: Not reported
 Water Affected: Not reported
 Spill Type: Other
 Area Affected: Not reported
 Fish Killed: Not reported
 Water Supply Affected: Not reported
 Public Intake: N
 Incident Status: Not reported

Facility ID: 200001098
 Incident Date: 01/19/2000
 Report Date: 01/19/2000
 Material: paint thinner
 Spill Source: Industrial
 Recovered Amount: Not reported
 Recovered Units: Not reported
 Spilled Amount: Not reported
 Spilled Units: Not reported

MAP FINDINGS

Map ID
 Direction
 Distance
 Distance (ft.)Site

EDR ID Number
 EPA ID Number

Database(s)

(Continued)

S104322681

Contained:	Not reported
Water Affected:	Not reported
Spill Type:	Other
Area Affected:	Not reported
Fish Killed:	Not reported
Water Supply Affected:	Not reported
Public Intake:	N
Incident Status:	Not reported

81

**240 CURRY RD
 MARTINSVILLE, IN 46151**

**IN SPILLS S103355969
 N/A**

SPILL:

Facility ID:	199009049
Incident Date:	09/12/1990
Report Date:	09/12/1990
Material:	Methylene Chloride
Spill Source:	Trans - Truck
Recovered Amount:	G
Recovered Units:	5.00
Spilled Amount:	5.00
Spilled Units:	Gallons
Contained:	Y
Water Affected:	None
Spill Type:	Spill
Area Affected:	320 Sq Ft
Fish Killed:	0.00
Water Supply Affected:	Not reported
Public Intake:	N
Incident Status:	Not reported

81

**333 CURRY DRIVE
 MARTINSVILLE, IN 46113**

**ERNS 2000550008
 N/A**

[Click this hyperlink](#) while viewing on your computer to access additional ERNS detail in the EDR Site Report.

81

**399 ROBERT CURRY DR
 MARTINSVILLE, IN 46151**

**IN SPILLS S109237651
 N/A**

SPILL:

Facility ID:	200806362
Incident Date:	Not reported
Report Date:	06/09/2008
Material:	DRUMS, EMPTY
Spill Source:	Other
Recovered Amount:	Not reported
Recovered Units:	Not reported
Spilled Amount:	Not reported

MAP FINDINGS

Map ID
 Direction
 Distance
 Distance (ft.)Site

EDR ID Number
 EPA ID Number

Database(s)

(Continued)

S109237651

Spilled Units: Not reported
 Contained: Not reported
 Water Affected: FLOOD WATER
 Spill Type: Hazardous
 Area Affected: NA
 Fish Killed: Not reported
 Water Supply Affected: NA
 Public Intake: N
 Incident Status: Not reported

82

EDR Hist Auto

**1015179185
 N/A**

**1200 MORTON AVE
 MARTINSVILLE, IN 46151**

EDR Historical Auto Stations:

Name: BRENTS AUTO & TRUCK REPAIR
 Year: 2010
 Address: 1200 MORTON AVE

Name: BRENTS AUTO & TRUCK REPAIR SERVICE
 Year: 2011
 Address: 1200 MORTON AVE

Name: BRENTS AUTO & TRUCK REPAIR SERVICE
 Year: 2012
 Address: 1200 MORTON AVE

82

EDR Hist Auto

**1015128899
 N/A**

**1019 MORTON AVE
 MARTINSVILLE, IN 46151**

EDR Historical Auto Stations:

Name: PEARSON BROTHERS NAPA AUTO SERVICE CENTER
 Year: 1999
 Address: 1019 MORTON AVE

Name: PEARSON BROTHERS AUTO SRVC CTR
 Year: 2001
 Address: 1019 MORTON AVE

Name: PEARSON BROTHERS AUTO SRVC CTR
 Year: 2002
 Address: 1019 MORTON AVE

Name: PEARSON BRTHR NAPA AUTO SRVC
 Year: 2003
 Address: 1019 MORTON AVE

Name: PRSN BRTHR NAPA AUTO SRVC CTR
 Year: 2004
 Address: 1019 MORTON AVE

Name: NAPA CAR CARE CENTER INC
 Year: 2005
 Address: 1019 MORTON AVE

MAP FINDINGS

Map ID
 Direction
 Distance
 Distance (ft.)Site

EDR ID Number
 Database(s) EPA ID Number

(Continued)

1015128899

Name: NAPA CAR CARE CENTER INC
 Year: 2007
 Address: 1019 MORTON AVE

Name: NAPA CAR CARE CENTER INC
 Year: 2008
 Address: 1019 MORTON AVE

**82 BROTHERS BODY & PAINT INC
 1009 MORTON AVE
 MOORESVILLE, IN 46151**

**IN MANIFEST S117551216
 N/A**

IN MANIFEST:

Year: 2011
 EPA ID: IND982075475
 Tons Generated: 0.00
 Tons Shipped OffSite: 1.38

Manifest Handler:

EPA Id #: IND982075475
 Generator Type: SQG
 Generator Status: Active Handler
 Transporter Type: Code no longer valid
 Transporter Status: Non Active
 TSD Type: Not reported
 TSD Status: Not reported
 Handler Mailing Address: 1009 MORTON AVE
 Handler Mailing City/State/Zip: MARTINSVILLE, IN 46151
 Contact Name: PATRICK JOHNSON
 Contact Telephone: 765-342-2442
 Contact Type: Environmental Coordinator

Receiver Records:

Report Year: 2006.00000
 TSD EPA Id: IND005081542
 Page Number: 15.00000
 Sub Page: 1.00000
 Generator EPA ID: IND982075475
 Waste Description: SQG00316 CP1335: WASTE PAINT AND AUTO BODY SOLVENT BLEND
 Quantity of Waste: 2563
 Quantity Rec Report Yrly Tons: 1.2815
 Unit of Measure: 1

Shipment Records:

Generator EPA Id: IND982075475
 Actual Generator Type: 2
 Waste Description Shipped: WASTE PAINT RELATED MATERIAL, 3, UN1263, PGII
 Shipped File Page Number: 1
 Number Of TSD Facilities: 1
 Waste Codes on Page Number: 2
 Waste Code: D035
 Tons Of Waste Shipped Year: 1.28150
 TSD Facility EPA ID: IND005081542
 TSD Name: ESSROC CEMENT CORP

Generator EPA Id: IND982075475
 Actual Generator Type: 2

MAP FINDINGS

Map ID
 Direction
 Distance
 Distance (ft.)Site

EDR ID Number
 EPA ID Number

Database(s)

BROTHERS BODY & PAINT INC (Continued)

S117551216

Waste Description Shipped: WASTE PAINT RELATED MATERIAL, 3, UN1263, PGII
 Shipped File Page Number: 1
 Number Of TSD Facilities: 1
 Waste Codes on Page Number: 1
 Waste Code: D001
 Tons Of Waste Shipped Year: 1.28150
 TSD Facility EPA ID: IND005081542
 TSD Name: ESSROC CEMENT CORP

Generator EPA Id: IND982075475
 Actual Generator Type: 2
 Waste Description Shipped: WASTE PAINT RELATED MATERIAL, 3, UN1263, PGII
 Shipped File Page Number: 1
 Number Of TSD Facilities: 1
 Waste Codes on Page Number: 4
 Waste Code: F005
 Tons Of Waste Shipped Year: 1.28150
 TSD Facility EPA ID: IND005081542
 TSD Name: ESSROC CEMENT CORP

Generator EPA Id: IND982075475
 Actual Generator Type: 2
 Waste Description Shipped: WASTE PAINT RELATED MATERIAL, 3, UN1263, PGII
 Shipped File Page Number: 1
 Number Of TSD Facilities: 1
 Waste Codes on Page Number: 3
 Waste Code: F003
 Tons Of Waste Shipped Year: 1.28150
 TSD Facility EPA ID: IND005081542
 TSD Name: ESSROC CEMENT CORP

Generator EPA Id: IND982075475
 Actual Generator Type: 2
 Waste Description Shipped: WASTE PAINT RELATED MATERIAL, 3, UN1263, PGII
 Shipped File Page Number: 2
 Number Of TSD Facilities: 1
 Waste Codes on Page Number: 5
 Waste Code: D018
 Tons Of Waste Shipped Year: 0.22330
 TSD Facility EPA ID: ILD980613913
 TSD Name: SAFETY KLEEN ENVIROSYSTEMS CO
 IN MANIFEST SHIPPER: Has 6 more record(s) for this section. Please contact your EDR Account Executive for more information

Transporter Records:

Report Year: 2006
 Generator EPA ID: IND982075475
 Page Number of Report: 1
 TSD EPA Id: IND985046499
 Num Of Transporters Used: 1

Report Year: 2006
 Generator EPA ID: IND982075475
 Page Number of Report: 2
 TSD EPA Id: OHD986974780
 Num Of Transporters Used: 2

MAP FINDINGS

Map ID
 Direction
 Distance
 Distance (ft.)Site

EDR ID Number

Database(s) EPA ID Number

BROTHERS BODY & PAINT INC (Continued)

S117551216

Report Year: 2006
 Generator EPA ID: IND982075475
 Page Number of Report: 2
 TSD EPA Id: TXR000050930
 Num Of Tranporters Used: 1

Report Year: 2006
 Generator EPA ID: IND982075475
 Page Number of Report: 2
 TSD EPA Id: MOD095038998
 Num Of Tranporters Used: 3

Submitted Records:

EPA Id: IND982075475
 Report Type: Annual report
 Contact Name: PATRICK JOHNSON
 Phone: 765-342-2442
 Contact Address: 1009 MORTON AVE
 Contact Address2: Not reported
 Contact City/State/Zip: MARTINSVILLE, IN 46151

Waste Report:

EPA Id: IND982075475
 Report Type: Annual report
 Page #: 1
 Amount Generated: 0
 Generated Unit Of Measure: Not reported
 Amount Shipped: 3060
 Shipped Unit Of Measure: pounds
 TSD Id: IND005081542
 TSD Name: ESSROC CEMENT CORP
 System Type: H050
 Source Code: Not reported
 Form Code: Not reported
 Description: WASTE PAINT RELATED MATERIAL, 3, UN1263, PGII (PAINT IN DRUMS)

EPA Id: IND982075475
 Report Type: Annual report
 Page #: 2
 Amount Generated: 0
 Generated Unit Of Measure: Not reported
 Amount Shipped: 115.5
 Shipped Unit Of Measure: pounds
 TSD Id: ILD980613913
 TSD Name: SAFETY KLEEN ENVIROSYSTEMS CO
 System Type: H020
 Source Code: Not reported
 Form Code: Not reported
 Description: WASTE PAINT RELATED MATERIAL, 3, UN1263, PGII (PAINT GUN CLEANER)

EPA Id: IND982075475
 Report Type: Annual report
 Page #: 3
 Amount Generated: 0
 Generated Unit Of Measure: Not reported
 Amount Shipped: 115.5

MAP FINDINGS

Map ID
 Direction
 Distance
 Distance (ft.)Site

EDR ID Number
 EPA ID Number

Database(s)

BROTHERS BODY & PAINT INC (Continued)

S117551216

Shipped Unit Of Measure: pounds
 TSD Id: SCD036275626
 TSD Name: GIANT RESOURCE RECOVERY SUMTER INC
 System Type: H020
 Source Code: Not reported
 Form Code: Not reported
 Description: WASTE PAINT RELATED MATERIAL, 3, UN1263, PGII (PAINT GUN CLEANER)

82

**BROTHERS BODY & PAINT INC
 1009 MORTON AVE
 MARTINSVILLE, IN 46151**

**RCRA-CESQG 1000408509
 FINDS IND982075475
 IN IND WASTE
 IN UST
 IN MANIFEST
 ECHO**

RCRA-CESQG:

Date form received by agency: 01/29/2015
 Facility name: BROTHERS BODY & PAINT INC
 Facility address: 1009 MORTON AVE
 MARTINSVILLE, IN 46151
 EPA ID: IND982075475
 Mailing address: MORTON AVE
 MARTINSVILLE, IN 46151
 Contact: PATRICK JOHNSON
 Contact address: MORTON AVE
 MARTINSVILLE, IN 46151
 Contact country: US
 Contact telephone: 765-342-2442
 Contact email: PAT.JOHNSON@BROTHERSBODYANDPAINT.COM
 EPA Region: 05
 Land type: Private
 Classification: Conditionally Exempt Small Quantity Generator
 Description: Handler: generates 100 kg or less of hazardous waste per calendar month, and accumulates 1000 kg or less of hazardous waste at any time; or generates 1 kg or less of acutely hazardous waste per calendar month, and accumulates at any time: 1 kg or less of acutely hazardous waste; or 100 kg or less of any residue or contaminated soil, waste or other debris resulting from the cleanup of a spill, into or on any land or water, of acutely hazardous waste; or generates 100 kg or less of any residue or contaminated soil, waste or other debris resulting from the cleanup of a spill, into or on any land or water, of acutely hazardous waste during any calendar month, and accumulates at any time: 1 kg or less of acutely hazardous waste; or 100 kg or less of any residue or contaminated soil, waste or other debris resulting from the cleanup of a spill, into or on any land or water, of acutely hazardous waste

Owner/Operator Summary:

Owner/operator name: JOHNSON PATRICK
 Owner/operator address: 1009 MORTON AVE
 MARTINSVILLE, 46151
 Owner/operator country: US
 Owner/operator telephone: (765) 342-2442
 Legal status: Private
 Owner/Operator Type: Owner
 Owner/Op start date: 01/01/1900

MAP FINDINGS

Map ID
 Direction
 Distance
 Distance (ft.)Site

EDR ID Number
 EPA ID Number

Database(s)

BROTHERS BODY & PAINT INC (Continued)

1000408509

Owner/Op end date: Not reported

Owner/operator name: JOHNSON PATRICK
 Owner/operator address: MORTON AVE
 MARTINSVILLE, 46151

Owner/operator country: US
 Owner/operator telephone: 765-342-2442

Legal status: Private
 Owner/Operator Type: Operator
 Owner/Op start date: 01/01/1900
 Owner/Op end date: Not reported

Handler Activities Summary:

U.S. importer of hazardous waste: No
 Mixed waste (haz. and radioactive): No
 Recycler of hazardous waste: No
 Transporter of hazardous waste: No
 Treater, storer or disposer of HW: No
 Underground injection activity: No
 On-site burner exemption: No
 Furnace exemption: No
 Used oil fuel burner: No
 Used oil processor: No
 User oil refiner: No
 Used oil fuel marketer to burner: No
 Used oil Specification marketer: No
 Used oil transfer facility: No
 Used oil transporter: No

. Waste code: D001
 . Waste name: IGNITABLE WASTE

. Waste code: F003
 . Waste name: THE FOLLOWING SPENT NONHALOGENATED SOLVENTS: XYLENE, ACETONE, ETHYL ACETATE, ETHYL BENZENE, ETHYL ETHER, METHYL ISOBUTYL KETONE, N-BUTYL ALCOHOL, CYCLOHEXANONE, AND METHANOL; ALL SPENT SOLVENT MIXTURES/BLENDS CONTAINING, BEFORE USE, ONLY THE ABOVE SPENT NONHALOGENATED SOLVENTS; AND ALL SPENT SOLVENT MIXTURES/BLENDS CONTAINING, BEFORE USE, ONE OR MORE OF THE ABOVE NONHALOGENATED SOLVENTS, AND A TOTAL OF TEN PERCENT OR MORE (BY VOLUME) OF ONE OR MORE OF THOSE SOLVENTS LISTED IN F001, F002, F004, AND F005; AND STILL BOTTOMS FROM THE RECOVERY OF THESE SPENT SOLVENTS AND SPENT SOLVENT MIXTURES.

. Waste code: F005
 . Waste name: THE FOLLOWING SPENT NONHALOGENATED SOLVENTS: TOLUENE, METHYL ETHYL KETONE, CARBON DISULFIDE, ISOBUTANOL, PYRIDINE, BENZENE, 2-ETHOXYETHANOL, AND 2-NITROPROPANE; ALL SPENT SOLVENT MIXTURES/BLENDS CONTAINING, BEFORE USE, A TOTAL OF TEN PERCENT OR MORE (BY VOLUME) OF ONE OR MORE OF THE ABOVE NONHALOGENATED SOLVENTS OR THOSE SOLVENTS LISTED IN F001, F002, OR F004; AND STILL BOTTOMS FROM THE RECOVERY OF THESE SPENT SOLVENTS AND SPENT SOLVENT MIXTURES.

Historical Generators:

Date form received by agency: 02/24/1988
 Site name: BROTHERS BODY & PAINT INC

MAP FINDINGS

Map ID
 Direction
 Distance
 Distance (ft.)Site

EDR ID Number

Database(s) EPA ID Number

BROTHERS BODY & PAINT INC (Continued)

1000408509

Classification: Small Quantity Generator

. Waste code: D001
 . Waste name: IGNITABLE WASTE

. Waste code: F003
 . Waste name: THE FOLLOWING SPENT NONHALOGENATED SOLVENTS: XYLENE, ACETONE, ETHYL ACETATE, ETHYL BENZENE, ETHYL ETHER, METHYL ISOBUTYL KETONE, N-BUTYL ALCOHOL, CYCLOHEXANONE, AND METHANOL; ALL SPENT SOLVENT MIXTURES/BLENDS CONTAINING, BEFORE USE, ONLY THE ABOVE SPENT NONHALOGENATED SOLVENTS; AND ALL SPENT SOLVENT MIXTURES/BLENDS CONTAINING, BEFORE USE, ONE OR MORE OF THE ABOVE NONHALOGENATED SOLVENTS, AND A TOTAL OF TEN PERCENT OR MORE (BY VOLUME) OF ONE OR MORE OF THOSE SOLVENTS LISTED IN F001, F002, F004, AND F005; AND STILL BOTTOMS FROM THE RECOVERY OF THESE SPENT SOLVENTS AND SPENT SOLVENT MIXTURES.

. Waste code: F005
 . Waste name: THE FOLLOWING SPENT NONHALOGENATED SOLVENTS: TOLUENE, METHYL ETHYL KETONE, CARBON DISULFIDE, ISOBUTANOL, PYRIDINE, BENZENE, 2-ETHOXYETHANOL, AND 2-NITROPROPANE; ALL SPENT SOLVENT MIXTURES/BLENDS CONTAINING, BEFORE USE, A TOTAL OF TEN PERCENT OR MORE (BY VOLUME) OF ONE OR MORE OF THE ABOVE NONHALOGENATED SOLVENTS OR THOSE SOLVENTS LISTED IN F001, F002, OR F004; AND STILL BOTTOMS FROM THE RECOVERY OF THESE SPENT SOLVENTS AND SPENT SOLVENT MIXTURES.

Facility Has Received Notices of Violations:

Regulation violated: FR - 262.34d5i
 Area of violation: Generators - Pre-transport
 Date violation determined: 10/31/2003
 Date achieved compliance: 12/10/2003
 Violation lead agency: State
 Enforcement action: WRITTEN INFORMAL
 Enforcement action date: 12/10/2003
 Enf. disposition status: Not reported
 Enf. disp. status date: Not reported
 Enforcement lead agency: State
 Proposed penalty amount: Not reported
 Final penalty amount: Not reported
 Paid penalty amount: Not reported

Regulation violated: FR - 262.11
 Area of violation: Generators - General
 Date violation determined: 10/31/2003
 Date achieved compliance: 12/10/2003
 Violation lead agency: State
 Enforcement action: WRITTEN INFORMAL
 Enforcement action date: 12/10/2003
 Enf. disposition status: Not reported
 Enf. disp. status date: Not reported
 Enforcement lead agency: State
 Proposed penalty amount: Not reported
 Final penalty amount: Not reported
 Paid penalty amount: Not reported

Regulation violated: FR - 262.34c1ii
 Area of violation: Generators - Pre-transport

MAP FINDINGS

Map ID
 Direction
 Distance
 Distance (ft.)Site

EDR ID Number
 EPA ID Number

Database(s)

BROTHERS BODY & PAINT INC (Continued)

1000408509

Date violation determined: 10/31/2003
 Date achieved compliance: 12/10/2003
 Violation lead agency: State
 Enforcement action: WRITTEN INFORMAL
 Enforcement action date: 12/10/2003
 Enf. disposition status: Not reported
 Enf. disp. status date: Not reported
 Enforcement lead agency: State
 Proposed penalty amount: Not reported
 Final penalty amount: Not reported
 Paid penalty amount: Not reported

Regulation violated: FR - 262.34/265.173a
 Area of violation: Generators - Pre-transport
 Date violation determined: 10/31/2003
 Date achieved compliance: 12/10/2003
 Violation lead agency: State
 Enforcement action: WRITTEN INFORMAL
 Enforcement action date: 12/10/2003
 Enf. disposition status: Not reported
 Enf. disp. status date: Not reported
 Enforcement lead agency: State
 Proposed penalty amount: Not reported
 Final penalty amount: Not reported
 Paid penalty amount: Not reported

Evaluation Action Summary:
 Evaluation date: 08/17/2010
 Evaluation: COMPLIANCE EVALUATION INSPECTION ON-SITE
 Area of violation: Not reported
 Date achieved compliance: Not reported
 Evaluation lead agency: State

Evaluation date: 11/26/2003
 Evaluation: COMPLIANCE SCHEDULE EVALUATION
 Area of violation: Generators - General
 Date achieved compliance: 12/10/2003
 Evaluation lead agency: State

Evaluation date: 11/26/2003
 Evaluation: COMPLIANCE SCHEDULE EVALUATION
 Area of violation: Generators - Pre-transport
 Date achieved compliance: 12/10/2003
 Evaluation lead agency: State

Evaluation date: 10/31/2003
 Evaluation: COMPLIANCE EVALUATION INSPECTION ON-SITE
 Area of violation: Generators - General
 Date achieved compliance: 12/10/2003
 Evaluation lead agency: State

Evaluation date: 10/31/2003
 Evaluation: COMPLIANCE EVALUATION INSPECTION ON-SITE
 Area of violation: Generators - Pre-transport
 Date achieved compliance: 12/10/2003
 Evaluation lead agency: State

MAP FINDINGS

Map ID
 Direction
 Distance
 Distance (ft.)Site

EDR ID Number
 EPA ID Number

Database(s)

BROTHERS BODY & PAINT INC (Continued)

1000408509

FINDS:

Registry ID: 110003095481

Environmental Interest/Information System

IN-FRS (Indiana - Facility Registry System). The Indiana Department of Environmental Management (I-DEM) has implemented the Indiana-Facility Registry System (I-FRS). The I-FRS provides the interface and processes to link facility data monitored by multiple State and EPA program systems. In addition, I-FRS enables IDEM to reconcile environmental data and exchange it with EPA FRS using the electronic data exchange over the Network Node.

RCRAInfo is a national information system that supports the Resource Conservation and Recovery Act (RCRA) program through the tracking of events and activities related to facilities that generate, transport, and treat, store, or dispose of hazardous waste. RCRAInfo allows RCRA program staff to track the notification, permit, compliance, and corrective action activities required under RCRA.

STATE MASTER

IND WASTE:

Regulatory: IND982075475
 Program: HW
 Reference: Access Point
 Date Data Collect: Not reported
 Object ID: 223060

UST:

Facility ID: 12593
 Owner Id: 5940
 Company Name: Don C Bastin
 Mailing Address: 83 W Garfield Ave
 Mailing Address 2: Not reported
 Mailing City,St,Zip: Martinsville, IN 46151

Tank Number: 1
Tank Status: Permanently Out of Service
 Install Date: Not reported
 Tank Capacity: 1000
 Substance Desc: Gasoline
 Closed Date: 08/01/1992

Tank Number: 2
Tank Status: Permanently Out of Service
 Install Date: Not reported
 Tank Capacity: 1000
 Substance Desc: Gasoline
 Closed Date: 08/01/1992

Tank Number: 3
Tank Status: Permanently Out of Service

MAP FINDINGS

Map ID
 Direction
 Distance
 Distance (ft.)Site

EDR ID Number
 EPA ID Number

Database(s)

BROTHERS BODY & PAINT INC (Continued)

1000408509

Install Date: Not reported
 Tank Capacity: 550
 Substance Desc: Used Oil
 Closed Date: 08/01/1992

IN MANIFEST:

Year: 2013
 EPA ID: IND982075475
 Tons Generated: 0.00
 Tons Shipped OffSite: 1.22

Manifest Handler:

EPA Id #: IND982075475
 Generator Type: SQG
 Generator Status: Active Handler
 Transporter Type: Code no longer valid
 Transporter Status: Non Active
 TSD Type: Not reported
 TSD Status: Not reported
 Handler Mailing Address: 1009 MORTON AVE
 Handler Mailing City/State/Zip: MARTINSVILLE, IN 46151
 Contact Name: PATRICK JOHNSON
 Contact Telephone: 765-342-2442
 Contact Type: Environmental Coordinator

Receiver Records:

Report Year: 2006.00000
 TSD EPA Id: IND005081542
 Page Number: 15.00000
 Sub Page: 1.00000
 Generator EPA ID: IND982075475
 Waste Description: SQG00316 CP1335: WASTE PAINT AND AUTO BODY SOLVENT BLEND
 Quantity of Waste: 2563
 Quantity Rec Report Yrly Tons: 1.2815
 Unit of Measure: 1

Shipment Records:

Generator EPA Id: IND982075475
 Actual Generator Type: 2
 Waste Description Shipped: WASTE PAINT RELATED MATERIAL, 3, UN1263, PGII
 Shipped File Page Number: 1
 Number Of TSD Facilities: 1
 Waste Codes on Page Number: 2
 Waste Code: D035
 Tons Of Waste Shipped Year: 1.28150
 TSD Facility EPA ID: IND005081542
 TSD Name: ESSROC CEMENT CORP

Generator EPA Id: IND982075475
 Actual Generator Type: 2
 Waste Description Shipped: WASTE PAINT RELATED MATERIAL, 3, UN1263, PGII
 Shipped File Page Number: 1
 Number Of TSD Facilities: 1
 Waste Codes on Page Number: 1
 Waste Code: D001
 Tons Of Waste Shipped Year: 1.28150

MAP FINDINGS

Map ID
 Direction
 Distance
 Distance (ft.)Site

EDR ID Number
 EPA ID Number

Database(s)

BROTHERS BODY & PAINT INC (Continued)

1000408509

TSD Facility EPA ID: IND005081542
 TSD Name: ESSROC CEMENT CORP

Generator EPA Id: IND982075475
 Actual Generator Type: 2
 Waste Description Shipped: WASTE PAINT RELATED MATERIAL, 3, UN1263, PGII
 Shipped File Page Number: 1
 Number Of TSD Facilities: 1
 Waste Codes on Page Number: 4
 Waste Code: F005
 Tons Of Waste Shipped Year: 1.28150
 TSD Facility EPA ID: IND005081542
 TSD Name: ESSROC CEMENT CORP

Generator EPA Id: IND982075475
 Actual Generator Type: 2
 Waste Description Shipped: WASTE PAINT RELATED MATERIAL, 3, UN1263, PGII
 Shipped File Page Number: 1
 Number Of TSD Facilities: 1
 Waste Codes on Page Number: 3
 Waste Code: F003
 Tons Of Waste Shipped Year: 1.28150
 TSD Facility EPA ID: IND005081542
 TSD Name: ESSROC CEMENT CORP

Generator EPA Id: IND982075475
 Actual Generator Type: 2
 Waste Description Shipped: WASTE PAINT RELATED MATERIAL, 3, UN1263, PGII
 Shipped File Page Number: 2
 Number Of TSD Facilities: 1
 Waste Codes on Page Number: 5
 Waste Code: D018
 Tons Of Waste Shipped Year: 0.22330
 TSD Facility EPA ID: ILD980613913
 TSD Name: SAFETY KLEEN ENVIROSYSTEMS CO
 IN MANIFEST SHIPPER: Has 6 more record(s) for this section. Please contact your EDR Account Executive for more information

Transporter Records:

Report Year: 2006
 Generator EPA ID: IND982075475
 Page Number of Report: 1
 TSD EPA Id: IND985046499
 Num Of Transporters Used: 1

Report Year: 2006
 Generator EPA ID: IND982075475
 Page Number of Report: 2
 TSD EPA Id: OHD986974780
 Num Of Transporters Used: 2

Report Year: 2006
 Generator EPA ID: IND982075475
 Page Number of Report: 2
 TSD EPA Id: TXR000050930
 Num Of Transporters Used: 1

MAP FINDINGS

Map ID
 Direction
 Distance
 Distance (ft.)Site

EDR ID Number

Database(s) EPA ID Number

BROTHERS BODY & PAINT INC (Continued)

1000408509

Report Year: 2006
 Generator EPA ID: IND982075475
 Page Number of Report: 2
 TSD EPA Id: MOD095038998
 Num Of Transporters Used: 3

Submitted Records:

EPA Id: IND982075475
 Report Type: Annual report
 Contact Name: PATRICK JOHNSON
 Phone: 765-342-2442
 Contact Address: 1009 MORTON AVE
 Contact Address2: Not reported
 Contact City/State/Zip: MARTINSVILLE, IN 46151

Waste Report:

EPA Id: IND982075475
 Report Type: Annual report
 Page #: 1
 Amount Generated: 0
 Generated Unit Of Measure: Not reported
 Amount Shipped: 3060
 Shipped Unit Of Measure: pounds
 TSD Id: IND005081542
 TSD Name: ESSROC CEMENT CORP
 System Type: H050
 Source Code: Not reported
 Form Code: Not reported
 Description: WASTE PAINT RELATED MATERIAL, 3, UN1263, PGII (PAINT IN DRUMS)

EPA Id: IND982075475
 Report Type: Annual report
 Page #: 2
 Amount Generated: 0
 Generated Unit Of Measure: Not reported
 Amount Shipped: 115.5
 Shipped Unit Of Measure: pounds
 TSD Id: ILD980613913
 TSD Name: SAFETY KLEEN ENVIROSYSTEMS CO
 System Type: H020
 Source Code: Not reported
 Form Code: Not reported
 Description: WASTE PAINT RELATED MATERIAL, 3, UN1263, PGII (PAINT GUN CLEANER)

EPA Id: IND982075475
 Report Type: Annual report
 Page #: 3
 Amount Generated: 0
 Generated Unit Of Measure: Not reported
 Amount Shipped: 115.5
 Shipped Unit Of Measure: pounds
 TSD Id: SCD036275626
 TSD Name: GIANT RESOURCE RECOVERY SUMTER INC
 System Type: H020
 Source Code: Not reported
 Form Code: Not reported

MAP FINDINGS

Map ID
 Direction
 Distance
 Distance (ft.)Site

EDR ID Number

Database(s) EPA ID Number

BROTHERS BODY & PAINT INC (Continued)

1000408509

Description: WASTE PAINT RELATED MATERIAL, 3, UN1263, PGII (PAINT GUN CLEANER)

Year: 2012
 EPA ID: IND982075475
 Tons Generated: 0.00
 Tons Shipped OffSite: 1.18

Year: 2010
 EPA ID: IND982075475
 Tons Generated: 0.00
 Tons Shipped OffSite: 1.25

Year: Not reported
 EPA ID: IND982075475
 Tons Generated: Not reported
 Tons Shipped OffSite: Not reported

Year: Not reported
 EPA ID: IND982075475
 Tons Generated: Not reported
 Tons Shipped OffSite: Not reported

[Click this hyperlink](#) while viewing on your computer to access 6 additional IN MANIFEST: record(s) in the EDR Site Report.

ECHO:

Envid: 1000408509
 Registry ID: 110003095481
 DFR URL: http://echo.epa.gov/detailed_facility_report?fid=110003095481

82

DONALD ARNOLD-ARNOLD TIRE CO
920 MORTON AVE
MARTINSVILLE, IN 46151

IN UST U000187094
N/A

UST:

Facility ID: 10714
 Owner Id: 5944
 Company Name: Donald Arnold-Arnold Tire Co
 Mailing Address: 920 Morton Ave
 Mailing Address 2: Not reported
 Mailing City,St,Zip: Martinsville, IN 46151

Tank Number: 1
Tank Status: Permanently Out of Service
 Install Date: Not reported
 Tank Capacity: 275
 Substance Desc: Used Oil
 Closed Date: Not reported

MAP FINDINGS

Map ID Direction EDR ID Number
 Distance Database(s) EPA ID Number
 Distance (ft.)Site

**82 AUTOZONE
 869 MORTON AVE.
 MARTINSVILLE, IN 46151**

**IN SWRCY S109949463
 N/A**

SWRCY:
 Program Company: Not reported
 Program Contact Name: Not reported
 Address: Not reported
 City: Not reported
 State: Not reported
 Zip: Not reported
 Contact Phone: Not reported
 County: Not reported
 Entity Type: Not reported
 Sites Notes: Not reported
 Customers: Not reported
 Materials Accepted: Leadacid Batteries (automobile)
 Website: Not reported
 Contact Name: Not reported
 Manufacturer: Not reported
 Processor: Not reported
 Broker: Not reported
 Other: Not reported
 Automotive Fluids: Not reported
 Batteries: Not reported
 Construction/Related Products: Not reported
 Electronics/Related Products: Not reported
 Glass: Not reported
 Industrial Materials: Not reported
 Metals: Not reported
 Paper: Not reported
 Plastics: Not reported
 Rubber: Not reported
 Textiles: Not reported
 Wood/Organics: Not reported

**82 IGC-MARTINSVILLE SVC CTR
 689 S MORTON ST
 MARTINSVILLE, IN 46151**

**RCRA-CESQG 1005443463
 FINDS INR000106393
 IN MANIFEST
 ECHO**

RCRA-CESQG:
 Date form received by agency: 01/07/2004
 Facility name: IGC-MARTINSVILLE SVC CTR
 Facility address: 689 S MORTON ST
 MARTINSVILLE, IN 46151
 EPA ID: INR000106393
 Mailing address: PO BOX 209
 EVANSVILLE, IN 47702
 Contact: LISA MESSINGER
 Contact address: PO BOX 209
 EVANSVILLE, IN 47702
 Contact country: US
 Contact telephone: (812) 491-4666
 Contact email: Not reported
 EPA Region: 05
 Classification: Conditionally Exempt Small Quantity Generator
 Description: Handler: generates 100 kg or less of hazardous waste per calendar month, and accumulates 1000 kg or less of hazardous waste at any time; or generates 1 kg or less of acutely hazardous waste per calendar

MAP FINDINGS

Map ID
 Direction
 Distance
 Distance (ft.)Site

EDR ID Number

Database(s) EPA ID Number

IGC-MARTINSVILLE SVC CTR (Continued)

1005443463

month, and accumulates at any time: 1 kg or less of acutely hazardous waste; or 100 kg or less of any residue or contaminated soil, waste or other debris resulting from the cleanup of a spill, into or on any land or water, of acutely hazardous waste; or generates 100 kg or less of any residue or contaminated soil, waste or other debris resulting from the cleanup of a spill, into or on any land or water, of acutely hazardous waste during any calendar month, and accumulates at any time: 1 kg or less of acutely hazardous waste; or 100 kg or less of any residue or contaminated soil, waste or other debris resulting from the cleanup of a spill, into or on any land or water, of acutely hazardous waste

Owner/Operator Summary:

Owner/operator name: INDIANA GAS CO INC
 Owner/operator address: 20 NW FOURTH ST
 EVANSVILLE, IN 47702
 Owner/operator country: US
 Owner/operator telephone: (812) 491-4666
 Legal status: Private
 Owner/Operator Type: Owner
 Owner/Op start date: 04/10/2002
 Owner/Op end date: Not reported

Owner/operator name: IGC-MARTINSVILLE SVC CTR
 Owner/operator address: Not reported
 Not reported
 Owner/operator country: US
 Owner/operator telephone: Not reported
 Legal status: Private
 Owner/Operator Type: Operator
 Owner/Op start date: 02/12/2003
 Owner/Op end date: Not reported

Handler Activities Summary:

U.S. importer of hazardous waste: No
 Mixed waste (haz. and radioactive): No
 Recycler of hazardous waste: No
 Transporter of hazardous waste: No
 Treater, storer or disposer of HW: No
 Underground injection activity: No
 On-site burner exemption: No
 Furnace exemption: No
 Used oil fuel burner: No
 Used oil processor: No
 User oil refiner: No
 Used oil fuel marketer to burner: No
 Used oil Specification marketer: No
 Used oil transfer facility: No
 Used oil transporter: No

. Waste code: D001
 . Waste name: IGNITABLE WASTE
 . Waste code: D009
 . Waste name: MERCURY

MAP FINDINGS

Map ID
 Direction
 Distance
 Distance (ft.)Site

EDR ID Number
 EPA ID Number

Database(s)

IGC-MARTINSVILLE SVC CTR (Continued)

1005443463

Historical Generators:

Date form received by agency: 02/12/2003
 Site name: IGC-MARTINSVILLE SVC CTR
 Classification: Small Quantity Generator

. Waste code: D001
 . Waste name: IGNITABLE WASTE

. Waste code: D009
 . Waste name: MERCURY

Date form received by agency: 04/10/2002
 Site name: IN GAS SVC CTR
 Classification: Small Quantity Generator

. Waste code: D009
 . Waste name: MERCURY

Violation Status: No violations found

FINDS:

Registry ID: 110012273100

Environmental Interest/Information System

IN-FRS (Indiana - Facility Registry System). The Indiana Department of Environmental Management (I-DEM) has implemented the Indiana-Facility Registry System (I-FRS). The I-FRS provides the interface and processes to link facility data monitored by multiple State and EPA program systems. In addition, I-FRS enables IDEM to reconcile environmental data and exchange it with EPA FRS using the electronic data exchange over the Network Node.

RCRAInfo is a national information system that supports the Resource Conservation and Recovery Act (RCRA) program through the tracking of events and activities related to facilities that generate, transport, and treat, store, or dispose of hazardous waste. RCRAInfo allows RCRA program staff to track the notification, permit, compliance, and corrective action activities required under RCRA.

IN MANIFEST:

Year: Not reported
 EPA ID: INR000106393
 Tons Generated: Not reported
 Tons Shipped OffSite: Not reported

Manifest Handler:

EPA Id #: INR000106393
 Generator Type: CEG
 Generator Status: Active Handler
 Transporter Type: Code no longer valid
 Transporter Status: Non Active
 TSD Type: Not reported
 TSD Status: Not reported
 Handler Mailing Address: PO BOX 209
 Handler Mailing City/State/Zip: EVANSVILLE, IN 47702

MAP FINDINGS

Map ID Direction Distance Distance (ft.)Site Database(s) EPA ID Number EDR ID Number

IGC-MARTINSVILLE SVC CTR (Continued)

1005443463

Contact Name: LISA MESSINGER
 Contact Telephone: 812-491-4666
 Contact Type: Environmental Coordinator

Year: Not reported
 EPA ID: INR000106393
 Tons Generated: Not reported
 Tons Shipped OffSite: Not reported

Year: Not reported
 EPA ID: INR000106393
 Tons Generated: Not reported
 Tons Shipped OffSite: Not reported

ECHO:
 Envid: 1005443463
 Registry ID: 110012273100
 DFR URL: http://echo.epa.gov/detailed_facility_report?fid=110012273100

**82 INDIANA GAS COMPANY INC
 689 MORTON AVE
 MARTINSVILLE, IN 46151**

**IN UST U001078094
 N/A**

UST:
 Facility ID: 4031
 Owner Id: 5245
 Company Name: Indiana Gas Company Inc
 Mailing Address: PO Box 209 One Vectren Sq
 Mailing Address 2: Not reported
 Mailing City, St, Zip: EVANSVILLE, IN 47702

Tank Number: 1
Tank Status: Permanently Out of Service
 Install Date: Not reported
 Tank Capacity: 1000
 Substance Desc: Gasoline
 Closed Date: 01/05/1989

**83 351 E MAHALASVILLE RD
 MARTINSVILLE, IN 46151**

**IN OISC S112247252
 N/A**

OISC:
 Name: OISC
 Physical Address: Not reported
 Mailing Address: 351 E MAHALASVILLE RD
 Phone: 765-342-3722
 EMail: Not reported
 Applicator Name: CHARLES DEAN LEONARD

MAP FINDINGS

Map ID			EDR ID Number
Direction			
Distance			
Distance (ft.)Site		Database(s)	EPA ID Number

83	165 SOUTHVIEW DR MARTINSVILLE, IN 46151	IN SPILLS	S109237652 N/A
-----------	--	------------------	---------------------------

SPILL:

Facility ID:	200806363
Incident Date:	Not reported
Report Date:	06/09/2008
Material:	LIQUID PROPANE TANK OVERTURNED, DISCONNECTED BY FLOOD
Spill Source:	Commercial
Recovered Amount:	Not reported
Recovered Units:	Not reported
Spilled Amount:	Not reported
Spilled Units:	Not reported
Contained:	Not reported
Water Affected:	FLOOD WATER
Spill Type:	Hazardous
Area Affected:	NA
Fish Killed:	Not reported
Water Supply Affected:	NA
Public Intake:	N
Incident Status:	Not reported

83	FAMILY CHEVROLET 55 S COMMERCIAL ST MARTINSVILLE, IN 46151	FINDS ECHO	1016797707 N/A
-----------	---	-----------------------	---------------------------

FINDS:

Registry ID:	110058458235
--------------	--------------

Environmental Interest/Information System
STATE MASTER

ECHO:

Envid:	1016797707
Registry ID:	110058458235
DFR URL:	http://echo.epa.gov/detailed_facility_report?fid=110058458235

83	459 COMMERCIAL BLVD MARTINSVILLE, IN 46151	EDR Hist Cleaner	1015063743 N/A
-----------	---	-------------------------	---------------------------

EDR Historical Cleaners:

Name:	LAUNDRY BASKET AND TANNING CENTER THE
Year:	1999
Address:	459 COMMERCIAL BLVD
Name:	LAUNDRY BASKET AND TANNING CENTER THE
Year:	2000
Address:	459 COMMERCIAL BLVD

MAP FINDINGS

Map ID			EDR ID Number
Direction			
Distance			
Distance (ft.)	Site	Database(s)	EPA ID Number

83	BIGFOOT 54 320 SOUTHVIEW DR MARTINSVILLE, IN 46151	FINDS ECHO	1004488271 N/A
-----------	---	-----------------------------	---------------------------------

FINDS:

Registry ID: 110058579453

Environmental Interest/Information System
STATE MASTER

Registry ID: 110012043029

Environmental Interest/Information System
IN-FRS (Indiana - Facility Registry System). The Indiana Department of Environmental Management (I-DEM) has implemented the Indiana-Facility Registry System (I-FRS). The I-FRS provides the interface and processes to link facility data monitored by multiple State and EPA program systems. In addition, I-FRS enables IDEM to reconcile environmental data and exchange it with EPA FRS using the electronic data exchange over the Network Node.

ECHO:

Envid: 1004488271
 Registry ID: 110012043029
 DFR URL: http://echo.epa.gov/detailed_facility_report?fid=110012043029

Envid: 1004488271
 Registry ID: 110058579453
 DFR URL: http://echo.epa.gov/detailed_facility_report?fid=110058579453

83	471 COMMERCIAL DRIVE MARTINSVILLE, IN 46151	IN SPILLS	S109237649 N/A
-----------	--	------------------	---------------------------------

SPILL:

Facility ID: 200806360
 Incident Date: 06/07/2008
 Report Date: 06/09/2008
 Material: WASTE OIL TANK
 Spill Source: Other
 Recovered Amount: Not reported
 Recovered Units: Not reported
 Spilled Amount: Not reported
 Spilled Units: Not reported
 Contained: Not reported
 Water Affected: FLOOD WATER
 Spill Type: Other
 Area Affected: NA
 Fish Killed: Not reported
 Water Supply Affected: NA
 Public Intake: N
 Incident Status: Not reported

MAP FINDINGS

Map ID
 Direction
 Distance
 Distance (ft.)Site

EDR ID Number

Database(s) EPA ID Number

83

**493 COMMERCIAL BLVD
 MARTINSVILLE, IN 46151**

IN SPILLS

**S109237650
 N/A**

SPILL:

Facility ID: 200806361
 Incident Date: Not reported
 Report Date: 06/09/2008
 Material: ALLEGED FLOATING TANKS, DRUMS
 Spill Source: Other
 Recovered Amount: Not reported
 Recovered Units: Not reported
 Spilled Amount: Not reported
 Spilled Units: Not reported
 Contained: Not reported
 Water Affected: NONE
 Spill Type: Hazardous
 Area Affected: NA
 Fish Killed: Not reported
 Water Supply Affected: NA
 Public Intake: N
 Incident Status: Not reported

83

**555 COMMERCIAL DRIVE
 MARTINSVILLE, IN 46151**

IN SPILLS

**S108986479
 N/A**

SPILL:

Facility ID: 200803036
 Incident Date: 03/04/2008
 Report Date: 03/04/2008
 Material: GAS
 Spill Source: Leaking Underground Tank
 Recovered Amount: Not reported
 Recovered Units: Not reported
 Spilled Amount: Not reported
 Spilled Units: Not reported
 Contained: Not reported
 Water Affected: Not reported
 Spill Type: Spill
 Area Affected: SOIL
 Fish Killed: Not reported
 Water Supply Affected: Not reported
 Public Intake: N
 Incident Status: Not reported

83

**TIM WILSON CHEV-BUICK INC
 555 COMMERCIAL DRIVE
 MARTINSVILLE, IN 46151**

**IN LUST
 IN UST**

**U001081048
 N/A**

LUST:

Facility ID: 12735
 Incident Number: 200803036
 Description: NFA-Unconditional Closure
 Priority: Low

UST:

Facility ID: 12735

MAP FINDINGS

Map ID
 Direction
 Distance
 Distance (ft.)Site

EDR ID Number
 EPA ID Number

Database(s)

TIM WILSON CHEV-BUICK INC (Continued)

U001081048

Owner Id: 6841
 Company Name: Tim Wilson Chev-Buick Inc
 Mailing Address: 555 Commercial Dr
 Mailing Address 2: Not reported
 Mailing City,St,Zip: Martinsville, IN 46151

 Tank Number: 1
Tank Status: Permanently Out of Service
 Install Date: Not reported
 Tank Capacity: 500
 Substance Desc: Used Oil
 Closed Date: 02/04/2008

83

**TIM WILSON CHEVY BUICK INC
 555 COMMERCIAL DR
 MARTINSVILLE, IN 46151**

**RCRA NonGen / NLR
 FINDS
 IN MANIFEST
 ECHO**

**1000384487
 IND055480404**

RCRA NonGen / NLR:

Date form received by agency: 06/09/2004
 Facility name: WILSON TIM CHEVY BUICK INC
 Facility address: 555 COMMERCIAL DR
 MARTINSVILLE, IN 46151

 EPA ID: IND055480404
 Contact: DAVID BARGER
 Contact address: 555 COMMERCIAL DR
 MARTINSVILLE, IN 46151

 Contact country: US
 Contact telephone: (317) 342-3376
 Contact email: Not reported
 EPA Region: 05
 Classification: Non-Generator
 Description: Handler: Non-Generators do not presently generate hazardous waste

Owner/Operator Summary:

Owner/operator name: WILSON TIM CHEVY BUICK INC
 Owner/operator address: ADDRESS NOT REPORTED
 CITY NOT REPORTED, AK 99998

 Owner/operator country: Not reported
 Owner/operator telephone: (312) 555-1212
 Legal status: Private
 Owner/Operator Type: Owner
 Owner/Op start date: Not reported
 Owner/Op end date: Not reported

 Owner/operator name: NAME NOT REPORTED
 Owner/operator address: ADDRESS NOT REPORTED
 CITY NOT REPORTED, AK 99998

 Owner/operator country: Not reported
 Owner/operator telephone: (312) 555-1212
 Legal status: Private
 Owner/Operator Type: Operator
 Owner/Op start date: Not reported
 Owner/Op end date: Not reported

Handler Activities Summary:

U.S. importer of hazardous waste: No

MAP FINDINGS

Map ID
 Direction
 Distance
 Distance (ft.)Site

EDR ID Number
 EPA ID Number

Database(s)

TIM WILSON CHEVY BUICK INC (Continued)

1000384487

Mixed waste (haz. and radioactive): No
 Recycler of hazardous waste: No
 Transporter of hazardous waste: No
 Treater, storer or disposer of HW: No
 Underground injection activity: No
 On-site burner exemption: No
 Furnace exemption: No
 Used oil fuel burner: No
 Used oil processor: No
 User oil refiner: No
 Used oil fuel marketer to burner: No
 Used oil Specification marketer: No
 Used oil transfer facility: No
 Used oil transporter: No

. Waste code: D001
 . Waste name: IGNITABLE WASTE

. Waste code: F002
 . Waste name: THE FOLLOWING SPENT HALOGENATED SOLVENTS: TETRACHLOROETHYLENE, METHYLENE CHLORIDE, TRICHLOROETHYLENE, 1,1,1-TRICHLOROETHANE, CHLOROBENZENE, 1,1,2-TRICHLORO-1,2,2-TRIFLUOROETHANE, ORTHO-DICHLOROBENZENE, TRICHLOROFLUOROMETHANE, AND 1,1,2, TRICHLOROETHANE; ALL SPENT SOLVENT MIXTURES/BLENDS CONTAINING, BEFORE USE, A TOTAL OF TEN PERCENT OR MORE (BY VOLUME) OF ONE OR MORE OF THE ABOVE HALOGENATED SOLVENTS OR THOSE SOLVENTS LISTED IN F001, F004, AND F005; AND STILL BOTTOMS FROM THE RECOVERY OF THESE SPENT SOLVENTS AND SPENT SOLVENT MIXTURES.

. Waste code: F004
 . Waste name: THE FOLLOWING SPENT NONHALOGENATED SOLVENTS: CRESOLS, CRESYLIC ACID, AND NITROBENZENE; AND THE STILL BOTTOMS FROM THE RECOVERY OF THESE SOLVENTS; ALL SPENT SOLVENT MIXTURES/BLENDS CONTAINING, BEFORE USE, A TOTAL OF TEN PERCENT OR MORE (BY VOLUME) OF ONE OR MORE OF THE ABOVE NONHALOGENATED SOLVENTS OR THOSE SOLVENTS LISTED IN F001, F002, AND F005; AND STILL BOTTOMS FROM THE RECOVERY OF THESE SPENT SOLVENTS AND SPENT SOLVENT MIXTURES.

Historical Generators:

Date form received by agency: 10/30/1989
 Site name: WILSON TIM CHEVY BUICK INC
 Classification: Small Quantity Generator

. Waste code: D000
 . Waste name: Not Defined

. Waste code: D001
 . Waste name: IGNITABLE WASTE

. Waste code: F002
 . Waste name: THE FOLLOWING SPENT HALOGENATED SOLVENTS: TETRACHLOROETHYLENE, METHYLENE CHLORIDE, TRICHLOROETHYLENE, 1,1,1-TRICHLOROETHANE, CHLOROBENZENE, 1,1,2-TRICHLORO-1,2,2-TRIFLUOROETHANE, ORTHO-DICHLOROBENZENE, TRICHLOROFLUOROMETHANE, AND 1,1,2, TRICHLOROETHANE; ALL SPENT SOLVENT MIXTURES/BLENDS CONTAINING, BEFORE USE, A TOTAL OF TEN PERCENT OR MORE (BY VOLUME) OF ONE OR MORE OF THE ABOVE HALOGENATED SOLVENTS OR THOSE SOLVENTS LISTED IN F001, F004, AND

MAP FINDINGS

Map ID
 Direction
 Distance
 Distance (ft.)Site

EDR ID Number
 EPA ID Number

Database(s)

TIM WILSON CHEVY BUICK INC (Continued)

1000384487

F005; AND STILL BOTTOMS FROM THE RECOVERY OF THESE SPENT SOLVENTS AND SPENT SOLVENT MIXTURES.

. Waste code: F004
 . Waste name: THE FOLLOWING SPENT NONHALOGENATED SOLVENTS: CRESOLS, CRESYLIC ACID, AND NITROBENZENE; AND THE STILL BOTTOMS FROM THE RECOVERY OF THESE SOLVENTS; ALL SPENT SOLVENT MIXTURES/BLENDS CONTAINING, BEFORE USE, A TOTAL OF TEN PERCENT OR MORE (BY VOLUME) OF ONE OR MORE OF THE ABOVE NONHALOGENATED SOLVENTS OR THOSE SOLVENTS LISTED IN F001, F002, AND F005; AND STILL BOTTOMS FROM THE RECOVERY OF THESE SPENT SOLVENTS AND SPENT SOLVENT MIXTURES.

Violation Status: No violations found

FINDS:

Registry ID: 110003081290

Environmental Interest/Information System

IN-FRS (Indiana - Facility Registry System). The Indiana Department of Environmental Management (I-DEM) has implemented the Indiana-Facility Registry System (I-FRS). The I-FRS provides the interface and processes to link facility data monitored by multiple State and EPA program systems. In addition, I-FRS enables IDEM to reconcile environmental data and exchange it with EPA FRS using the electronic data exchange over the Network Node.

RCRAInfo is a national information system that supports the Resource Conservation and Recovery Act (RCRA) program through the tracking of events and activities related to facilities that generate, transport, and treat, store, or dispose of hazardous waste. RCRAInfo allows RCRA program staff to track the notification, permit, compliance, and corrective action activities required under RCRA.

STATE MASTER

IN MANIFEST:

Year: Not reported
 EPA ID: IND055480404
 Tons Generated: Not reported
 Tons Shipped OffSite: Not reported

Manifest Handler:

EPA Id #: IND055480404
 Generator Type: Not reported
 Generator Status: Dead Mail, mail was returned
 Transporter Type: Code no longer valid
 Transporter Status: Non Active
 TSD Type: Not reported
 TSD Status: Not reported
 Handler Mailing Address: 555 COMMERCIAL DR
 Handler Mailing City/State/Zip: MARTINSVILLE, IN 46151
 Contact Name: DAVID BARGER
 Contact Telephone: 765-342-3376
 Contact Type: Environmental Coordinator

MAP FINDINGS

Map ID			EDR ID Number
Direction			
Distance			
Distance (ft.)Site		Database(s)	EPA ID Number

TIM WILSON CHEVY BUICK INC (Continued)

1000384487

Year: Not reported
 EPA ID: IND055480404
 Tons Generated: Not reported
 Tons Shipped OffSite: Not reported

Year: Not reported
 EPA ID: IND055480404
 Tons Generated: Not reported
 Tons Shipped OffSite: Not reported

ECHO:
 Envid: 1000384487
 Registry ID: 110003081290
 DFR URL: http://echo.epa.gov/detailed_facility_report?fid=110003081290

**83 TIM WILSON CHEV-BUICK INC
 555 COMMERCIAL DRIVE
 MARTINSVILLE, IN**

**IN RGA LUST S116013646
 N/A**

RGA LUST:

2012	TIM WILSON CHEV-BUICK INC	555 COMMERCIAL DRIVE
2011	TIM WILSON CHEV-BUICK INC	555 COMMERCIAL DRIVE
2010	TIM WILSON CHEV-BUICK INC	555 COMMERCIAL DRIVE
2009	TIM WILSON CHEV-BUICK INC	555 COMMERCIAL DRIVE
2008	TIM WILSON CHEV-BUICK INC	555 COMMERCIAL DRIVE

**83 WALGREEN STORE #7676
 1900 S OHIO ST
 MARTINSVILLE, IN 46151**

**FINDS 1011919174
 ECHO N/A**

FINDS:

Registry ID: 110037389402

Environmental Interest/Information System

RCRAInfo is a national information system that supports the Resource Conservation and Recovery Act (RCRA) program through the tracking of events and activities related to facilities that generate, transport, and treat, store, or dispose of hazardous waste. RCRAInfo allows RCRA program staff to track the notification, permit, compliance, and corrective action activities required under RCRA.

STATE MASTER

ECHO:

Envid: 1011919174
 Registry ID: 110037389402
 DFR URL: http://echo.epa.gov/detailed_facility_report?fid=110037389402

MAP FINDINGS

Map ID
 Direction
 Distance
 Distance (ft.)Site

EDR ID Number
 EPA ID Number

Database(s)

**83 WALGREEN STORE #7676
 1900 S OHIO ST
 MARTINSVILLE, IN 46151**

**RCRA NonGen / NLR 1011488753
 INR000124271**

RCRA NonGen / NLR:

Date form received by agency: 02/27/2009
 Facility name: WALGREEN STORE #7676
 Facility address: 1900 S OHIO ST
 MARTINSVILLE, IN 46151
 EPA ID: INR000124271
 Mailing address: 106 WILMOT RD
 MS #1620
 DEERFIELD, IL 60015
 Contact: BRIAN WASHBURN
 Contact address: 200 WILMOT RD
 DEERFIELD, IL 60015
 Contact country: US
 Contact telephone: (765) 349-2340
 Contact email: Not reported
 EPA Region: 05
 Classification: Non-Generator
 Description: Handler: Non-Generators do not presently generate hazardous waste

Owner/Operator Summary:

Owner/operator name: WALGREEN CO
 Owner/operator address: Not reported
 Not reported
 Owner/operator country: Not reported
 Owner/operator telephone: Not reported
 Legal status: Private
 Owner/Operator Type: Operator
 Owner/Op start date: 08/20/2003
 Owner/Op end date: Not reported
 Owner/operator name: OHIO AND 37 LLC
 Owner/operator address: 30 S MERIDIAN ST
 INDIANAPOLIS, IN 46204
 Owner/operator country: US
 Owner/operator telephone: Not reported
 Legal status: Private
 Owner/Operator Type: Owner
 Owner/Op start date: 08/20/2003
 Owner/Op end date: Not reported

Handler Activities Summary:

U.S. importer of hazardous waste: No
 Mixed waste (haz. and radioactive): No
 Recycler of hazardous waste: No
 Transporter of hazardous waste: No
 Treater, storer or disposer of HW: No
 Underground injection activity: No
 On-site burner exemption: No
 Furnace exemption: No
 Used oil fuel burner: No
 Used oil processor: No
 User oil refiner: No
 Used oil fuel marketer to burner: No
 Used oil Specification marketer: No

MAP FINDINGS

Map ID			EDR ID Number
Direction			
Distance			
Distance (ft.)Site		Database(s)	EPA ID Number

WALGREEN STORE #7676 (Continued)

1011488753

Used oil transfer facility: No
 Used oil transporter: No

Historical Generators:

Date form received by agency: 06/11/2008
 Site name: WALGREEN STORE #7676
 Classification: Small Quantity Generator

. Waste code: D001
 . Waste name: IGNITABLE WASTE

. Waste code: D002
 . Waste name: CORROSIVE WASTE

Violation Status: No violations found

83

**IN SPILLS S113813021
N/A**

**1860 SOUTH OHIO STREET
MARTINSVILLE, IN 46151**

SPILL:

Facility ID: 38332
 Incident Date: Not reported
 Report Date: 07/12/2013
 Material: Not reported
 Spill Source: Not reported
 Recovered Amount: Not reported
 Recovered Units: Not reported
 Spilled Amount: Not reported
 Spilled Units: Not reported
 Contained: Not reported
 Water Affected: Not reported
 Spill Type: Emergency Response-Emergency
 Area Affected: Not reported
 Fish Killed: Not reported
 Water Supply Affected: Not reported
 Public Intake: Not reported
 Incident Status: Assigned to Staff

83

**EDR Hist Auto 1015285790
N/A**

**1860 S OHIO ST
MARTINSVILLE, IN 46151**

EDR Historical Auto Stations:

Name: BP SUPER STOP
 Year: 2001
 Address: 1860 S OHIO ST

Name: BP SUPER STOP
 Year: 2002
 Address: 1860 S OHIO ST

MAP FINDINGS

Map ID
 Direction
 Distance
 Distance (ft.)Site

EDR ID Number

Database(s) EPA ID Number

83 **TURKEY HILL #600**
1860 S OHIO ST
MARTINSVILLE, IN 46151

IN LUST **U004129986**
IN UST **N/A**

LUST:

Facility ID: 25055
 Incident Number: 201307507
 Description: NFA-Unconditional Closure
 Priority: Spill

UST:

Facility ID: 25055
 Owner Id: 34901
 Company Name: Schwab Family Associates LP
 Mailing Address: PO Box 1635
 Mailing Address 2: Not reported
 Mailing City,St,Zip: Martinsville, IN 46151

Tank Number: 1
Tank Status: Currently in use
 Install Date: 02/20/1999
 Tank Capacity: 15000
 Substance Desc: Gasoline
 Closed Date: Not reported

Tank Number: 2
Tank Status: Currently in use
 Install Date: 02/20/1999
 Tank Capacity: 8000
 Substance Desc: Gasoline
 Closed Date: Not reported

Tank Number: 3
Tank Status: Currently in use
 Install Date: 10/01/2008
 Tank Capacity: 8000
 Substance Desc: Diesel
 Closed Date: Not reported

83 **TURKEY HILL 600**
1860 S OHIO ST
MARTINSVILLE, IN 46151

FINDS **1016807755**
ECHO **N/A**

FINDS:

Registry ID: 110058607985

Environmental Interest/Information System
 STATE MASTER

ECHO:

Envid: 1016807755
 Registry ID: 110058607985
 DFR URL: http://echo.epa.gov/detailed_facility_report?fid=110058607985

MAP FINDINGS

Map ID
 Direction
 Distance
 Distance (ft.)Site

EDR ID Number
 EPA ID Number

Database(s)

83

**581 COMMERCIAL BLVD (ALLEGED) WITHIN A ND ADJACENT CAR PORT
 MARTINSVILLE, IN 46151**

IN SPILLS

**S110172283
 N/A**

SPILL:

Facility ID: 200911056
 Incident Date: Not reported
 Report Date: 11/10/2009
 Material: car wash water
 Spill Source: Commercial
 Recovered Amount: Not reported
 Recovered Units: Not reported
 Spilled Amount: Not reported
 Spilled Units: Not reported
 Contained: Not reported
 Water Affected: Not reported
 Spill Type: Other
 Area Affected: Not reported
 Fish Killed: Not reported
 Water Supply Affected: Not reported
 Public Intake: N
 Incident Status: Not reported

Facility ID: 200911056
 Incident Date: Not reported
 Report Date: 11/10/2009
 Material: used motor oil storage
 Spill Source: Commercial
 Recovered Amount: Not reported
 Recovered Units: Not reported
 Spilled Amount: Not reported
 Spilled Units: Not reported
 Contained: Not reported
 Water Affected: Not reported
 Spill Type: Other
 Area Affected: Not reported
 Fish Killed: Not reported
 Water Supply Affected: Not reported
 Public Intake: N
 Incident Status: Not reported

83

**SUPERIOR AUTO
 581 COMMERCIAL BLVD
 MARTINSVILLE, IN 46151**

**FINDS 1016819869
 ECHO N/A**

FINDS:

Registry ID: 110058788888

Environmental Interest/Information System
 STATE MASTER

ECHO:

Envid: 1016819869
 Registry ID: 110058788888
 DFR URL: http://echo.epa.gov/detailed_facility_report?fid=110058788888

MAP FINDINGS

Map ID
 Direction
 Distance
 Distance (ft.)Site

EDR ID Number
 EPA ID Number

Database(s)

83 **WAL MART STORE 1356**
1800 S OHIO ST
MARTINSVILLE, IN 46151

RCRA NonGen / NLR **1004699756**
FINDS **IND985103118**
IN MANIFEST
ECHO

RCRA NonGen / NLR:

Date form received by agency: 11/06/2008
 Facility name: WAL MART STORE 1356
 Facility address: 1800 S OHIO ST
 MARTINSVILLE, IN 46151
 EPA ID: IND985103118
 Mailing address: 1300 SE 8TH ST
 BENTONVILLE, AR 727160605
 Contact: TERESA PRUITT
 Contact address: 1300 SE 8TH ST
 BENTONVILLE, AR 727160605
 Contact country: US
 Contact telephone: (479) 204-2231
 Contact email: TERESA.PRUITT@WAL-MART.COM
 EPA Region: 05
 Classification: Non-Generator
 Description: Handler: Non-Generators do not presently generate hazardous waste

Owner/Operator Summary:

Owner/operator name: WAL MART STORES LP
 Owner/operator address: 702 SW 8TH ST
 BENTONVILLE, AR 72716
 Owner/operator country: Not reported
 Owner/operator telephone: (501) 273-4000
 Legal status: Private
 Owner/Operator Type: Owner
 Owner/Op start date: Not reported
 Owner/Op end date: Not reported

Owner/operator name: WAL-MART STORES EAST LP
 Owner/operator address: 1300 SE 8TH ST
 BENTONVILLE, AR 72761
 Owner/operator country: US
 Owner/operator telephone: (479) 204-2231
 Legal status: Private
 Owner/Operator Type: Operator
 Owner/Op start date: 10/01/2008
 Owner/Op end date: Not reported

Owner/operator name: WAL-MART STORES EAST LP
 Owner/operator address: 1300 SE 8TH ST
 BENTONVILLE, AR 72761
 Owner/operator country: US
 Owner/operator telephone: (479) 204-2231
 Legal status: Private
 Owner/Operator Type: Owner
 Owner/Op start date: 10/01/2008
 Owner/Op end date: Not reported

Handler Activities Summary:

U.S. importer of hazardous waste: No
 Mixed waste (haz. and radioactive): No
 Recycler of hazardous waste: No

MAP FINDINGS

Map ID
 Direction
 Distance
 Distance (ft.)Site

EDR ID Number
 EPA ID Number

Database(s)

WAL MART STORE 1356 (Continued)

1004699756

Transporter of hazardous waste: No
 Treater, storer or disposer of HW: No
 Underground injection activity: No
 On-site burner exemption: No
 Furnace exemption: No
 Used oil fuel burner: No
 Used oil processor: No
 User oil refiner: No
 Used oil fuel marketer to burner: No
 Used oil Specification marketer: No
 Used oil transfer facility: No
 Used oil transporter: No

. Waste code: D001
 . Waste name: IGNITABLE WASTE

Historical Generators:

Date form received by agency: 06/29/1993
 Site name: WAL MART STORE 1356
 Classification: Conditionally Exempt Small Quantity Generator

. Waste code: D001
 . Waste name: IGNITABLE WASTE

Violation Status: No violations found

FINDS:

Registry ID: 110003121210

Environmental Interest/Information System

IN-FRS (Indiana - Facility Registry System). The Indiana Department of Environmental Management (I-DEM) has implemented the Indiana-Facility Registry System (I-FRS). The I-FRS provides the interface and processes to link facility data monitored by multiple State and EPA program systems. In addition, I-FRS enables IDEM to reconcile environmental data and exchange it with EPA FRS using the electronic data exchange over the Network Node.

RCRAInfo is a national information system that supports the Resource Conservation and Recovery Act (RCRA) program through the tracking of events and activities related to facilities that generate, transport, and treat, store, or dispose of hazardous waste. RCRAInfo allows RCRA program staff to track the notification, permit, compliance, and corrective action activities required under RCRA.

STATE MASTER

IN MANIFEST:

Year: Not reported
 EPA ID: IND985103118
 Tons Generated: Not reported
 Tons Shipped OffSite: Not reported

Manifest Handler:

EPA Id #: IND985103118

MAP FINDINGS

Map ID
 Direction
 Distance
 Distance (ft.)Site

EDR ID Number
 EPA ID Number

Database(s)

WAL MART STORE 1356 (Continued)

1004699756

Generator Type: CEG
 Generator Status: Active Handler
 Transporter Type: Code no longer valid
 Transporter Status: Non Active
 TSD Type: Not reported
 TSD Status: Not reported
 Handler Mailing Address: 702 SW 8TH ST
 Handler Mailing City/State/Zip: BENTONVILLE, AR 72716-0555
 Contact Name: BETH STANDER
 Contact Telephone: 765-342-3591
 Contact Type: Environmental Coordinator

Year: Not reported
 EPA ID: IND985103118
 Tons Generated: Not reported
 Tons Shipped OffSite: Not reported

Year: Not reported
 EPA ID: IND985103118
 Tons Generated: Not reported
 Tons Shipped OffSite: Not reported

ECHO:

Envid: 1004699756
 Registry ID: 110003121210
 DFR URL: http://echo.epa.gov/detailed_facility_report?fid=110003121210

83

**IN SPILLS S105469982
 N/A**

**37 SOUTH NEAR THE INDUSTRIAL PARK
 MARTINSVILLE, IN 46151**

SPILL:

Facility ID: 200206039
 Incident Date: 06/05/2002
 Report Date: 06/05/2002
 Material: Nothing
 Spill Source: Municipal
 Recovered Amount: Not reported
 Recovered Units: Not reported
 Spilled Amount: Not reported
 Spilled Units: Not reported
 Contained: Not reported
 Water Affected: Not reported
 Spill Type: Other
 Area Affected: Not reported
 Fish Killed: Not reported
 Water Supply Affected: Not reported
 Public Intake: N
 Incident Status: Not reported

MAP FINDINGS

Map ID			EDR ID Number
Direction			
Distance			
Distance (ft.)	Site	Database(s)	EPA ID Number

83	BRYANT CORP - RECEIVING 110 INDUSTRIAL DR MARTINSVILLE, IN 46151	RCRA NonGen / NLR FINDS IN MANIFEST ECHO	1004699887 INR000003731
-----------	---	---	--

RCRA NonGen / NLR:

Date form received by agency: 05/02/2013
 Facility name: BRYANT CORP - RECEIVING
 Facility address: 110 INDUSTRIAL DR
 MARTINSVILLE, IN 46151
 EPA ID: INR000003731
 Contact: RANDY ROLLER
 Contact address: 110 INDUSTRIAL DR
 MARTINSVILLE, IN 46151
 Contact country: US
 Contact telephone: (317) 342-7111
 Contact email: Not reported
 EPA Region: 05
 Land type: Private
 Classification: Non-Generator
 Description: Handler: Non-Generators do not presently generate hazardous waste

Owner/Operator Summary:

Owner/operator name: DAN AND CHRIS BRYANT
 Owner/operator address: 110 INDUSTRIAL DR
 MARTINSVILLE, IN 46151
 Owner/operator country: Not reported
 Owner/operator telephone: (317) 342-7111
 Legal status: Private
 Owner/Operator Type: Owner
 Owner/Op start date: Not reported
 Owner/Op end date: Not reported

Handler Activities Summary:

U.S. importer of hazardous waste: No
 Mixed waste (haz. and radioactive): No
 Recycler of hazardous waste: No
 Transporter of hazardous waste: No
 Treater, storer or disposer of HW: No
 Underground injection activity: No
 On-site burner exemption: No
 Furnace exemption: No
 Used oil fuel burner: No
 Used oil processor: No
 User oil refiner: No
 Used oil fuel marketer to burner: No
 Used oil Specification marketer: No
 Used oil transfer facility: No
 Used oil transporter: No

. Waste code: D001
 . Waste name: IGNITABLE WASTE

Historical Generators:

Date form received by agency: 10/18/1995
 Site name: BRYANT CORP - RECEIVING
 Classification: Conditionally Exempt Small Quantity Generator

MAP FINDINGS

Map ID
 Direction
 Distance
 Distance (ft.)Site

EDR ID Number

Database(s) EPA ID Number

BRYANT CORP - RECEIVING (Continued)

1004699887

. Waste code: D001
 . Waste name: IGNITABLE WASTE

Facility Has Received Notices of Violations:

Regulation violated: FR - 279.22c
 Area of violation: Used Oil - Generators
 Date violation determined: 10/11/2000
 Date achieved compliance: 04/24/2001
 Violation lead agency: State
 Enforcement action: WRITTEN INFORMAL
 Enforcement action date: 11/03/2000
 Enf. disposition status: Not reported
 Enf. disp. status date: Not reported
 Enforcement lead agency: State
 Proposed penalty amount: Not reported
 Final penalty amount: Not reported
 Paid penalty amount: Not reported

Evaluation Action Summary:

Evaluation date: 03/13/2001
 Evaluation: COMPLIANCE SCHEDULE EVALUATION
 Area of violation: Used Oil - Generators
 Date achieved compliance: 04/24/2001
 Evaluation lead agency: State

Evaluation date: 10/11/2000
 Evaluation: FOCUSED COMPLIANCE INSPECTION
 Area of violation: Used Oil - Generators
 Date achieved compliance: 04/24/2001
 Evaluation lead agency: State

FINDS:

Registry ID: 110003124556

Environmental Interest/Information System

IN-FRS (Indiana - Facility Registry System). The Indiana Department of Environmental Management (I-DEM) has implemented the Indiana-Facility Registry System (I-FRS). The I-FRS provides the interface and processes to link facility data monitored by multiple State and EPA program systems. In addition, I-FRS enables IDEM to reconcile environmental data and exchange it with EPA FRS using the electronic data exchange over the Network Node.

RCRAInfo is a national information system that supports the Resource Conservation and Recovery Act (RCRA) program through the tracking of events and activities related to facilities that generate, transport, and treat, store, or dispose of hazardous waste. RCRAInfo allows RCRA program staff to track the notification, permit, compliance, and corrective action activities required under RCRA.

STATE MASTER

IN MANIFEST:

Year: Not reported

MAP FINDINGS

Map ID
 Direction
 Distance
 Distance (ft.)Site

EDR ID Number
 Database(s) EPA ID Number

BRYANT CORP - RECEIVING (Continued)

1004699887

EPA ID: INR000003731
 Tons Generated: Not reported
 Tons Shipped OffSite: Not reported

Manifest Handler:

EPA Id #: INR000003731
 Generator Type: CEG
 Generator Status: Active Handler
 Transporter Type: Code no longer valid
 Transporter Status: Non Active
 TSD Type: Not reported
 TSD Status: Not reported
 Handler Mailing Address: 110 INDUSTRIAL DR
 Handler Mailing City/State/Zip: MARTINSVILLE, IN 46151
 Contact Name: RANDY ROLLER
 Contact Telephone: 765-342-7111
 Contact Type: Environmental Coordinator

Year: Not reported
 EPA ID: INR000003731
 Tons Generated: Not reported
 Tons Shipped OffSite: Not reported

Year: Not reported
 EPA ID: INR000003731
 Tons Generated: Not reported
 Tons Shipped OffSite: Not reported

ECHO:

Envid: 1004699887
 Registry ID: 110003124556
 DFR URL: http://echo.epa.gov/detailed_facility_report?fid=110003124556

83

**110 INDUSTRIAL DRIVE
 MARTINSVILLE, IN 46151**

**IN SPILLS S103366105
 N/A**

SPILL:

Facility ID: 199809012
 Incident Date: 09/02/1998
 Report Date: 09/02/1998
 Material: Coolant (water Soluble)
 Spill Source: Commercial
 Recovered Amount: U
 Recovered Units: Not reported
 Spilled Amount: Not reported
 Spilled Units: Unknown Units
 Contained: N
 Water Affected: None
 Spill Type: Other
 Area Affected: 3750 Sqft
 Fish Killed: 0.00
 Water Supply Affected: Not reported
 Public Intake: U
 Incident Status: Not reported

MAP FINDINGS

Map ID			EDR ID Number
Direction			
Distance			
Distance (ft.)Site		Database(s)	EPA ID Number

83	60 INDUSTRIAL DRIVE MARTINSVILLE, IN 46151	IN SPILLS	S104322180 N/A
-----------	---	------------------	---------------------------

SPILL:

Facility ID:	199909201
Incident Date:	09/30/1999
Report Date:	09/30/1999
Material:	paint thinner
Spill Source:	Commercial
Recovered Amount:	Not reported
Recovered Units:	Not reported
Spilled Amount:	55.00
Spilled Units:	Gallons
Contained:	Not reported
Water Affected:	Not reported
Spill Type:	Other
Area Affected:	Not reported
Fish Killed:	Not reported
Water Supply Affected:	Not reported
Public Intake:	N
Incident Status:	Not reported

83	KROGER STORE #907 1600 S OHIO MARTINSVILLE, IN 46151	IN MANIFEST	S108836509 N/A
-----------	---	--------------------	---------------------------

IN MANIFEST:

Year:	Not reported
EPA ID:	INR000120931
Tons Generated:	Not reported
Tons Shipped OffSite:	Not reported

Manifest Handler:

EPA Id #:	INR000120931
Generator Type:	CEG
Generator Status:	Active Handler
Transporter Type:	Code no longer valid
Transporter Status:	Non Active
TSD Type:	Not reported
TSD Status:	Not reported
Handler Mailing Address:	5960 CASTLEWAY W DR
Handler Mailing City/State/Zip:	INDIANAPOLIS, IN 46250
Contact Name:	MARGO ROZELLE
Contact Telephone:	317-579-8281
Contact Type:	Environmental Coordinator

83	KROGER STORE #907 1600 S OHIO MARTINSVILLE, IN 46151	RCRA-CESQG	1010563910 INR000120931
-----------	---	-------------------	------------------------------------

RCRA-CESQG:

Date form received by agency:	04/10/2013
Facility name:	KROGER STORE #907
Facility address:	1600 S OHIO MARTINSVILLE, IN 46151
EPA ID:	INR000120931
Mailing address:	5960 CASTLEWAY W DR

MAP FINDINGS

Map ID
 Direction
 Distance
 Distance (ft.)Site

EDR ID Number
 EPA ID Number

Database(s)

KROGER STORE #907 (Continued)

1010563910

INDIANAPOLIS, IN 46250
 Contact: DEAN DRILLING
 Contact address: 5960 CASTLEWAY W DR
 INDIANAPOLIS, IN 46250
 Contact country: US
 Contact telephone: (317) 579-8195
 Contact email: DEAN.DRILLING@KROGER.COM
 EPA Region: 05
 Classification: Conditionally Exempt Small Quantity Generator
 Description: Handler: generates 100 kg or less of hazardous waste per calendar month, and accumulates 1000 kg or less of hazardous waste at any time; or generates 1 kg or less of acutely hazardous waste per calendar month, and accumulates at any time: 1 kg or less of acutely hazardous waste; or 100 kg or less of any residue or contaminated soil, waste or other debris resulting from the cleanup of a spill, into or on any land or water, of acutely hazardous waste; or generates 100 kg or less of any residue or contaminated soil, waste or other debris resulting from the cleanup of a spill, into or on any land or water, of acutely hazardous waste during any calendar month, and accumulates at any time: 1 kg or less of acutely hazardous waste; or 100 kg or less of any residue or contaminated soil, waste or other debris resulting from the cleanup of a spill, into or on any land or water, of acutely hazardous waste

Owner/Operator Summary:

Owner/operator name: KROGER CO
 Owner/operator address: 5960 CASTLEWAY W DR
 INDIANAPOLIS, IN 46250
 Owner/operator country: US
 Owner/operator telephone: (317) 579-8195
 Legal status: Private
 Owner/Operator Type: Operator
 Owner/Op start date: 03/21/1994
 Owner/Op end date: Not reported

Owner/operator name: KROGER CO
 Owner/operator address: 5960 CASTLEWAY W DR
 INDIANAPOLIS, IN 46250
 Owner/operator country: US
 Owner/operator telephone: Not reported
 Legal status: Private
 Owner/Operator Type: Owner
 Owner/Op start date: 03/21/1994
 Owner/Op end date: Not reported

Handler Activities Summary:

U.S. importer of hazardous waste: No
 Mixed waste (haz. and radioactive): No
 Recycler of hazardous waste: No
 Transporter of hazardous waste: No
 Treater, storer or disposer of HW: No
 Underground injection activity: No
 On-site burner exemption: No
 Furnace exemption: No
 Used oil fuel burner: No
 Used oil processor: No

MAP FINDINGS

Map ID
 Direction
 Distance
 Distance (ft.)Site

EDR ID Number

Database(s) EPA ID Number

KROGER STORE #907 (Continued)

1010563910

User oil refiner: No
 Used oil fuel marketer to burner: No
 Used oil Specification marketer: No
 Used oil transfer facility: No
 Used oil transporter: No

. Waste code: D001
 . Waste name: IGNITABLE WASTE

. Waste code: D002
 . Waste name: CORROSIVE WASTE

. Waste code: D003
 . Waste name: REACTIVE WASTE

. Waste code: D005
 . Waste name: BARIUM

. Waste code: D007
 . Waste name: CHROMIUM

. Waste code: D008
 . Waste name: LEAD

. Waste code: D011
 . Waste name: SILVER

. Waste code: D016
 . Waste name: 2,4-D (2,4-DICHLOROPHENOXYACETIC ACID)

. Waste code: D018
 . Waste name: BENZENE

. Waste code: D035
 . Waste name: METHYL ETHYL KETONE

Historical Generators:

Date form received by agency: 09/25/2007
 Site name: KROGER STORE #907
 Classification: Conditionally Exempt Small Quantity Generator

. Waste code: D001
 . Waste name: IGNITABLE WASTE

. Waste code: D002
 . Waste name: CORROSIVE WASTE

. Waste code: D003
 . Waste name: REACTIVE WASTE

. Waste code: D005
 . Waste name: BARIUM

. Waste code: D007
 . Waste name: CHROMIUM

. Waste code: D008

MAP FINDINGS

Map ID
 Direction
 Distance
 Distance (ft.)Site

EDR ID Number
 EPA ID Number

Database(s)

KROGER STORE #907 (Continued)

1010563910

. Waste name: LEAD
 . Waste code: D011
 . Waste name: SILVER
 . Waste code: D016
 . Waste name: 2,4-D (2,4-DICHLOROPHENOXYACETIC ACID)
 . Waste code: D018
 . Waste name: BENZENE
 . Waste code: D035
 . Waste name: METHYL ETHYL KETONE
 Violation Status: No violations found

**83 KROGER STORE #907
 1600 S OHIO
 MARTINSVILLE, IN 46151**

**FINDS 1010499446
 ECHO N/A**

FINDS:

Registry ID: 110032666354

Environmental Interest/Information System

RCRAInfo is a national information system that supports the Resource Conservation and Recovery Act (RCRA) program through the tracking of events and activities related to facilities that generate, transport, and treat, store, or dispose of hazardous waste. RCRAInfo allows RCRA program staff to track the notification, permit, compliance, and corrective action activities required under RCRA.

STATE MASTER

ECHO:

Envid: 1010499446
 Registry ID: 110032666354
 DFR URL: http://echo.epa.gov/detailed_facility_report?fid=110032666354

**84 BIRD LARRY FORD
 333 CURRY DR
 MARTINSVILLE, IN 46151**

**RCRA-CESQG 1000183363
 FINDS IND984867036
 IN MANIFEST
 ECHO**

RCRA-CESQG:

Date form received by agency: 06/17/2002
 Facility name: BIRD LARRY FORD
 Facility address: 333 CURRY DR
 MARTINSVILLE, IN 46151
 EPA ID: IND984867036
 Contact: STEVE WHEAT
 Contact address: 333 CURRY DR
 MARTINSVILLE, IN 46151
 Contact country: US
 Contact telephone: (765) 342-3673
 Contact email: Not reported

MAP FINDINGS

Map ID
 Direction
 Distance
 Distance (ft.)Site

EDR ID Number

Database(s) EPA ID Number

BIRD LARRY FORD (Continued)

1000183363

EPA Region: 05
 Land type: Private
 Classification: Conditionally Exempt Small Quantity Generator
 Description: Handler: generates 100 kg or less of hazardous waste per calendar month, and accumulates 1000 kg or less of hazardous waste at any time; or generates 1 kg or less of acutely hazardous waste per calendar month, and accumulates at any time: 1 kg or less of acutely hazardous waste; or 100 kg or less of any residue or contaminated soil, waste or other debris resulting from the cleanup of a spill, into or on any land or water, of acutely hazardous waste; or generates 100 kg or less of any residue or contaminated soil, waste or other debris resulting from the cleanup of a spill, into or on any land or water, of acutely hazardous waste during any calendar month, and accumulates at any time: 1 kg or less of acutely hazardous waste; or 100 kg or less of any residue or contaminated soil, waste or other debris resulting from the cleanup of a spill, into or on any land or water, of acutely hazardous waste

Owner/Operator Summary:

Owner/operator name: NAME NOT REPORTED
 Owner/operator address: ADDRESS NOT REPORTED
 CITY NOT REPORTED, AK 99998
 Owner/operator country: Not reported
 Owner/operator telephone: (312) 555-1212
 Legal status: Private
 Owner/Operator Type: Operator
 Owner/Op start date: Not reported
 Owner/Op end date: Not reported

Owner/operator name: BIRD LARRY FORD INC
 Owner/operator address: 333 CURRY DR
 MARTINSVILLE, IN 46151
 Owner/operator country: Not reported
 Owner/operator telephone: (765) 342-3673
 Legal status: Private
 Owner/Operator Type: Owner
 Owner/Op start date: Not reported
 Owner/Op end date: Not reported

Handler Activities Summary:

U.S. importer of hazardous waste: No
 Mixed waste (haz. and radioactive): No
 Recycler of hazardous waste: No
 Transporter of hazardous waste: No
 Treater, storer or disposer of HW: No
 Underground injection activity: No
 On-site burner exemption: No
 Furnace exemption: No
 Used oil fuel burner: No
 Used oil processor: No
 User oil refiner: No
 Used oil fuel marketer to burner: No
 Used oil Specification marketer: No
 Used oil transfer facility: No
 Used oil transporter: No

MAP FINDINGS

Map ID
 Direction
 Distance
 Distance (ft.)Site

EDR ID Number

Database(s) EPA ID Number

BIRD LARRY FORD (Continued)

1000183363

- . Waste code: D000
- . Waste name: Not Defined

- . Waste code: D001
- . Waste name: IGNITABLE WASTE

- . Waste code: F002
- . Waste name: THE FOLLOWING SPENT HALOGENATED SOLVENTS: TETRACHLOROETHYLENE, METHYLENE CHLORIDE, TRICHLOROETHYLENE, 1,1,1-TRICHLOROETHANE, CHLOROBENZENE, 1,1,2-TRICHLORO-1,2,2-TRIFLUOROETHANE, ORTHO-DICHLOROBENZENE, TRICHLOROFLUOROMETHANE, AND 1,1,2, TRICHLOROETHANE; ALL SPENT SOLVENT MIXTURES/BLENDS CONTAINING, BEFORE USE, A TOTAL OF TEN PERCENT OR MORE (BY VOLUME) OF ONE OR MORE OF THE ABOVE HALOGENATED SOLVENTS OR THOSE SOLVENTS LISTED IN F001, F004, AND F005; AND STILL BOTTOMS FROM THE RECOVERY OF THESE SPENT SOLVENTS AND SPENT SOLVENT MIXTURES.

- . Waste code: F004
- . Waste name: THE FOLLOWING SPENT NONHALOGENATED SOLVENTS: CRESOLS, CRESYLIC ACID, AND NITROBENZENE; AND THE STILL BOTTOMS FROM THE RECOVERY OF THESE SOLVENTS; ALL SPENT SOLVENT MIXTURES/BLENDS CONTAINING, BEFORE USE, A TOTAL OF TEN PERCENT OR MORE (BY VOLUME) OF ONE OR MORE OF THE ABOVE NONHALOGENATED SOLVENTS OR THOSE SOLVENTS LISTED IN F001, F002, AND F005; AND STILL BOTTOMS FROM THE RECOVERY OF THESE SPENT SOLVENTS AND SPENT SOLVENT MIXTURES.

Historical Generators:

Date form received by agency: 12/12/1988
 Site name: BIRD LARRY FORD
 Classification: Small Quantity Generator

Violation Status: No violations found

Evaluation Action Summary:

Evaluation date: 12/29/2000
 Evaluation: COMPLIANCE EVALUATION INSPECTION ON-SITE
 Area of violation: Not reported
 Date achieved compliance: Not reported
 Evaluation lead agency: State

FINDS:

Registry ID: 110003098567

Environmental Interest/Information System

IN-FRS (Indiana - Facility Registry System). The Indiana Department of Environmental Management (I-DEM) has implemented the Indiana-Facility Registry System (I-FRS). The I-FRS provides the interface and processes to link facility data monitored by multiple State and EPA program systems. In addition, I-FRS enables IDEM to reconcile environmental data and exchange it with EPA FRS using the electronic data exchange over the Network Node.

RCRAInfo is a national information system that supports the Resource Conservation and Recovery Act (RCRA) program through the tracking of events and activities related to facilities that generate, transport, and treat, store, or dispose of hazardous waste. RCRAInfo allows RCRA

MAP FINDINGS

Map ID
 Direction
 Distance
 Distance (ft.)Site

EDR ID Number
 EPA ID Number

Database(s)

BIRD LARRY FORD (Continued)

1000183363

program staff to track the notification, permit, compliance, and corrective action activities required under RCRA.

STATE MASTER

IN MANIFEST:

Year: Not reported
 EPA ID: IND984867036
 Tons Generated: Not reported
 Tons Shipped OffSite: Not reported

Manifest Handler:

EPA Id #: IND984867036
 Generator Type: CEG
 Generator Status: Active Handler
 Transporter Type: Code no longer valid
 Transporter Status: Non Active
 TSD Type: Not reported
 TSD Status: Not reported
 Handler Mailing Address: 333 CURRY DR
 Handler Mailing City/State/Zip: MARTINSVILLE, IN 46151
 Contact Name: STEVE WHEAT
 Contact Telephone: 765-342-3673
 Contact Type: Environmental Coordinator

Year: Not reported
 EPA ID: IND984867036
 Tons Generated: Not reported
 Tons Shipped OffSite: Not reported

Year: Not reported
 EPA ID: IND984867036
 Tons Generated: Not reported
 Tons Shipped OffSite: Not reported

ECHO:

Envid: 1000183363
 Registry ID: 110003098567
 DFR URL: http://echo.epa.gov/detailed_facility_report?fid=110003098567

85

MARTINSVILLE AGGREGATE

US MINES 1011145872

N/A

MORGAN (County), IN

US MINES:

Mine ID: 1201419
 SIC code(s): 144200 000000 000000 000000 000000 000000
 Entity name: MARTINSVILLE AGGREGATE DREDGE & MILL
 Company: MARTINSVILLE AGGREGATE
 Status: 4
 Status date: 19790713
 Operation Class: non-Coal Mining
 Number of shops: 0
 Number of plants: 0
 Latitude: 00 00 00

MAP FINDINGS

Map ID			EDR ID Number
Direction			
Distance			
Distance (ft.)	Site	Database(s)	EPA ID Number

MARTINSVILLE AGGREGATE (Continued)

1011145872

Longitude: 000 00 00

**86 TACO BELL
695 W SOUTHVIEW DR
MARTINSVILLE, IN 46151**

**FINDS 1016812659
ECHO N/A**

FINDS:

Registry ID: 110058682055

Environmental Interest/Information System
STATE MASTER

ECHO:

Envid: 1016812659
Registry ID: 110058682055
DFR URL: http://echo.epa.gov/detailed_facility_report?fid=110058682055

**86 WELIEVER OLDS PONTIAC GMC
655 W SOUTHVIEW DR
MARTINSVILLE, IN 46151**

**RCRA-CESQG 1000464127
FINDS IND016512642
IN IND WASTE
IN MANIFEST
ECHO**

RCRA-CESQG:

Date form received by agency: 01/07/1988
Facility name: WELIEVER OLDS PONTIAC GMC
Facility address: 655 W SOUTHVIEW
MARTINSVILLE, IN 46151
EPA ID: IND016512642
Mailing address: PO BOX 1576
MARTINSVILLE, IN 46151
Contact: DAVID WELIEVER
Contact address: 655 W SOUTHVIEW
MARTINSVILLE, IN 46151
Contact country: US
Contact telephone: (765) 342-3385
Contact email: Not reported
EPA Region: 05
Land type: Private
Classification: Conditionally Exempt Small Quantity Generator
Description: Handler: generates 100 kg or less of hazardous waste per calendar month, and accumulates 1000 kg or less of hazardous waste at any time; or generates 1 kg or less of acutely hazardous waste per calendar month, and accumulates at any time: 1 kg or less of acutely hazardous waste; or 100 kg or less of any residue or contaminated soil, waste or other debris resulting from the cleanup of a spill, into or on any land or water, of acutely hazardous waste; or generates 100 kg or less of any residue or contaminated soil, waste or other debris resulting from the cleanup of a spill, into or on any land or water, of acutely hazardous waste during any calendar month, and accumulates at any time: 1 kg or less of acutely hazardous waste; or 100 kg or less of any residue or contaminated soil, waste or other debris resulting from the cleanup of a spill, into or on any land or water, of acutely hazardous waste

MAP FINDINGS

Map ID
 Direction
 Distance
 Distance (ft.)Site

EDR ID Number
 EPA ID Number

Database(s)

WELIEVER OLDS PONTIAC GMC (Continued)

1000464127

Owner/Operator Summary:

Owner/operator name: WELIEVER JOHN
 Owner/operator address: 6330 S EMERSON
 INDIANAPOLIS, IN 46237
 Owner/operator country: Not reported
 Owner/operator telephone: (317) 787-5013
 Legal status: Private
 Owner/Operator Type: Owner
 Owner/Op start date: Not reported
 Owner/Op end date: Not reported

Owner/operator name: NAME NOT REPORTED
 Owner/operator address: ADDRESS NOT REPORTED
 CITY NOT REPORTED, AK 99998
 Owner/operator country: Not reported
 Owner/operator telephone: (312) 555-1212
 Legal status: Private
 Owner/Operator Type: Operator
 Owner/Op start date: Not reported
 Owner/Op end date: Not reported

Handler Activities Summary:

U.S. importer of hazardous waste: No
 Mixed waste (haz. and radioactive): No
 Recycler of hazardous waste: No
 Transporter of hazardous waste: No
 Treater, storer or disposer of HW: No
 Underground injection activity: No
 On-site burner exemption: No
 Furnace exemption: No
 Used oil fuel burner: No
 Used oil processor: No
 User oil refiner: No
 Used oil fuel marketer to burner: No
 Used oil Specification marketer: No
 Used oil transfer facility: No
 Used oil transporter: No

. Waste code: D001
 . Waste name: IGNITABLE WASTE

. Waste code: D007
 . Waste name: CHROMIUM

. Waste code: F003
 . Waste name: THE FOLLOWING SPENT NONHALOGENATED SOLVENTS: XYLENE, ACETONE, ETHYL ACETATE, ETHYL BENZENE, ETHYL ETHER, METHYL ISOBUTYL KETONE, N-BUTYL ALCOHOL, CYCLOHEXANONE, AND METHANOL; ALL SPENT SOLVENT MIXTURES/BLENDS CONTAINING, BEFORE USE, ONLY THE ABOVE SPENT NONHALOGENATED SOLVENTS; AND ALL SPENT SOLVENT MIXTURES/BLENDS CONTAINING, BEFORE USE, ONE OR MORE OF THE ABOVE NONHALOGENATED SOLVENTS, AND A TOTAL OF TEN PERCENT OR MORE (BY VOLUME) OF ONE OR MORE OF THOSE SOLVENTS LISTED IN F001, F002, F004, AND F005; AND STILL BOTTOMS FROM THE RECOVERY OF THESE SPENT SOLVENTS AND SPENT SOLVENT MIXTURES.

MAP FINDINGS

Map ID
 Direction
 Distance
 Distance (ft.)Site

EDR ID Number
 EPA ID Number

Database(s)

WELIEVER OLDS PONTIAC GMC (Continued)

1000464127

. Waste code: F005
 . Waste name: THE FOLLOWING SPENT NONHALOGENATED SOLVENTS: TOLUENE, METHYL ETHYL KETONE, CARBON DISULFIDE, ISOBUTANOL, PYRIDINE, BENZENE, 2-ETHOXYETHANOL, AND 2-NITROPROPANE; ALL SPENT SOLVENT MIXTURES/BLENDS CONTAINING, BEFORE USE, A TOTAL OF TEN PERCENT OR MORE (BY VOLUME) OF ONE OR MORE OF THE ABOVE NONHALOGENATED SOLVENTS OR THOSE SOLVENTS LISTED IN F001, F002, OR F004; AND STILL BOTTOMS FROM THE RECOVERY OF THESE SPENT SOLVENTS AND SPENT SOLVENT MIXTURES.

Violation Status: No violations found

Evaluation Action Summary:

Evaluation date: 07/15/2008
 Evaluation: FOCUSED COMPLIANCE INSPECTION
 Area of violation: Not reported
 Date achieved compliance: Not reported
 Evaluation lead agency: State

FINDS:

Registry ID: 110003076849

Environmental Interest/Information System

IN-FRS (Indiana - Facility Registry System). The Indiana Department of Environmental Management (I-DEM) has implemented the Indiana-Facility Registry System (I-FRS). The I-FRS provides the interface and processes to link facility data monitored by multiple State and EPA program systems. In addition, I-FRS enables IDEM to reconcile environmental data and exchange it with EPA FRS using the electronic data exchange over the Network Node.

RCRAInfo is a national information system that supports the Resource Conservation and Recovery Act (RCRA) program through the tracking of events and activities related to facilities that generate, transport, and treat, store, or dispose of hazardous waste. RCRAInfo allows RCRA program staff to track the notification, permit, compliance, and corrective action activities required under RCRA.

STATE MASTER

IND WASTE:

Regulatory: IND016512642
 Program: HW
 Reference: Access Point
 Date Data Collect: Not reported
 Object ID: 222070

IN MANIFEST:

Year: Not reported
 EPA ID: IND016512642
 Tons Generated: Not reported
 Tons Shipped OffSite: Not reported

Manifest Handler:

EPA Id #: IND016512642
 Generator Type: CEG

MAP FINDINGS

Map ID
 Direction
 Distance
 Distance (ft.)Site

EDR ID Number
 EPA ID Number

Database(s)

WELIEVER OLDS PONTIAC GMC (Continued)

1000464127

Generator Status: Active Handler
 Transporter Type: Code no longer valid
 Transporter Status: Non Active
 TSD Type: Not reported
 TSD Status: Not reported
 Handler Mailing Address: PO BOX 1576
 Handler Mailing City/State/Zip: MARTINSVILLE, IN 46151
 Contact Name: DAVID WELIEVER
 Contact Telephone: 765-342-3385
 Contact Type: Environmental Coordinator

Year: Not reported
 EPA ID: IND016512642
 Tons Generated: Not reported
 Tons Shipped OffSite: Not reported

Year: Not reported
 EPA ID: IND016512642
 Tons Generated: Not reported
 Tons Shipped OffSite: Not reported

ECHO:

Envid: 1000464127
 Registry ID: 110003076849
 DFR URL: http://echo.epa.gov/detailed_facility_report?fid=110003076849

**86 WELIEVER OLDS-PONTIAC-GMC INC
 655 WEST SOUTHVIEW
 MARTINSVILLE, IN**

**IN RGA LUST S116015056
 N/A**

RGA LUST:

2012	WELIEVER OLDS-PONTIAC-GMC INC	655 WEST SOUTHVIEW
2011	WELIEVER OLDS-PONTIAC-GMC INC	655 WEST SOUTHVIEW
2010	WELIEVER OLDS-PONTIAC-GMC INC	655 WEST SOUTHVIEW
2009	WELIEVER OLDS-PONTIAC-GMC INC	655 WEST SOUTHVIEW
2008	WELIEVER OLDS-PONTIAC-GMC INC	655 WEST SOUTHVIEW
2007	WELIEVER OLDS-PONTIAC-GMC INC	655 WEST SOUTHVIEW
2006	WELIEVER OLDS-PONTIAC-GMC INC	655 WEST SOUTHVIEW
2005	WELIEVER OLDS-PONTIAC-GMC INC	655 WEST SOUTHVIEW
2003	WELIEVER OLDS-PONTIAC-GMC INC	655 WEST SOUTHVIEW
2002	WELIEVER OLDS-PONTIAC-GMC INC	655 WEST SOUTHVIEW

**86 WELIEVER OLDS-PONTIAC-GMC INC
 655 WEST SOUTHVIEW
 MARTINSVILLE, IN 46151**

**IN LUST U003094549
 IN UST N/A**

LUST:

Facility ID: 15512
 Incident Number: 199406540
 Description: NFA-Unconditional Closure
 Priority: Low

UST:

Facility ID: 15512
 Owner Id: 8604

MAP FINDINGS

Map ID
 Direction
 Distance
 Distance (ft.)Site

EDR ID Number
 EPA ID Number

Database(s)

WELIEVER OLDS-PONTIAC-GMC INC (Continued)

U003094549

Company Name: Weliever Olds-Pontiac-gmc Inc
 Mailing Address: 655 W Southview
 Mailing Address 2: Not reported
 Mailing City,St,Zip: Martinsville, IN 46151

Tank Number: 1
Tank Status: Permanently Out of Service
 Install Date: Not reported
 Tank Capacity: 2000
 Substance Desc: Gasoline
 Closed Date: 08/01/1994

86

**WELIEVER OLDS-PONTIAC GMC INC
 655 WEST SOUTHVIEW
 MARTINSVILLE, IN**

IN RGA LUST

**S116015055
 N/A**

RGA LUST:

2004	WELIEVER OLDS-PONTIAC GMC INC	655 WEST SOUTHVIEW
2001	WELIEVER OLDS-PONTIAC GMC INC	655 WEST SOUTHVIEW
2000	WELIEVER OLDS-PONTIAC GMC INC	655 WEST SOUTHVIEW

86

**CIRCLE K #54
 320 SOUTHVIEW DR
 MARTINSVILLE, IN 46151**

**IN LUST
 IN UST**

**U000184611
 N/A**

LUST:

Facility ID: 17101
 Incident Number: 199912532
 Description: Active
 Priority: High

UST:

Facility ID: 17101
 Owner Id: 19742
 Company Name: Mac's Convenience Stores LLC
 Mailing Address: 1370 Ave of the Americas 29 th Floor
 Mailing Address 2: 29th Floor
 Mailing City,St,Zip: New York, NY 10019

Tank Number: 1
Tank Status: Permanently Out of Service
 Install Date: 01/01/1988
 Tank Capacity: 10000
 Substance Desc: Gasoline
 Closed Date: 02/08/2000

Tank Number: 2
Tank Status: Permanently Out of Service
 Install Date: 01/01/1988
 Tank Capacity: 10000
 Substance Desc: Gasoline
 Closed Date: 02/08/2000

MAP FINDINGS

Map ID
 Direction
 Distance
 Distance (ft.)Site

EDR ID Number
 EPA ID Number

Database(s)

CIRCLE K #54 (Continued)

U000184611

Tank Number: 3
Tank Status: Permanently Out of Service
 Install Date: 01/01/1988
 Tank Capacity: 10000
 Substance Desc: Gasoline
 Closed Date: 02/08/2000

Tank Number: 4
Tank Status: Permanently Out of Service
 Install Date: 01/01/1988
 Tank Capacity: 4000
 Substance Desc: Kerosene
 Closed Date: 02/08/2000

Tank Number: 5
Tank Status: Currently in use
 Install Date: 04/10/2000
 Tank Capacity: 12000
 Substance Desc: Gasoline
 Closed Date: Not reported

Tank Number: 6
Tank Status: Currently in use
 Install Date: 04/10/2000
 Tank Capacity: 8000
 Substance Desc: Gasoline
 Closed Date: Not reported

Tank Number: 7
Tank Status: Currently in use
 Install Date: 04/10/2000
 Tank Capacity: 8000
 Substance Desc: Gasoline
 Closed Date: Not reported

Tank Number: 8
Tank Status: Currently in use
 Install Date: 04/10/2000
 Tank Capacity: 4000
 Substance Desc: Kerosene
 Closed Date: Not reported

86

**BIG FOOT #54 320 SOUTHVIEW DR
 MARTINSVILLE, IN 46151**

**IN SPILLS S105100861
 N/A**

SPILL:

Facility ID: 199312069
 Incident Date: 12/09/1993
 Report Date: 12/09/1993
 Material: Unleaded Gasoline
 Spill Source: Commercial
 Recovered Amount: G

MAP FINDINGS

Map ID
 Direction
 Distance
 Distance (ft.)Site

EDR ID Number
 EPA ID Number

Database(s)

(Continued)

S105100861

Recovered Units: 10.00
 Spilled Amount: 10.00
 Spilled Units: Gallons
 Contained: Y
 Water Affected: None
 Spill Type: Spill
 Area Affected: 500 Sq Ft
 Fish Killed: 0.00
 Water Supply Affected: Not reported
 Public Intake: N
 Incident Status: Not reported

86

EDR Hist Auto 1015330465
 N/A

**2180 BURTON LN
 MARTINSVILLE, IN 46151**

EDR Historical Auto Stations:

Name: GARRYS MARATHON
 Year: 1999
 Address: 2180 BURTON LN

Name: GARRYS MARATHON
 Year: 2000
 Address: 2180 BURTON LN

Name: GARRYS MARATHON
 Year: 2001
 Address: 2180 BURTON LN

Name: GARRYS MARATHON
 Year: 2002
 Address: 2180 BURTON LN

Name: GARRYS MARATHON INC
 Year: 2003
 Address: 2180 BURTON LN

86

**GARRY'S MARATHON INC.
 2180 BURTON LN
 MARTINSVILLE, IN**

IN RGA LUST S116004497
 N/A

RGA LUST:

2012	GARRY'S MARATHON INC.	2180 BURTON LN
2011	GARRY'S MARATHON INC.	2180 BURTON LN
2010	GARRY'S MARATHON INC.	2180 BURTON LN
2009	GARRY'S MARATHON INC.	2180 BURTON LN
2008	GARRY'S MARATHON INC.	2180 BURTON LN
2007	GARRY'S MARATHON INC.	2180 BURTON LN
2006	GARRY'S MARATHON INC.	2180 BURTON LN
2005	GARRY'S MARATHON INC.	2180 BURTON LN
2003	GARRY'S MARATHON INC.	2180 BURTON LN
2002	GARRY'S MARATHON INC.	2180 BURTON LN

MAP FINDINGS

Map ID
 Direction
 Distance
 Distance (ft.)Site Database(s) EDR ID Number
 EPA ID Number

86 MARATHON UNIT # 2470 IN RGA LUST S116008075
 2180 BURTON LANE N/A
 MARTINSVILLE, IN

RGA LUST:
 2000 MARATHON UNIT # 2470 2180 BURTON LANE

86 MARATHON UNIT # 2470 IN RGA LUST S116008076
 2180 BURTON LN N/A
 MARTINSVILLE, IN

RGA LUST:
 2004 MARATHON UNIT # 2470 2180 BURTON LN
 2001 MARATHON UNIT # 2470 2180 BURTON LN

86 MARATHON IN LUST U000186842
 2180 BURTON LN IN UST N/A
 MARTINSVILLE, IN 46157

LUST:
 Facility ID: 5462
 Incident Number: 199211537
 Description: NFA-Unconditional Closure
 Priority: Low

UST:
 Facility ID: 5462
 Owner Id: 41195
 Company Name: Heri Ten Incorporated
 Mailing Address: 2180 Burton Lane
 Mailing Address 2: Not reported
 Mailing City,St,Zip: Martinsville, IN 46151

Tank Number: 1
Tank Status: Permanently Out of Service
 Install Date: 01/01/1972
 Tank Capacity: 8000
 Substance Desc: Gasoline
 Closed Date: 10/27/1992

Tank Number: 2
Tank Status: Permanently Out of Service
 Install Date: 01/01/1972
 Tank Capacity: 8000
 Substance Desc: Gasoline
 Closed Date: 10/27/1992

Tank Number: 3
Tank Status: Permanently Out of Service
 Install Date: 01/01/1972
 Tank Capacity: 8000
 Substance Desc: Gasoline

MAP FINDINGS

Map ID
 Direction
 Distance
 Distance (ft.)Site

EDR ID Number
 EPA ID Number

Database(s)

MARATHON (Continued)

U000186842

Closed Date: 10/27/1992

Tank Number: 4
Tank Status: Permanently Out of Service
 Install Date: 01/01/1972
 Tank Capacity: 550
 Substance Desc: Used Oil
 Closed Date: 10/27/1992

Tank Number: 5
Tank Status: Currently in use
 Install Date: 11/01/1992
 Tank Capacity: 10000
 Substance Desc: Gasoline
 Closed Date: Not reported

Tank Number: 6
Tank Status: Currently in use
 Install Date: 11/01/1992
 Tank Capacity: 10000
 Substance Desc: Gasoline
 Closed Date: Not reported

Tank Number: 7
Tank Status: Currently in use
 Install Date: 11/01/1992
 Tank Capacity: 10000
 Substance Desc: Gasoline
 Closed Date: Not reported

Tank Number: 8
Tank Status: Currently in use
 Install Date: 11/01/1992
 Tank Capacity: 1000
 Substance Desc: Used Oil
 Closed Date: Not reported

86 **GARRYS MARATHON 2470
 2180 BURTON LN
 MARTINSVILLE, IN 46151**

**RCRA-CESQG 1004487828
 FINDS IND984902304
 IN MANIFEST
 ECHO**

RCRA-CESQG:
 Date form received by agency: 10/04/1991
 Facility name: GARRYS MARATHON INC
 Facility address: 2180 BURTON LN
 MARTINSVILLE, IN 46151
 EPA ID: IND984902304
 Contact: GARRY PRINCE LEE
 Contact address: 2180 BURTON LN
 MARTINSVILLE, IN 46151
 Contact country: US
 Contact telephone: (317) 342-7861

MAP FINDINGS

Map ID
 Direction
 Distance
 Distance (ft.)Site

EDR ID Number
 EPA ID Number

Database(s)

GARRYS MARATHON 2470 (Continued)

1004487828

Contact email: Not reported
 EPA Region: 05
 Classification: Conditionally Exempt Small Quantity Generator
 Description: Handler: generates 100 kg or less of hazardous waste per calendar month, and accumulates 1000 kg or less of hazardous waste at any time; or generates 1 kg or less of acutely hazardous waste per calendar month, and accumulates at any time: 1 kg or less of acutely hazardous waste; or 100 kg or less of any residue or contaminated soil, waste or other debris resulting from the cleanup of a spill, into or on any land or water, of acutely hazardous waste; or generates 100 kg or less of any residue or contaminated soil, waste or other debris resulting from the cleanup of a spill, into or on any land or water, of acutely hazardous waste during any calendar month, and accumulates at any time: 1 kg or less of acutely hazardous waste; or 100 kg or less of any residue or contaminated soil, waste or other debris resulting from the cleanup of a spill, into or on any land or water, of acutely hazardous waste

Owner/Operator Summary:

Owner/operator name: MARATHON OIL CO
 Owner/operator address: 16TH ST
 INDIANAPOLIS, IN 99999
 Owner/operator country: Not reported
 Owner/operator telephone: (800) 792-3435
 Legal status: Private
 Owner/Operator Type: Owner
 Owner/Op start date: Not reported
 Owner/Op end date: Not reported

Handler Activities Summary:

U.S. importer of hazardous waste: No
 Mixed waste (haz. and radioactive): No
 Recycler of hazardous waste: No
 Transporter of hazardous waste: No
 Treater, storer or disposer of HW: No
 Underground injection activity: No
 On-site burner exemption: No
 Furnace exemption: No
 Used oil fuel burner: No
 Used oil processor: No
 User oil refiner: No
 Used oil fuel marketer to burner: No
 Used oil Specification marketer: No
 Used oil transfer facility: No
 Used oil transporter: No

. Waste code: D001
 . Waste name: IGNITABLE WASTE

 . Waste code: X001
 . Waste name: WASTE OILS

Violation Status: No violations found

FINDS:

Registry ID: 110003110865

MAP FINDINGS

Map ID
 Direction
 Distance
 Distance (ft.)Site

EDR ID Number
 EPA ID Number

Database(s)

GARRYS MARATHON 2470 (Continued)

1004487828

Environmental Interest/Information System

IN-FRS (Indiana - Facility Registry System). The Indiana Department of Environmental Management (I-DEM) has implemented the Indiana-Facility Registry System (I-FRS). The I-FRS provides the interface and processes to link facility data monitored by multiple State and EPA program systems. In addition, I-FRS enables IDEM to reconcile environmental data and exchange it with EPA FRS using the electronic data exchange over the Network Node.

RCRAInfo is a national information system that supports the Resource Conservation and Recovery Act (RCRA) program through the tracking of events and activities related to facilities that generate, transport, and treat, store, or dispose of hazardous waste. RCRAInfo allows RCRA program staff to track the notification, permit, compliance, and corrective action activities required under RCRA.

STATE MASTER

IN MANIFEST:

Year: Not reported
 EPA ID: IND984902304
 Tons Generated: Not reported
 Tons Shipped OffSite: Not reported

Manifest Handler:

EPA Id #: IND984902304
 Generator Type: CEG
 Generator Status: Active Handler
 Transporter Type: Code no longer valid
 Transporter Status: Non Active
 TSD Type: Not reported
 TSD Status: Not reported
 Handler Mailing Address: 2180 BURTON LN
 Handler Mailing City/State/Zip: MARTINSVILLE, IN 46151
 Contact Name: LEE GARRY PRINCE
 Contact Telephone: 765-342-7861
 Contact Type: Environmental Coordinator

Year: Not reported
 EPA ID: IND984902304
 Tons Generated: Not reported
 Tons Shipped OffSite: Not reported

Year: Not reported
 EPA ID: IND984902304
 Tons Generated: Not reported
 Tons Shipped OffSite: Not reported

ECHO:

Envid: 1004487828
 Registry ID: 110003110865
 DFR URL: http://echo.epa.gov/detailed_facility_report?fid=110003110865

MAP FINDINGS

Map ID			EDR ID Number
Direction			
Distance			
Distance (ft.)Site		Database(s)	EPA ID Number

86	609 VIRGINIA STREET MARTINSVILLE, IN 46151	IN SPILLS	S109237499 N/A
-----------	---	------------------	---------------------------

SPILL:

Facility ID:	200806192
Incident Date:	06/08/2008
Report Date:	06/08/2008
Material:	natural gas
Spill Source:	Municipal
Recovered Amount:	Not reported
Recovered Units:	Not reported
Spilled Amount:	Not reported
Spilled Units:	Not reported
Contained:	Not reported
Water Affected:	Not reported
Spill Type:	Air
Area Affected:	air
Fish Killed:	Not reported
Water Supply Affected:	Not reported
Public Intake:	N
Incident Status:	Not reported

86	609 VIRGINIA MARTINSVILLE, IN	ERNS	2008873414 N/A
-----------	--	-------------	---------------------------

[Click this hyperlink](#) while viewing on your computer to access additional ERNS detail in the EDR Site Report.

86	ADVANCED AUTO PARTS 2086 BURTON LN MARTINSVILLE, IN 46151	FINDS ECHO	1004493401 N/A
-----------	--	-----------------------	---------------------------

FINDS:

Registry ID:	110012076644
--------------	--------------

Environmental Interest/Information System
IN-FRS (Indiana - Facility Registry System). The Indiana Department of Environmental Management (I-DEM) has implemented the Indiana-Facility Registry System (I-FRS). The I-FRS provides the interface and processes to link facility data monitored by multiple State and EPA program systems. In addition, I-FRS enables IDEM to reconcile environmental data and exchange it with EPA FRS using the electronic data exchange over the Network Node.

Registry ID:	110058623280
--------------	--------------

Environmental Interest/Information System
STATE MASTER

ECHO:
Envid: 1004493401

MAP FINDINGS

Map ID
 Direction
 Distance
 Distance (ft.)Site
 Database(s)
 EPA ID Number
 EDR ID Number

ADVANCED AUTO PARTS (Continued)

1004493401

Registry ID: 110012076644
 DFR URL: http://echo.epa.gov/detailed_facility_report?fid=110012076644
 Envid: 1004493401
 Registry ID: 110058623280
 DFR URL: http://echo.epa.gov/detailed_facility_report?fid=110058623280

86 NATIONWISE AUTO PARTS STORE #247
2086 BURTON LN
MARTINSVILLE, IN 46151

IN UST U001081221
N/A

UST:
 Facility ID: 13069
 Owner Id: 5193
 Company Name: Nationwide Auto Parts
 Mailing Address: 3750 Courtright Ct
 Mailing Address 2: Not reported
 Mailing City, St, Zip: Columbus, OH 43227
 Tank Number: 1
Tank Status: Permanently Out of Service
 Install Date: Not reported
 Tank Capacity: 550
 Substance Desc: Used Oil
 Closed Date: 06/07/1994

86 2086 BURTON LANE
MARTINSVILLE, IN 46151

IN SPILLS 1000754437
N/A

SPILL:
 Facility ID: 199401042
 Incident Date: Not reported
 Report Date: 01/07/1994
 Material: Suspect Antifreeze
 Spill Source: Commercial
 Recovered Amount: G
 Recovered Units: 0.00
 Spilled Amount: 0.00
 Spilled Units: Gallons
 Contained: N
 Water Affected: Ditch
 Spill Type: Hazardous
 Area Affected: Undetermined
 Fish Killed: 0.00
 Water Supply Affected: Not reported
 Public Intake: U
 Incident Status: Not reported

MAP FINDINGS

Map ID Direction Distance Distance (ft.)Site Database(s) EPA ID Number EDR ID Number

86 **610 VIRGINIA ST - IN YARD** **IN SPILLS** **S103800507**
MARTINSVILLE, IN 46151 **N/A**

SPILL:
 Facility ID: 199404141
 Incident Date: 04/17/1994
 Report Date: 04/18/1994
 Material: Fuel Oil
 Spill Source: Individual
 Recovered Amount: G
 Recovered Units: 0.00
 Spilled Amount: 200.00
 Spilled Units: Gallons
 Contained: N
 Water Affected: None
 Spill Type: Spill
 Area Affected: 600 Sq Ft
 Fish Killed: 0.00
 Water Supply Affected: Not reported
 Public Intake: U
 Incident Status: Not reported

86 **560 DALE STREET** **IN SPILLS** **S109237408**
MARTINSVILLE, IN 46151 **N/A**

SPILL:
 Facility ID: 200806096
 Incident Date: 06/07/2008
 Report Date: 06/09/2008
 Material: HEATING OIL
 Spill Source: Individual
 Recovered Amount: Not reported
 Recovered Units: Not reported
 Spilled Amount: Not reported
 Spilled Units: Not reported
 Contained: Not reported
 Water Affected: FLOOD WATER IN BASEMENT
 Spill Type: Spill
 Area Affected: SOIL, FLOOD WATER IN BASEMENT
 Fish Killed: Not reported
 Water Supply Affected: NA
 Public Intake: N
 Incident Status: Not reported

86 **2028 BURTON LN** **EDR Hist Cleaner** **1015014126**
MARTINSVILLE, IN 46151 **N/A**

EDR Historical Cleaners:
 Name: MARTINSVILLE PLAZA LAUNDRY
 Year: 2010
 Address: 2028 BURTON LN

 Name: MARTINSVILLE PLAZA LAUNDRY
 Year: 2011
 Address: 2028 BURTON LN

MAP FINDINGS

Map ID
 Direction
 Distance
 Distance (ft.)Site

EDR ID Number
 Database(s)
 EPA ID Number

86 **HARMAN-MOTIVE** **FINDS** **1004497338**
 2020 BURTON LN **ECHO** **N/A**
 MARTINSVILLE, IN 46151

FINDS:

Registry ID: 110011987822

Environmental Interest/Information System

IN-FRS (Indiana - Facility Registry System). The Indiana Department of Environmental Management (I-DEM) has implemented the Indiana-Facility Registry System (I-FRS). The I-FRS provides the interface and processes to link facility data monitored by multiple State and EPA program systems. In addition, I-FRS enables IDEM to reconcile environmental data and exchange it with EPA FRS using the electronic data exchange over the Network Node.

STATE MASTER

ECHO:

Envid: 1004497338
 Registry ID: 110011987822
 DFR URL: http://echo.epa.gov/detailed_facility_report?fid=110011987822

86 **KMART 3790** **FINDS** **1011405663**
 2020 BURTON LN **ECHO** **N/A**
 MARTINSVILLE, IN 46151

FINDS:

Registry ID: 110035427320

Environmental Interest/Information System

RCRAInfo is a national information system that supports the Resource Conservation and Recovery Act (RCRA) program through the tracking of events and activities related to facilities that generate, transport, and treat, store, or dispose of hazardous waste. RCRAInfo allows RCRA program staff to track the notification, permit, compliance, and corrective action activities required under RCRA.

ECHO:

Envid: 1011405663
 Registry ID: 110035427320
 DFR URL: http://echo.epa.gov/detailed_facility_report?fid=110035427320

86 **KMART #3790** **IN UST** **U001078313**
 2020 BURTON LN **N/A**
 MARTINSVILLE, IN 46151

UST:

Facility ID: 5063
 Owner Id: 1024
 Company Name: Kmart Corporation
 Mailing Address: 3333 Beverly Rd James Smith ALL-324A
 Mailing Address 2: Not reported

MAP FINDINGS

Map ID
 Direction
 Distance
 Distance (ft.)Site

EDR ID Number
 EPA ID Number

Database(s)

KMART #3790 (Continued)

U001078313

Mailing City,St,Zip: Hoffman Estates, IL 60179
 Tank Number: 1
Tank Status: Permanently Out of Service
 Install Date: 01/01/1979
 Tank Capacity: 1000
 Substance Desc: Used Oil
 Closed Date: 03/19/1990

86

**KMART 3790
 2020 BURTON LN
 MARTINSVILLE, IN 46151**

RCRA NonGen / NLR

**1010784371
 INR000123588**

RCRA NonGen / NLR:

Date form received by agency:02/25/2010
 Facility name: KMART 3790
 Facility address: 2020 BURTON LN
 MARTINSVILLE, IN 46151
 EPA ID: INR000123588
 Mailing address: 3333 BEVERLY RD
 B5 362A
 HOFFMAN ESTATES, IL 60179
 Contact: MICHAEL OLSEN
 Contact address: 3333 BEVERLY RD B5 362A
 HOFFMAN ESTATES, IL 60179
 Contact country: US
 Contact telephone: 847-286-7222
 Contact email: MICHAEL.OLSEN@SEARSHC.COM
 EPA Region: 05
 Classification: Non-Generator
 Description: Handler: Non-Generators do not presently generate hazardous waste

Owner/Operator Summary:

Owner/operator name: KMART #3790
 Owner/operator address: Not reported
 Not reported
 Owner/operator country: Not reported
 Owner/operator telephone: Not reported
 Legal status: Private
 Owner/Operator Type: Operator
 Owner/Op start date: 06/14/1989
 Owner/Op end date: Not reported

Owner/operator name: KMART CORP
 Owner/operator address: 3333 BEVERLY RD B5 362A
 HOFFMAN ESTATES, IL 60179
 Owner/operator country: US
 Owner/operator telephone: (847) 286-7222
 Legal status: Private
 Owner/Operator Type: Owner
 Owner/Op start date: 06/14/1989
 Owner/Op end date: Not reported

Handler Activities Summary:

U.S. importer of hazardous waste: No
 Mixed waste (haz. and radioactive): No
 Recycler of hazardous waste: No

MAP FINDINGS

Map ID
 Direction
 Distance
 Distance (ft.)Site

EDR ID Number

Database(s) EPA ID Number

KMART 3790 (Continued)

1010784371

Transporter of hazardous waste: No
 Treater, storer or disposer of HW: No
 Underground injection activity: No
 On-site burner exemption: No
 Furnace exemption: No
 Used oil fuel burner: No
 Used oil processor: No
 User oil refiner: No
 Used oil fuel marketer to burner: No
 Used oil Specification marketer: No
 Used oil transfer facility: No
 Used oil transporter: No

Universal Waste Summary:

Waste type: Batteries
 Accumulated waste on-site: Yes
 Generated waste on-site: Not reported

Waste type: Lamps
 Accumulated waste on-site: Yes
 Generated waste on-site: Not reported

Waste type: Pesticides
 Accumulated waste on-site: Yes
 Generated waste on-site: Not reported

Waste type: Thermostats
 Accumulated waste on-site: Yes
 Generated waste on-site: Not reported

Historical Generators:

Date form received by agency: 03/02/2009
 Site name: KMART #3790
 Classification: Small Quantity Generator

Date form received by agency: 03/12/2008
 Site name: KMART #3790
 Classification: Small Quantity Generator

Violation Status: No violations found

87

**300 ROGERS RD
 MARTINSVILLE, IN 46151**

EDR Hist Auto 1015399856
 N/A

EDR Historical Auto Stations:

Name: PEARSON BROTHERS NAPA AUTO SERVICE C
 Year: 2005
 Address: 300 ROGERS RD

MAP FINDINGS

Map ID
 Direction
 Distance
 Distance (ft.)Site

EDR ID Number
 EPA ID Number

Database(s)

87

**304 ROGERS RD
 MARTINSVILLE, IN 46151**

EDR Hist Auto

1015406453
 N/A

EDR Historical Auto Stations:

Name: PEARSON BROTHERS NAPA AUTO SERVICE C
 Year: 2008
 Address: 304 ROGERS RD

Name: PEARSON BROS NAPA AUTO SERVICE CENTE
 Year: 2011
 Address: 304 ROGERS RD

Name: GFORCE AUTO
 Year: 2012
 Address: 304 ROGERS RD

87

**ROGERS GROUP, INC.
 1940 MORTON AVE
 MARTINSVILLE, IN 46151**

IN AIRS

S108484125
 N/A

AIRS:

Status: Issued
 Source ID: 109-00037
 Responsible Official Name: Anh Nguyen
 Responsible Official Phone: 317-233-5334
 SIC Code: 3271
 Permit ID: 109-32462-00037 *
 Permit Level: Registration
 Subtype Qualifier: Revocation
 Issue Date: 11/09/2012
 End Date: Not reported
 Source Contact: Van Medlock
 Application Received Start Date: 10/29/2012
 Application Received End Date: Not reported
 Public Notice Begins Start Date: Not reported
 Public Notice Begins End Date: Not reported
 Proposed Internet Upload Start Date: Not reported
 Proposed Internet Upload End Date: Not reported

Status: Issued
 Source ID: 109-00037
 Responsible Official Name: Marco Salenda
 Responsible Official Phone: 800-451-6027
 SIC Code: 3271
 Permit ID: 109-9962-00037 (No Electronic File Exists)
 Permit Level: Construction
 Subtype Qualifier: Registration
 Issue Date: 09/08/1998
 End Date: Not reported
 Source Contact: Van Medlock
 Application Received Start Date: 07/20/1998
 Application Received End Date: Not reported
 Public Notice Begins Start Date: Not reported
 Public Notice Begins End Date: Not reported
 Proposed Internet Upload Start Date: Not reported
 Proposed Internet Upload End Date: Not reported

MAP FINDINGS

Map ID			EDR ID Number
Direction			
Distance			
Distance (ft.)	Site	Database(s)	EPA ID Number

87	ROGERS GROUP INCORPORATED 1940 MORTON AVE MARTINSVILLE, IN 46151	FINDS ECHO	1016824962 N/A
-----------	---	-----------------------------	---------------------------------

FINDS:

Registry ID: 110058865410

Environmental Interest/Information System
STATE MASTER

ECHO:

Envid: 1016824962
 Registry ID: 110058865410
 DFR URL: http://echo.epa.gov/detailed_facility_report?fid=110058865410

87	CITY OF MARTINSVILLE 995 ROGERS RD MARTINSVILLE, IN 46151	IN NPDES IN LUST IN UST	U003731063 N/A
-----------	--	--	---------------------------------

NPDES:

NPDES Id: IN0020303
 Primary Facility Sic Code: Not reported
 Primary Facility Sic Desc: Not reported
 Facility Type Desc: Municipal or Water District
 Permit Status Desc: Effective
 MJR: Major
 Issue Date: 05/16/2014
 Effective Date: 07/01/2014
 Expiration Date: 06/30/2019
 Latitude In Decimal Degrees: 39.4045
 Longitude In Decimal Degrees: -86.451694
 DMR Cognizant Official: PHILLIP MCLARY
 DMR Cognizant Offcl Telephone: 765-342-2342
 Primary Facility Sic Code: Not reported
 Primary Facility Sic Desc: Not reported
 State Water Body Name: OR/WABASH/WHITE R/W FK WHITE RIVER
 Total Actual Average Flow (MGD): Not reported
 Total App. Design Flow (MGD): 2.200

LUST:

Facility ID: 24316
 Incident Number: 200003211
 Description: Active
 Priority: Low

UST:

Facility ID: 24316
 Owner Id: 5826
 Company Name: City Of Martinsville
 Mailing Address: Po Box 1415
 Mailing Address 2: Not reported
 Mailing City,St,Zip: Martinsville, IN 46151

Tank Number: 1
Tank Status: Permanently Out of Service
 Install Date: Not reported

MAP FINDINGS

Map ID			EDR ID Number
Direction			
Distance			
Distance (ft.)	Site	Database(s)	EPA ID Number

CITY OF MARTINSVILLE (Continued)

U003731063

Tank Capacity:	2000
Substance Desc:	Diesel
Closed Date:	03/08/2000

**87 ROGERS GROUP INC
1390 MORTON AVE
MARTINSVILLE, IN 46151**

**FINDS 1016057142
ECHO N/A**

FINDS:

Registry ID: 110059691999

Environmental Interest/Information System
STATE MASTER

Registry ID: 110001235592

Environmental Interest/Information System
IN-FRS (Indiana - Facility Registry System). The Indiana Department of Environmental Management (I-DEM) has implemented the Indiana-Facility Registry System (I-FRS). The I-FRS provides the interface and processes to link facility data monitored by multiple State and EPA program systems. In addition, I-FRS enables IDEM to reconcile environmental data and exchange it with EPA FRS using the electronic data exchange over the Network Node.

STATE MASTER

ECHO:

Envid:	1016057142
Registry ID:	110059691999
DFR URL:	http://echo.epa.gov/detailed_facility_report?fid=110059691999

Envid:	1016057142
Registry ID:	110001235592
DFR URL:	http://echo.epa.gov/detailed_facility_report?fid=110001235592

**87 1390 MORTON AVE, MRTNSVLL QRY
MARTINSVILLE, IN 46151**

**IN SPILLS S103022496
N/A**

SPILL:

Facility ID:	199708047
Incident Date:	08/11/1997
Report Date:	08/11/1997
Material:	#2 Fuel Oil
Spill Source:	Trans - Barge
Recovered Amount:	G
Recovered Units:	75.00
Spilled Amount:	100.00
Spilled Units:	Gallons
Contained:	N
Water Affected:	@ Martinsville Sand And Gravel
Spill Type:	Spill
Area Affected:	8x80 Foot Sheen

MAP FINDINGS

Map ID
 Direction
 Distance
 Distance (ft.)Site

EDR ID Number
 EPA ID Number

Database(s)

(Continued)

S103022496

Fish Killed: 0.00
 Water Supply Affected: Not reported
 Public Intake: N
 Incident Status: Not reported

87

**MARTINSVILLE CONCRETE
 1390 MORTON AVE
 MARTINSVILLE, IN 46151**

**IN AIRS S107706469
 N/A**

AIRS:

Status: Issued
 Source ID: 109-00026
 Responsible Official Name: Tena Hopkins
 Responsible Official Phone: 800-451-6027
 SIC Code: Not reported
 Permit ID: 109-4371-00026 (No Electronic File Exists)
 Permit Level: Construction
 Subtype Qualifier: State
 Issue Date: 06/16/1995
 End Date: Not reported
 Source Contact: Not reported
 Application Received Start Date: 02/20/1995
 Application Received End Date: Not reported
 Public Notice Begins Start Date: 05/12/1995
 Public Notice Begins End Date: 06/11/1995
 Proposed Internet Upload Start Date: Not reported
 Proposed Internet Upload End Date: Not reported

Status: Issued
 Source ID: 109-00033
 Responsible Official Name: Emily Adamson
 Responsible Official Phone: 317-233-0871
 SIC Code: 1442
 Permit ID: 109-31910-00033 *
 Permit Level: SSOA
 Subtype Qualifier: Revocation
 Issue Date: 05/31/2012
 End Date: Not reported
 Source Contact: Van Medlock
 Application Received Start Date: 05/21/2012
 Application Received End Date: Not reported
 Public Notice Begins Start Date: Not reported
 Public Notice Begins End Date: Not reported
 Proposed Internet Upload Start Date: Not reported
 Proposed Internet Upload End Date: Not reported

Status: Issued
 Source ID: 109-00033
 Responsible Official Name: Not reported
 Responsible Official Phone: Not reported
 SIC Code: 1442
 Permit ID: 109-6154-00033 (No Electronic File Exists)
 Permit Level: SSOA
 Subtype Qualifier: Not reported
 Issue Date: 09/16/1996
 End Date: Not reported
 Source Contact: Van Medlock
 Application Received Start Date: 06/18/1996

MAP FINDINGS

Map ID
 Direction
 Distance
 Distance (ft.)Site

EDR ID Number
 EPA ID Number

Database(s)

MARTINSVILLE CONCRETE (Continued)

S107706469

Application Received End Date:	Not reported
Public Notice Begins Start Date:	Not reported
Public Notice Begins End Date:	Not reported
Proposed Internet Upload Start Date:	Not reported
Proposed Internet Upload End Date:	Not reported
Status:	Issued
Source ID:	109-00033
Responsible Official Name:	Yan Ting Yang
Responsible Official Phone:	800-451-6027
SIC Code:	1442
Permit ID:	109-5882-00033 (No Electronic File Exists)
Permit Level:	Construction
Subtype Qualifier:	Registration
Issue Date:	07/19/1996
End Date:	Not reported
Source Contact:	Van Medlock
Application Received Start Date:	05/16/1996
Application Received End Date:	Not reported
Public Notice Begins Start Date:	Not reported
Public Notice Begins End Date:	Not reported
Proposed Internet Upload Start Date:	Not reported
Proposed Internet Upload End Date:	Not reported

87

EDR Hist Auto 1015201269
 N/A

**1300 MORTON AVE
 MARTINSVILLE, IN 46151**

EDR Historical Auto Stations:

Name:	DEALERS TRANSMISSION EXCHANGE
Year:	2002
Address:	1300 MORTON AVE
Name:	DEALERS TRANSMISSION EXCHANGE
Year:	2003
Address:	1300 MORTON AVE
Name:	DEALERS TRANSMISSION EXCHANGE
Year:	2004
Address:	1300 MORTON AVE
Name:	WEIDAS COLLISION CTR
Year:	2010
Address:	1300 MORTON AVE
Name:	WEIDAS COLLISION CENTER
Year:	2011
Address:	1300 MORTON AVE
Name:	WEIDAS COLLISION CENTER
Year:	2012
Address:	1300 MORTON AVE

MAP FINDINGS

Map ID			EDR ID Number
Direction			
Distance			
Distance (ft.)	Site	Database(s)	EPA ID Number

88	SOUTH ELEMENTARY SCHOOL 500 E MAHALASVILLE RD. MARTINSVILLE, IN 46151	IN SWRCY	S109950761 N/A
-----------	--	-----------------	---------------------------

SWRCY:

Program Company:	Not reported
Program Contact Name:	Not reported
Address:	Not reported
City:	Not reported
State:	Not reported
Zip:	Not reported
Contact Phone:	Not reported
County:	Not reported
Entity Type:	Not reported
Sites Notes:	Not reported
Customers:	Not reported
Materials Accepted:	Newspaper, Magazines, Mixed Residential
Website:	Not reported
Contact Name:	Not reported
Manufacturer:	Not reported
Processor:	Not reported
Broker:	Not reported
Other:	Not reported
Automotive Fluids:	Not reported
Batteries:	Not reported
Construction/Related Products:	Not reported
Electronics/Related Products:	Not reported
Glass:	Not reported
Industrial Materials:	Not reported
Metals:	Not reported
Paper:	Not reported
Plastics:	Not reported
Rubber:	Not reported
Textiles:	Not reported
Wood/Organics:	Not reported

89	MARTINSVILLE WWTP 995 ROGERS RD MARTINSVILLE, IN 46154	FINDS ECHO	1012252676 N/A
-----------	---	-----------------------	---------------------------

FINDS:

Registry ID: 110006645684

Environmental Interest/Information System

IN-FRS (Indiana - Facility Registry System). The Indiana Department of Environmental Management (I-DEM) has implemented the Indiana-Facility Registry System (I-FRS). The I-FRS provides the interface and processes to link facility data monitored by multiple State and EPA program systems. In addition, I-FRS enables IDEM to reconcile environmental data and exchange it with EPA FRS using the electronic data exchange over the Network Node.

US National Pollutant Discharge Elimination System (NPDES) module of the Compliance Information System (ICIS) tracks surface water permits issued under the Clean Water Act. Under NPDES, all facilities that discharge pollutants from any point source into waters of the United States are required to obtain a permit. The permit will likely contain limits on what can be discharged, impose monitoring and reporting requirements, and include other provisions to ensure that the

MAP FINDINGS

Map ID
 Direction
 Distance
 Distance (ft.)Site

EDR ID Number
 EPA ID Number

Database(s)

MARTINSVILLE WWTP (Continued)

1012252676

discharge does not adversely affect water quality.

STATE MASTER

ECHO:

Envid: 1012252676
 Registry ID: 110006645684
 DFR URL: http://echo.epa.gov/detailed_facility_report?fid=110006645684

89

**CITY OF MARTINSVILLE
 995 ROGERS RD
 MARTINSVILLE, IN**

IN RGA LUST

**S116001884
 N/A**

RGA LUST:

2012	CITY OF MARTINSVILLE	995 ROGERS RD
2011	CITY OF MARTINSVILLE	995 ROGERS RD
2010	CITY OF MARTINSVILLE	995 ROGERS RD
2009	CITY OF MARTINSVILLE	995 ROGERS RD
2008	CITY OF MARTINSVILLE	995 ROGERS RD
2007	CITY OF MARTINSVILLE	995 ROGERS RD
2006	CITY OF MARTINSVILLE	995 ROGERS RD
2005	CITY OF MARTINSVILLE	995 ROGERS RD
2004	CITY OF MARTINSVILLE	995 ROGERS RD
2003	CITY OF MARTINSVILLE	995 ROGERS RD
2002	CITY OF MARTINSVILLE	995 ROGERS RD
2001	CITY OF MARTINSVILLE	995 ROGERS RD

89

**995 ROGERS ROAD
 MARTINSVILLE, IN 46151**

IN SPILLS

**S104323265
 N/A**

SPILL:

Facility ID: 200003211
 Incident Date: 03/08/2000
 Report Date: 03/23/2000
 Material: diesel fuel
 Spill Source: Leaking Underground Tank
 Recovered Amount: Not reported
 Recovered Units: Not reported
 Spilled Amount: Not reported
 Spilled Units: Not reported
 Contained: Not reported
 Water Affected: Not reported
 Spill Type: Spill
 Area Affected: soil around tank
 Fish Killed: Not reported
 Water Supply Affected: Not reported
 Public Intake: N
 Incident Status: Not reported

MAP FINDINGS

Map ID			EDR ID Number
Direction			
Distance			
Distance (ft.)	Site	Database(s)	EPA ID Number

89	MORGAN COUNTY SCHOOL CORPORATION ROGERS LN MARTINSVILLE, IN 46151	FINDS ECHO	1016802010 N/A
-----------	--	-----------------------------	---------------------------------

FINDS:

Registry ID: 110058522497

Environmental Interest/Information System
STATE MASTER

ECHO:

Envid: 1016802010
 Registry ID: 110058522497
 DFR URL: http://echo.epa.gov/detailed_facility_report?fid=110058522497

90	ROGERS GROUP INCORPORATED MARTINSVILLE BLOCK 501 ROGERS RD MARTINSVILLE, IN 46151	FINDS ECHO	1016870296 N/A
-----------	--	-----------------------------	---------------------------------

FINDS:

Registry ID: 110059691169

Environmental Interest/Information System
STATE MASTER

ECHO:

Envid: 1016870296
 Registry ID: 110059691169
 DFR URL: http://echo.epa.gov/detailed_facility_report?fid=110059691169

91	INDOT BRIDGE 37 SS 3106 JSBL 1.07 MI S SR 39 MARTINSVILLE, IN 46151	RCRA NonGen / NLR IN MANIFEST	1000825343 IND985029503
-----------	--	--	--

RCRA NonGen / NLR:

Date form received by agency: 12/04/1997
 Facility name: INDOT BRIDGE 37 SS 3106 JSBL
 Facility address: 1.07 MI S SR 39
 SR 37 OVER INDIAN CR
 MARTINSVILLE, IN 46151
 EPA ID: IND985029503
 Mailing address: PO BOX 550
 SEYMOUR, IN 47274
 Contact: WILLIAM JARVIS
 Contact address: PO BOX 550
 SEYMOUR, IN 47274
 Contact country: US
 Contact telephone: (812) 522-5649
 Contact email: Not reported
 EPA Region: 05
 Classification: Non-Generator
 Description: Handler: Non-Generators do not presently generate hazardous waste

MAP FINDINGS

Map ID
 Direction
 Distance
 Distance (ft.)Site

EDR ID Number
 EPA ID Number

Database(s)

INDOT BRIDGE 37 SS 3106 JSBL (Continued)

1000825343

Owner/Operator Summary:

Owner/operator name: STATE OF INDIANA
 Owner/operator address: 100 N SENATE AVE
 INDIANAPOLIS, IN 46204
 Owner/operator country: Not reported
 Owner/operator telephone: (317) 232-6600
 Legal status: State
 Owner/Operator Type: Owner
 Owner/Op start date: Not reported
 Owner/Op end date: Not reported

Handler Activities Summary:

U.S. importer of hazardous waste: No
 Mixed waste (haz. and radioactive): No
 Recycler of hazardous waste: No
 Transporter of hazardous waste: No
 Treater, storer or disposer of HW: No
 Underground injection activity: No
 On-site burner exemption: No
 Furnace exemption: No
 Used oil fuel burner: No
 Used oil processor: No
 User oil refiner: No
 Used oil fuel marketer to burner: No
 Used oil Specification marketer: No
 Used oil transfer facility: No
 Used oil transporter: No

. Waste code: D000
 . Waste name: Not Defined

 . Waste code: D008
 . Waste name: LEAD

Historical Generators:

Date form received by agency: 01/11/1994
 Site name: INDIANA DEPT. OF TRANSPORTATION
 Classification: Large Quantity Generator

Violation Status: No violations found

IN MANIFEST:

Year: Not reported
 EPA ID: IND985029503
 Tons Generated: Not reported
 Tons Shipped OffSite: Not reported

Manifest Handler:

EPA Id #: IND985029503
 Generator Type: Not reported
 Generator Status: No longer a generator of hazardous wastes
 Transporter Type: Code no longer valid
 Transporter Status: Non Active
 TSD Type: Not reported
 TSD Status: Not reported
 Handler Mailing Address: PO BOX 550
 Handler Mailing City/State/Zip: SEYMOUR, IN 47274

MAP FINDINGS

Map ID
 Direction
 Distance
 Distance (ft.)Site

EDR ID Number
 EPA ID Number

Database(s)

INDOT BRIDGE 37 SS 3106 JSBL (Continued)

1000825343

Contact Name: WILLIAM JARVIS
 Contact Telephone: 812-522-5649
 Contact Type: Environmental Coordinator

Year: Not reported
 EPA ID: IND985029503
 Tons Generated: Not reported
 Tons Shipped OffSite: Not reported

Year: Not reported
 EPA ID: IND985029503
 Tons Generated: Not reported
 Tons Shipped OffSite: Not reported

91

**INDOT BRIDGE 37 55 3106 BNBL
 1.07 MI S SR 39
 MARTINSVILLE, IN 46151**

RCRA NonGen / NLR

**1000825344
 IND985029511**

RCRA NonGen / NLR:

Date form received by agency: 12/04/1997
 Facility name: INDOT BRIDGE 37 55 3106 BNBL
 Facility address: 1.07 MI S SR 39
 SR 37 OVER INDIAN CR
 MARTINSVILLE, IN 46151
 EPA ID: IND985029511
 Mailing address: PO BOX 550
 SEYMOUR, IN 47274
 Contact: WILLIAM JARVIS
 Contact address: PO BOX 550
 SEYMOUR, IN 47274
 Contact country: US
 Contact telephone: (812) 522-5649
 Contact email: Not reported
 EPA Region: 05
 Classification: Non-Generator
 Description: Handler: Non-Generators do not presently generate hazardous waste

Owner/Operator Summary:

Owner/operator name: STATE OF INDIANA
 Owner/operator address: 100 N SENATE AVE
 INDIANAPOLIS, IN 46204
 Owner/operator country: Not reported
 Owner/operator telephone: (317) 232-6600
 Legal status: State
 Owner/Operator Type: Owner
 Owner/Op start date: Not reported
 Owner/Op end date: Not reported

Handler Activities Summary:

U.S. importer of hazardous waste: No
 Mixed waste (haz. and radioactive): No
 Recycler of hazardous waste: No
 Transporter of hazardous waste: No
 Treater, storer or disposer of HW: No
 Underground injection activity: No
 On-site burner exemption: No

MAP FINDINGS

Map ID
 Direction
 Distance
 Distance (ft.)Site

EDR ID Number
 EPA ID Number

Database(s)

INDOT BRIDGE 37 55 3106 BNBL (Continued)

1000825344

Furnace exemption: No
 Used oil fuel burner: No
 Used oil processor: No
 User oil refiner: No
 Used oil fuel marketer to burner: No
 Used oil Specification marketer: No
 Used oil transfer facility: No
 Used oil transporter: No

. Waste code: D000
 . Waste name: Not Defined

. Waste code: D008
 . Waste name: LEAD

Violation Status: No violations found

91

**HW 37 & 39 BYPASS
 MARTINSVILLE, IN 46151**

**IN SPILLS S105100098
 N/A**

SPILL:

Facility ID: 199303218
 Incident Date: 03/19/1993
 Report Date: 03/22/1993
 Material: Sheend
 Spill Source: Unknown
 Recovered Amount: G
 Recovered Units: 0.00
 Spilled Amount: 0.00
 Spilled Units: Gallons
 Contained: N
 Water Affected: Ditch
 Spill Type: Hazardous
 Area Affected: Unknown
 Fish Killed: 0.00
 Water Supply Affected: Not reported
 Public Intake: N
 Incident Status: Not reported

91

**MORGAN CO SAND & GRAVEL
 1500 ROGERS RD
 MARTINSVILLE, IN 46151**

**IN LUST U003141525
 IN UST N/A**

LUST:

Facility ID: 8216
 Incident Number: 199212503
 Description: NFA-Unconditional Closure
 Priority: Low

UST:

Facility ID: 8216
 Owner Id: 4625
 Company Name: Rogers Group Inc
 Mailing Address: 421 Great Circle Dr Po Box 25250
 Mailing Address 2: Not reported
 Mailing City,St,Zip: Nashville, TN 37202

MAP FINDINGS

Map ID
 Direction
 Distance
 Distance (ft.)Site

EDR ID Number
 EPA ID Number

Database(s)

MORGAN CO SAND & GRAVEL (Continued)

U003141525

Tank Number: 1
Tank Status: Permanently Out of Service
 Install Date: 01/01/1976
 Tank Capacity: 10000
 Substance Desc: Diesel
 Closed Date: 07/17/1996

Tank Number: 2
Tank Status: Permanently Out of Service
 Install Date: 01/01/1961
 Tank Capacity: 1000
 Substance Desc: Used Oil
 Closed Date: 11/12/1992

Tank Number: 3
Tank Status: Permanently Out of Service
 Install Date: 01/01/1961
 Tank Capacity: 1000
 Substance Desc: Gasoline
 Closed Date: 07/17/1996

92

**2195 SR 37 N
 MARTINSVILLE, IN 46151**

**IN OISC S116157516
 N/A**

OISC:
 Name: OISC
 Physical Address: Not reported
 Mailing Address: 2195 SR 37 N
 Phone: 765-342-6086
 EMail: Not reported
 Applicator Name: CHARLES R GADD

93

**2745 JORDAN RD
 MARTINSVILLE, IN 46151**

**IN OISC S112246325
 N/A**

OISC:
 Name: OISC
 Physical Address: Not reported
 Mailing Address: 2745 JORDAN RD
 Phone: 765-342-2106
 EMail: Not reported
 Applicator Name: MARK OLIVER MCDANIEL

ORPHAN SUMMARY

City	EDR ID	Site Name	Site Address	Zip	Database(s)
GREENWOOD	S109845407	SCOTT HAUKET	620 U.S. 31 S.	46142	IN SCP
GREENWOOD	1000762595	KITTLES GREENWOOD INC	665 US 31 N	46142	IN UST
GREENWOOD	S109410296	JOHNSON COUNTY	US 31 & COUNTY LINE	46142	IN LUST
GREENWOOD	S109950664	RUMPKE-GREENWOOD	ACROSS FROM MT. PLEASANT CHURCH	46143	IN SWRCY
GREENWOOD	U004226926	ARVIN N.A. AUTOMOTIVE	101 CENTER STREET	46143	IN UST
GREENWOOD	S117551520	SPEEDWAY 1323	1291 N MADISON AVE & CO LINE	46142	IN MANIFEST
GREENWOOD	S109845354	PRECEDENT SOUTH PARTNERS, LLC	EAST MAIN STREET	46143	IN SCP
GREENWOOD	U004223068	GREENWOOD ELEVATOR	MAIN STREET	46142	IN UST
GREENWOOD	S109844778	CVS #6654	3988 S. MERIDIAN ST.,	46143	IN SCP
GREENWOOD	1010563912	KROGER STORE #909	3100 MERIDIAN PARK DR	46142	RCRA-CESQG
GREENWOOD	S109844655	BP/AMOCO PIPELINE	SHEEK ROAD, WOODGATE LOT 7	46142	IN SCP
GREENWOOD	S112256095	REVEAL HOME INSPECTION LLC	704 S SR 135 STE D108	46143	IN OISC
GREENWOOD	1000510356	AMOCO OIL CO 10045	792 N US 31 AND FRY RD	46142	RCRA NonGen / NLR
GREENWOOD	1014953092	BUY BUY BABY 3016	1230 N US 31 STE A	46142	RCRA-CESQG
GREENWOOD	1014953377	CHRISTMAS TREE SHOPS 7055	1230 N US HWY 31 STE B	46142	RCRA-CESQG
GREENWOOD	S117552235	SPEEDWAY 8527	1350 S US HWY 31	46142	IN MANIFEST
GREENWOOD	S113901673	CVS PHARMACY 6648	655 S US HWY 31	46142	IN MANIFEST
INDIANAPOLIS	1016168728	IN DOT BRIDGE I-70 76 02385	I 70 & HARDING ST MM78.58	46221	RCRA-SQG, FINDS
INDIANAPOLIS	S117068700	IN DOT BRIDGE I 70 76 02385	I 70 & HARDING ST MM 78.58	46221	IN MANIFEST
INDIANAPOLIS	1003870917	MARION MFG ACID PLANT	2000 BLOCK ON SOUTH HARDING STREET	46221	SEMS-ARCHIVE
INDIANAPOLIS	S116506373	COFFEY STREET	COFFEY & CHASE STREETS	46221	IN SCP
INDIANAPOLIS	S112437658	ARLO PRICES DISCOUNT DRYCLEANER	7007 US HWY 31 S STE B	46227	IN MANIFEST
INDIANAPOLIS	1016168712	PETCO STORE 285	7565 US HWY 31 S STE A01	46227	RCRA-CESQG, FINDS, ECHO
INDIANAPOLIS	1014390275	US 40 INDOT DES NO 9502840 INDOT CONTRACT NO IR 29133	US HWY 40 & MITTHOEFFER RD	46221	RCRA NonGen / NLR
INDIANAPOLIS	1014916675	ARLO PRICES DISCOUNT DRY CLEANER	7007 US HWY 31 S STE B	46227	RCRA NonGen / NLR, RI MANIFEST
INDIANAPOLIS	S117551517	SPEEDWAY 5011	8046 S MERIDIAN & STOP 11	46217	IN MANIFEST
INDIANAPOLIS	S110325502	2121-2135 MORRIS	2121-2135 W MORRIS ST & 1211 S SHEFFIELD AVE	46221	IN AUL, IN BROWNFIELDS
INDIANAPOLIS	U003969164	GOODYEAR ASC 6774	SOUTHERN PLAZA	46227	IN UST
INDIANAPOLIS	1001213955	FIRESTONE STORE 10NF	3506 SOUTHEAST ST	46227	RCRA-CESQG, IN MANIFEST
INDIANAPOLIS	S109844684	CAR X MUFFLER AND BRAKE #1418	8012 SOUTH STATE ROAD 31	46217	IN SCP
INDIANAPOLIS	U003094337	SOFT WORLD CAR WASH	STOP 11 RD	46227	IN UST
INDIANAPOLIS	S117551801	TRACTOR SUPPLY/ROLLINS TRUCKING	4515 S STOUT FIELD DR	46221	IN MANIFEST
INDIANAPOLIS	S117552054	MARATHON OIL CO UNIT 2001	50 E THOMPSON RD & S MERIDIAN	46227	IN MANIFEST
INDIANAPOLIS	S117550539	CROSSROADS LINCOLN MERCURY INC	4015 S US 31	46227	IN MANIFEST
INDIANAPOLIS	U003969138	CARL RITCHIE	W WASHINGTON & HIGH SCHOOL RD	46217	IN LUST, IN UST
MARTINSVILLE	1018113201	I-69 RELOCATE 16 INCH OPEN CUT BUCKNER BRANCH	2876 SR 37	46151	ECHO
MARTINSVILLE	1017817263	I-69 RELOCATE 16 INCH OPEN CUT BUCKNER BRANCH	2876 SR 37	46151	FINDS
MARTINSVILLE	S117551402	INDOT	SR 37	46151	IN MANIFEST
MARTINSVILLE	S117551028	KOGERS INC	SR 42 LITTLE POINT	46151	IN MANIFEST
MARTINSVILLE	S112245488		2135 SR 44	46151	IN OISC

ORPHAN SUMMARY

City	EDR ID	Site Name	Site Address	Zip	Database(s)
MARTINSVILLE	U003951270	CIKANA STATE FISH HATCHERY	2650 SR 44	46151	IN LUST, IN UST, IN OISC
MARTINSVILLE	1018113193	I-69 RELOCATE 16 INCH OPEN CUT JORDAN CREEK	HACKER CREEK RD	46151	ECHO
MARTINSVILLE	1017817255	I-69 RELOCATE 16 INCH OPEN CUT JORDAN CREEK	HACKER CREEK RD	46151	FINDS
MARTINSVILLE	1001024979	INDOT BRIDGE 67-55-5251	.9 MI N OF SR 39	46151	RCRA NonGen / NLR, IN MANIFEST
MARTINSVILLE	1001024978	INDOT BRIDGE 37-55-1371	6.0 MI N OF SR 44	46151	RCRA NonGen / NLR
MARTINSVILLE	S117552169	INDOT BRIDGE 37-55-1371	6MI N OF SR44, SR37 OVR STOTTS	46151	IN MANIFEST
MARTINSVILLE	S117551139	ADKINS BODY SHOP INC	3245 OLD SR 37	46151	IN MANIFEST
MARTINSVILLE	S112243037		112 S OLD SR 67	46151	IN OISC
MARTINSVILLE	S117551160	ADKINS BODY SHOP INC	3245 OLD SR 37 N	46151	IN MANIFEST
MARTINSVILLE	1000258339	ADKINS BODY SHOP INC	3245 OLD STATE RD	46151	RCRA NonGen / NLR
MARTINSVILLE	1000212016	KOGERS INC	ST RD 42 LITTLE POINT	46151	RCRA NonGen / NLR
MARTINSVILLE	S109845256	MORGAN COUNTY SCHOOL CORP	ROGERS LANE	46151	IN SCP
MARTINSVILLE	1001024977	INDOT BRIDGE 37-55-3632	2.8 MI S OF SR 39	46151	RCRA NonGen / NLR
MARTINSVILLE	S117552168	INDOT BRIDGE 37-55-3632	2.8 MI S SR 39	46151	IN MANIFEST
MARTINSVILLE	S109844722	CITY OF MARTINSVILLE	SEYMOUR & WAYNE ST.	46151	IN SCP
MARTINSVILLE	S117551913	INDOT BRIDGE 37 55 3106BNBL	1.07MI S SR 39	46151	IN MANIFEST
MOORESVILLE	S106350493	DILLON'S AUTO SALES	SR 67 N	46158	IN LUST
MOORESVILLE	S109949277	ADVANCE AUTO PARTS	585 SR 67	46158	IN SWRCY
MOORESVILLE	S109845460	STANLEY CAMDEN	LANDSDALE & PADDOCK RDS	46158	IN SPILLS, IN SCP
MOORESVILLE	1004699453	WALKER MACHINE	597 OLD 67 N	46158	RCRA NonGen / NLR, FINDS, IN MANIFEST, ECHO
MOORESVILLE	S113901643	CVS PHARMACY 6551	523 S SR 67	46158	IN MANIFEST
MOORESVILLE	1014953168	CVS PHARMACY 6551	523 S SR 67	46158	RCRA-LQG

GOVERNMENT RECORDS SEARCHED / DATA CURRENCY TRACKING

To maintain currency of the following federal and state databases, EDR contacts the appropriate governmental agency on a monthly or quarterly basis, as required.

Number of Days to Update: Provides confirmation that EDR is reporting records that have been updated within 90 days from the date the government agency made the information available to the public.

FEDERAL RECORDS

NPL: National Priority List

National Priorities List (Superfund). The NPL is a subset of CERCLIS and identifies over 1,200 sites for priority cleanup under the Superfund Program. NPL sites may encompass relatively large areas. As such, EDR provides polygon coverage for over 1,000 NPL site boundaries produced by EPA's Environmental Photographic Interpretation Center (EPIC) and regional EPA offices.

Date of Government Version: 10/30/2015	Source: EPA
Date Data Arrived at EDR: 11/07/2015	Telephone: N/A
Date Made Active in Reports: 01/04/2016	Last EDR Contact: 04/05/2016
Number of Days to Update: 58	Next Scheduled EDR Contact: 04/18/2016
	Data Release Frequency: Quarterly

NPL Site Boundaries

Sources:

EPA's Environmental Photographic Interpretation Center (EPIC)
Telephone: 202-564-7333

EPA Region 1
Telephone 617-918-1143

EPA Region 6
Telephone: 214-655-6659

EPA Region 3
Telephone 215-814-5418

EPA Region 7
Telephone: 913-551-7247

EPA Region 4
Telephone 404-562-8033

EPA Region 8
Telephone: 303-312-6774

EPA Region 5
Telephone 312-886-6686

EPA Region 9
Telephone: 415-947-4246

EPA Region 10
Telephone 206-553-8665

Proposed NPL: Proposed National Priority List Sites

A site that has been proposed for listing on the National Priorities List through the issuance of a proposed rule in the Federal Register. EPA then accepts public comments on the site, responds to the comments, and places on the NPL those sites that continue to meet the requirements for listing.

Date of Government Version: 10/30/2015	Source: EPA
Date Data Arrived at EDR: 11/07/2015	Telephone: N/A
Date Made Active in Reports: 01/04/2016	Last EDR Contact: 04/05/2016
Number of Days to Update: 58	Next Scheduled EDR Contact: 04/18/2016
	Data Release Frequency: Quarterly

Delisted NPL: National Priority List Deletions

The National Oil and Hazardous Substances Pollution Contingency Plan (NCP) establishes the criteria that the EPA uses to delete sites from the NPL. In accordance with 40 CFR 300.425.(e), sites may be deleted from the NPL where no further response is appropriate.

Date of Government Version: 10/30/2015	Source: EPA
Date Data Arrived at EDR: 11/07/2015	Telephone: N/A
Date Made Active in Reports: 01/04/2016	Last EDR Contact: 04/05/2016
Number of Days to Update: 58	Next Scheduled EDR Contact: 04/18/2016
	Data Release Frequency: Quarterly

GOVERNMENT RECORDS SEARCHED / DATA CURRENCY TRACKING

NPL LIENS: Federal Superfund Liens

Federal Superfund Liens. Under the authority granted the USEPA by CERCLA of 1980, the USEPA has the authority to file liens against real property in order to recover remedial action expenditures or when the property owner received notification of potential liability. USEPA compiles a listing of filed notices of Superfund Liens.

Date of Government Version: 10/15/1991	Source: EPA
Date Data Arrived at EDR: 02/02/1994	Telephone: 202-564-4267
Date Made Active in Reports: 03/30/1994	Last EDR Contact: 08/15/2011
Number of Days to Update: 56	Next Scheduled EDR Contact: 11/28/2011
	Data Release Frequency: No Update Planned

SEMS: Superfund Enterprise Management System

SEMS (Superfund Enterprise Management System) tracks hazardous waste sites, potentially hazardous waste sites, and remedial activities performed in support of EPA's Superfund Program across the United States. The list was formerly know as CERCLIS, renamed to SEMS by the EPA in 2015. The list contains data on potentially hazardous waste sites that have been reported to the USEPA by states, municipalities, private companies and private persons, pursuant to Section 103 of the Comprehensive Environmental Response, Compensation, and Liability Act (CERCLA). This dataset also contains sites which are either proposed to or on the National Priorities List (NPL) and the sites which are in the screening and assessment phase for possible inclusion on the NPL.

Date of Government Version: 01/11/2016	Source: EPA
Date Data Arrived at EDR: 01/22/2016	Telephone: 800-424-9346
Date Made Active in Reports: 03/18/2016	Last EDR Contact: 04/05/2016
Number of Days to Update: 56	Next Scheduled EDR Contact: 06/06/2016
	Data Release Frequency: Quarterly

SEMS-ARCHIVE: Superfund Enterprise Management System Archive

SEMS-ARCHIVE (Superfund Enterprise Management System Archive) tracks sites that have no further interest under the Federal Superfund Program based on available information. The list was formerly known as the CERCLIS-NFRAP, renamed to SEMS ARCHIVE by the EPA in 2015. EPA may perform a minimal level of assessment work at a site while it is archived if site conditions change and/or new information becomes available. Archived sites have been removed and archived from the inventory of SEMS sites. Archived status indicates that, to the best of EPA's knowledge, assessment at a site has been completed and that EPA has determined no further steps will be taken to list the site on the National Priorities List (NPL), unless information indicates this decision was not appropriate or other considerations require a recommendation for listing at a later time. The decision does not necessarily mean that there is no hazard associated with a given site; it only means that, based upon available information, the location is not judged to be potential NPL site.

Date of Government Version: 01/11/2016	Source: EPA
Date Data Arrived at EDR: 01/22/2016	Telephone: 800-424-9346
Date Made Active in Reports: 03/18/2016	Last EDR Contact: 04/05/2016
Number of Days to Update: 56	Next Scheduled EDR Contact: 06/06/2016
	Data Release Frequency: Quarterly

LIENS 2: CERCLA Lien Information

A Federal CERCLA ("Superfund") lien can exist by operation of law at any site or property at which EPA has spent Superfund monies. These monies are spent to investigate and address releases and threatened releases of contamination. CERCLIS provides information as to the identity of these sites and properties.

Date of Government Version: 02/18/2014	Source: Environmental Protection Agency
Date Data Arrived at EDR: 03/18/2014	Telephone: 202-564-6023
Date Made Active in Reports: 04/24/2014	Last EDR Contact: 03/11/2016
Number of Days to Update: 37	Next Scheduled EDR Contact: 05/09/2016
	Data Release Frequency: Varies

CORRACTS: Corrective Action Report

CORRACTS identifies hazardous waste handlers with RCRA corrective action activity.

Date of Government Version: 12/09/2015	Source: EPA
Date Data Arrived at EDR: 03/02/2016	Telephone: 800-424-9346
Date Made Active in Reports: 04/05/2016	Last EDR Contact: 03/30/2016
Number of Days to Update: 34	Next Scheduled EDR Contact: 07/11/2016
	Data Release Frequency: Quarterly

GOVERNMENT RECORDS SEARCHED / DATA CURRENCY TRACKING

RCRA-TSDF: RCRA - Treatment, Storage and Disposal

RCRAInfo is EPA's comprehensive information system, providing access to data supporting the Resource Conservation and Recovery Act (RCRA) of 1976 and the Hazardous and Solid Waste Amendments (HSWA) of 1984. The database includes selective information on sites which generate, transport, store, treat and/or dispose of hazardous waste as defined by the Resource Conservation and Recovery Act (RCRA). Transporters are individuals or entities that move hazardous waste from the generator offsite to a facility that can recycle, treat, store, or dispose of the waste. TSDFs treat, store, or dispose of the waste.

Date of Government Version: 12/09/2015	Source: Environmental Protection Agency
Date Data Arrived at EDR: 03/02/2016	Telephone: 312-886-6186
Date Made Active in Reports: 04/05/2016	Last EDR Contact: 03/30/2016
Number of Days to Update: 34	Next Scheduled EDR Contact: 07/11/2016
	Data Release Frequency: Quarterly

RCRA-LQG: RCRA - Large Quantity Generators

RCRAInfo is EPA's comprehensive information system, providing access to data supporting the Resource Conservation and Recovery Act (RCRA) of 1976 and the Hazardous and Solid Waste Amendments (HSWA) of 1984. The database includes selective information on sites which generate, transport, store, treat and/or dispose of hazardous waste as defined by the Resource Conservation and Recovery Act (RCRA). Large quantity generators (LQGs) generate over 1,000 kilograms (kg) of hazardous waste, or over 1 kg of acutely hazardous waste per month.

Date of Government Version: 12/09/2015	Source: Environmental Protection Agency
Date Data Arrived at EDR: 03/02/2016	Telephone: 312-886-6186
Date Made Active in Reports: 04/05/2016	Last EDR Contact: 03/30/2016
Number of Days to Update: 34	Next Scheduled EDR Contact: 07/11/2016
	Data Release Frequency: Quarterly

RCRA-SQG: RCRA - Small Quantity Generators

RCRAInfo is EPA's comprehensive information system, providing access to data supporting the Resource Conservation and Recovery Act (RCRA) of 1976 and the Hazardous and Solid Waste Amendments (HSWA) of 1984. The database includes selective information on sites which generate, transport, store, treat and/or dispose of hazardous waste as defined by the Resource Conservation and Recovery Act (RCRA). Small quantity generators (SQGs) generate between 100 kg and 1,000 kg of hazardous waste per month.

Date of Government Version: 12/09/2015	Source: Environmental Protection Agency
Date Data Arrived at EDR: 03/02/2016	Telephone: 312-886-6186
Date Made Active in Reports: 04/05/2016	Last EDR Contact: 03/30/2016
Number of Days to Update: 34	Next Scheduled EDR Contact: 07/11/2016
	Data Release Frequency: Quarterly

RCRA-CESQG: RCRA - Conditionally Exempt Small Quantity Generators

RCRAInfo is EPA's comprehensive information system, providing access to data supporting the Resource Conservation and Recovery Act (RCRA) of 1976 and the Hazardous and Solid Waste Amendments (HSWA) of 1984. The database includes selective information on sites which generate, transport, store, treat and/or dispose of hazardous waste as defined by the Resource Conservation and Recovery Act (RCRA). Conditionally exempt small quantity generators (CESQGs) generate less than 100 kg of hazardous waste, or less than 1 kg of acutely hazardous waste per month.

Date of Government Version: 12/09/2015	Source: Environmental Protection Agency
Date Data Arrived at EDR: 03/02/2016	Telephone: 312-886-6186
Date Made Active in Reports: 04/05/2016	Last EDR Contact: 03/30/2016
Number of Days to Update: 34	Next Scheduled EDR Contact: 07/11/2016
	Data Release Frequency: Varies

RCRA NonGen / NLR: RCRA - Non Generators / No Longer Regulated

RCRAInfo is EPA's comprehensive information system, providing access to data supporting the Resource Conservation and Recovery Act (RCRA) of 1976 and the Hazardous and Solid Waste Amendments (HSWA) of 1984. The database includes selective information on sites which generate, transport, store, treat and/or dispose of hazardous waste as defined by the Resource Conservation and Recovery Act (RCRA). Non-Generators do not presently generate hazardous waste.

GOVERNMENT RECORDS SEARCHED / DATA CURRENCY TRACKING

Date of Government Version: 12/09/2015
Date Data Arrived at EDR: 03/02/2016
Date Made Active in Reports: 04/05/2016
Number of Days to Update: 34

Source: Environmental Protection Agency
Telephone: 312-886-6186
Last EDR Contact: 03/30/2016
Next Scheduled EDR Contact: 07/11/2016
Data Release Frequency: Varies

US ENG CONTROLS: Engineering Controls Sites List

A listing of sites with engineering controls in place. Engineering controls include various forms of caps, building foundations, liners, and treatment methods to create pathway elimination for regulated substances to enter environmental media or effect human health.

Date of Government Version: 09/10/2015
Date Data Arrived at EDR: 09/11/2015
Date Made Active in Reports: 11/03/2015
Number of Days to Update: 53

Source: Environmental Protection Agency
Telephone: 703-603-0695
Last EDR Contact: 02/29/2016
Next Scheduled EDR Contact: 06/13/2016
Data Release Frequency: Varies

US INST CONTROL: Sites with Institutional Controls

A listing of sites with institutional controls in place. Institutional controls include administrative measures, such as groundwater use restrictions, construction restrictions, property use restrictions, and post remediation care requirements intended to prevent exposure to contaminants remaining on site. Deed restrictions are generally required as part of the institutional controls.

Date of Government Version: 09/10/2015
Date Data Arrived at EDR: 09/11/2015
Date Made Active in Reports: 11/03/2015
Number of Days to Update: 53

Source: Environmental Protection Agency
Telephone: 703-603-0695
Last EDR Contact: 02/29/2016
Next Scheduled EDR Contact: 06/13/2016
Data Release Frequency: Varies

ERNS: Emergency Response Notification System

Emergency Response Notification System. ERNS records and stores information on reported releases of oil and hazardous substances.

Date of Government Version: 06/22/2015
Date Data Arrived at EDR: 06/26/2015
Date Made Active in Reports: 09/16/2015
Number of Days to Update: 82

Source: National Response Center, United States Coast Guard
Telephone: 202-267-2180
Last EDR Contact: 03/30/2016
Next Scheduled EDR Contact: 07/11/2016
Data Release Frequency: Annually

HMIRS: Hazardous Materials Information Reporting System

Hazardous Materials Incident Report System. HMIRS contains hazardous material spill incidents reported to DOT.

Date of Government Version: 06/24/2015
Date Data Arrived at EDR: 06/26/2015
Date Made Active in Reports: 09/02/2015
Number of Days to Update: 68

Source: U.S. Department of Transportation
Telephone: 202-366-4555
Last EDR Contact: 03/30/2016
Next Scheduled EDR Contact: 07/11/2016
Data Release Frequency: Annually

DOT OPS: Incident and Accident Data

Department of Transportation, Office of Pipeline Safety Incident and Accident data.

Date of Government Version: 07/31/2012
Date Data Arrived at EDR: 08/07/2012
Date Made Active in Reports: 09/18/2012
Number of Days to Update: 42

Source: Department of Transportation, Office of Pipeline Safety
Telephone: 202-366-4595
Last EDR Contact: 02/03/2016
Next Scheduled EDR Contact: 05/16/2016
Data Release Frequency: Varies

US CDL: Clandestine Drug Labs

A listing of clandestine drug lab locations. The U.S. Department of Justice ("the Department") provides this web site as a public service. It contains addresses of some locations where law enforcement agencies reported they found chemicals or other items that indicated the presence of either clandestine drug laboratories or dumpsites. In most cases, the source of the entries is not the Department, and the Department has not verified the entry and does not guarantee its accuracy. Members of the public must verify the accuracy of all entries by, for example, contacting local law enforcement and local health departments.

GOVERNMENT RECORDS SEARCHED / DATA CURRENCY TRACKING

Date of Government Version: 09/17/2015
Date Data Arrived at EDR: 12/04/2015
Date Made Active in Reports: 02/18/2016
Number of Days to Update: 76

Source: Drug Enforcement Administration
Telephone: 202-307-1000
Last EDR Contact: 03/01/2016
Next Scheduled EDR Contact: 06/13/2016
Data Release Frequency: Quarterly

US BROWNFIELDS: A Listing of Brownfields Sites

Brownfields are real property, the expansion, redevelopment, or reuse of which may be complicated by the presence or potential presence of a hazardous substance, pollutant, or contaminant. Cleaning up and reinvesting in these properties takes development pressures off of undeveloped, open land, and both improves and protects the environment. Assessment, Cleanup and Redevelopment Exchange System (ACRES) stores information reported by EPA Brownfields grant recipients on brownfields properties assessed or cleaned up with grant funding as well as information on Targeted Brownfields Assessments performed by EPA Regions. A listing of ACRES Brownfield sites is obtained from Cleanups in My Community. Cleanups in My Community provides information on Brownfields properties for which information is reported back to EPA, as well as areas served by Brownfields grant programs.

Date of Government Version: 12/22/2015
Date Data Arrived at EDR: 12/23/2015
Date Made Active in Reports: 02/18/2016
Number of Days to Update: 57

Source: Environmental Protection Agency
Telephone: 202-566-2777
Last EDR Contact: 03/22/2016
Next Scheduled EDR Contact: 07/04/2016
Data Release Frequency: Semi-Annually

DOD: Department of Defense Sites

This data set consists of federally owned or administered lands, administered by the Department of Defense, that have any area equal to or greater than 640 acres of the United States, Puerto Rico, and the U.S. Virgin Islands.

Date of Government Version: 12/31/2005
Date Data Arrived at EDR: 11/10/2006
Date Made Active in Reports: 01/11/2007
Number of Days to Update: 62

Source: USGS
Telephone: 888-275-8747
Last EDR Contact: 01/15/2016
Next Scheduled EDR Contact: 04/25/2016
Data Release Frequency: Semi-Annually

FUDS: Formerly Used Defense Sites

The listing includes locations of Formerly Used Defense Sites properties where the US Army Corps of Engineers is actively working or will take necessary cleanup actions.

Date of Government Version: 01/31/2015
Date Data Arrived at EDR: 07/08/2015
Date Made Active in Reports: 10/13/2015
Number of Days to Update: 97

Source: U.S. Army Corps of Engineers
Telephone: 202-528-4285
Last EDR Contact: 03/11/2016
Next Scheduled EDR Contact: 06/20/2016
Data Release Frequency: Varies

LUCIS: Land Use Control Information System

LUCIS contains records of land use control information pertaining to the former Navy Base Realignment and Closure properties.

Date of Government Version: 05/28/2015
Date Data Arrived at EDR: 05/29/2015
Date Made Active in Reports: 06/11/2015
Number of Days to Update: 13

Source: Department of the Navy
Telephone: 843-820-7326
Last EDR Contact: 02/16/2016
Next Scheduled EDR Contact: 05/30/2016
Data Release Frequency: Varies

CONSENT: Superfund (CERCLA) Consent Decrees

Major legal settlements that establish responsibility and standards for cleanup at NPL (Superfund) sites. Released periodically by United States District Courts after settlement by parties to litigation matters.

Date of Government Version: 12/31/2014
Date Data Arrived at EDR: 04/17/2015
Date Made Active in Reports: 06/02/2015
Number of Days to Update: 46

Source: Department of Justice, Consent Decree Library
Telephone: Varies
Last EDR Contact: 03/24/2016
Next Scheduled EDR Contact: 07/11/2016
Data Release Frequency: Varies

GOVERNMENT RECORDS SEARCHED / DATA CURRENCY TRACKING

ROD: Records Of Decision

Record of Decision. ROD documents mandate a permanent remedy at an NPL (Superfund) site containing technical and health information to aid in the cleanup.

Date of Government Version: 11/25/2013	Source: EPA
Date Data Arrived at EDR: 12/12/2013	Telephone: 703-416-0223
Date Made Active in Reports: 02/24/2014	Last EDR Contact: 03/08/2016
Number of Days to Update: 74	Next Scheduled EDR Contact: 06/20/2016
	Data Release Frequency: Annually

UMTRA: Uranium Mill Tailings Sites

Uranium ore was mined by private companies for federal government use in national defense programs. When the mills shut down, large piles of the sand-like material (mill tailings) remain after uranium has been extracted from the ore. Levels of human exposure to radioactive materials from the piles are low; however, in some cases tailings were used as construction materials before the potential health hazards of the tailings were recognized.

Date of Government Version: 09/14/2010	Source: Department of Energy
Date Data Arrived at EDR: 10/07/2011	Telephone: 505-845-0011
Date Made Active in Reports: 03/01/2012	Last EDR Contact: 03/28/2016
Number of Days to Update: 146	Next Scheduled EDR Contact: 06/06/2016
	Data Release Frequency: Varies

ODI: Open Dump Inventory

An open dump is defined as a disposal facility that does not comply with one or more of the Part 257 or Part 258 Subtitle D Criteria.

Date of Government Version: 06/30/1985	Source: Environmental Protection Agency
Date Data Arrived at EDR: 08/09/2004	Telephone: 800-424-9346
Date Made Active in Reports: 09/17/2004	Last EDR Contact: 06/09/2004
Number of Days to Update: 39	Next Scheduled EDR Contact: N/A
	Data Release Frequency: No Update Planned

DEBRIS REGION 9: Torres Martinez Reservation Illegal Dump Site Locations

A listing of illegal dump sites location on the Torres Martinez Indian Reservation located in eastern Riverside County and northern Imperial County, California.

Date of Government Version: 01/12/2009	Source: EPA, Region 9
Date Data Arrived at EDR: 05/07/2009	Telephone: 415-947-4219
Date Made Active in Reports: 09/21/2009	Last EDR Contact: 01/25/2016
Number of Days to Update: 137	Next Scheduled EDR Contact: 05/09/2016
	Data Release Frequency: No Update Planned

US MINES: Mines Master Index File

Contains all mine identification numbers issued for mines active or opened since 1971. The data also includes violation information.

Date of Government Version: 08/18/2015	Source: Department of Labor, Mine Safety and Health Administration
Date Data Arrived at EDR: 09/01/2015	Telephone: 303-231-5959
Date Made Active in Reports: 01/04/2016	Last EDR Contact: 03/02/2016
Number of Days to Update: 125	Next Scheduled EDR Contact: 06/13/2016
	Data Release Frequency: Semi-Annually

US MINES 2: Ferrous and Nonferrous Metal Mines Database Listing

This map layer includes ferrous (ferrous metal mines are facilities that extract ferrous metals, such as iron ore or molybdenum) and nonferrous (Nonferrous metal mines are facilities that extract nonferrous metals, such as gold, silver, copper, zinc, and lead) metal mines in the United States.

Date of Government Version: 12/05/2005	Source: USGS
Date Data Arrived at EDR: 02/29/2008	Telephone: 703-648-7709
Date Made Active in Reports: 04/18/2008	Last EDR Contact: 03/04/2016
Number of Days to Update: 49	Next Scheduled EDR Contact: 06/13/2016
	Data Release Frequency: Varies

GOVERNMENT RECORDS SEARCHED / DATA CURRENCY TRACKING

US MINES 3: Active Mines & Mineral Plants Database Listing

Active Mines and Mineral Processing Plant operations for commodities monitored by the Minerals Information Team of the USGS.

Date of Government Version: 04/14/2011	Source: USGS
Date Data Arrived at EDR: 06/08/2011	Telephone: 703-648-7709
Date Made Active in Reports: 09/13/2011	Last EDR Contact: 03/04/2016
Number of Days to Update: 97	Next Scheduled EDR Contact: 06/13/2016
	Data Release Frequency: Varies

TRIS: Toxic Chemical Release Inventory System

Toxic Release Inventory System. TRIS identifies facilities which release toxic chemicals to the air, water and land in reportable quantities under SARA Title III Section 313.

Date of Government Version: 12/31/2014	Source: EPA
Date Data Arrived at EDR: 11/24/2015	Telephone: 202-566-0250
Date Made Active in Reports: 04/05/2016	Last EDR Contact: 02/24/2016
Number of Days to Update: 133	Next Scheduled EDR Contact: 06/06/2016
	Data Release Frequency: Annually

TSCA: Toxic Substances Control Act

Toxic Substances Control Act. TSCA identifies manufacturers and importers of chemical substances included on the TSCA Chemical Substance Inventory list. It includes data on the production volume of these substances by plant site.

Date of Government Version: 12/31/2012	Source: EPA
Date Data Arrived at EDR: 01/15/2015	Telephone: 202-260-5521
Date Made Active in Reports: 01/29/2015	Last EDR Contact: 03/24/2016
Number of Days to Update: 14	Next Scheduled EDR Contact: 07/04/2016
	Data Release Frequency: Every 4 Years

FTTS: FIFRA/ TSCA Tracking System - FIFRA (Federal Insecticide, Fungicide, & Rodenticide Act)/TSCA (Toxic Substances Control Act)

FTTS tracks administrative cases and pesticide enforcement actions and compliance activities related to FIFRA, TSCA and EPCRA (Emergency Planning and Community Right-to-Know Act). To maintain currency, EDR contacts the Agency on a quarterly basis.

Date of Government Version: 04/09/2009	Source: EPA/Office of Prevention, Pesticides and Toxic Substances
Date Data Arrived at EDR: 04/16/2009	Telephone: 202-566-1667
Date Made Active in Reports: 05/11/2009	Last EDR Contact: 02/22/2016
Number of Days to Update: 25	Next Scheduled EDR Contact: 06/06/2016
	Data Release Frequency: Quarterly

FTTS INSP: FIFRA/ TSCA Tracking System - FIFRA (Federal Insecticide, Fungicide, & Rodenticide Act)/TSCA (Toxic Substances Control Act)

A listing of FIFRA/TSCA Tracking System (FTTS) inspections and enforcements.

Date of Government Version: 04/09/2009	Source: EPA
Date Data Arrived at EDR: 04/16/2009	Telephone: 202-566-1667
Date Made Active in Reports: 05/11/2009	Last EDR Contact: 02/22/2016
Number of Days to Update: 25	Next Scheduled EDR Contact: 06/06/2016
	Data Release Frequency: Quarterly

HIST FTTS: FIFRA/TSCA Tracking System Administrative Case Listing

A complete administrative case listing from the FIFRA/TSCA Tracking System (FTTS) for all ten EPA regions. The information was obtained from the National Compliance Database (NCDB). NCDB supports the implementation of FIFRA (Federal Insecticide, Fungicide, and Rodenticide Act) and TSCA (Toxic Substances Control Act). Some EPA regions are now closing out records. Because of that, and the fact that some EPA regions are not providing EPA Headquarters with updated records, it was decided to create a HIST FTTS database. It included records that may not be included in the newer FTTS database updates. This database is no longer updated.

GOVERNMENT RECORDS SEARCHED / DATA CURRENCY TRACKING

Date of Government Version: 10/19/2006
Date Data Arrived at EDR: 03/01/2007
Date Made Active in Reports: 04/10/2007
Number of Days to Update: 40

Source: Environmental Protection Agency
Telephone: 202-564-2501
Last EDR Contact: 12/17/2007
Next Scheduled EDR Contact: 03/17/2008
Data Release Frequency: No Update Planned

HIST FTTS INSP: FIFRA/TSCA Tracking System Inspection & Enforcement Case Listing

A complete inspection and enforcement case listing from the FIFRA/TSCA Tracking System (FTTS) for all ten EPA regions. The information was obtained from the National Compliance Database (NCDB). NCDB supports the implementation of FIFRA (Federal Insecticide, Fungicide, and Rodenticide Act) and TSCA (Toxic Substances Control Act). Some EPA regions are now closing out records. Because of that, and the fact that some EPA regions are not providing EPA Headquarters with updated records, it was decided to create a HIST FTTS database. It included records that may not be included in the newer FTTS database updates. This database is no longer updated.

Date of Government Version: 10/19/2006
Date Data Arrived at EDR: 03/01/2007
Date Made Active in Reports: 04/10/2007
Number of Days to Update: 40

Source: Environmental Protection Agency
Telephone: 202-564-2501
Last EDR Contact: 12/17/2008
Next Scheduled EDR Contact: 03/17/2008
Data Release Frequency: No Update Planned

SSTS: Section 7 Tracking Systems

Section 7 of the Federal Insecticide, Fungicide and Rodenticide Act, as amended (92 Stat. 829) requires all registered pesticide-producing establishments to submit a report to the Environmental Protection Agency by March 1st each year. Each establishment must report the types and amounts of pesticides, active ingredients and devices being produced, and those having been produced and sold or distributed in the past year.

Date of Government Version: 12/31/2009
Date Data Arrived at EDR: 12/10/2010
Date Made Active in Reports: 02/25/2011
Number of Days to Update: 77

Source: EPA
Telephone: 202-564-4203
Last EDR Contact: 01/25/2016
Next Scheduled EDR Contact: 05/09/2016
Data Release Frequency: Annually

ICIS: Integrated Compliance Information System

The Integrated Compliance Information System (ICIS) supports the information needs of the national enforcement and compliance program as well as the unique needs of the National Pollutant Discharge Elimination System (NPDES) program.

Date of Government Version: 01/23/2015
Date Data Arrived at EDR: 02/06/2015
Date Made Active in Reports: 03/09/2015
Number of Days to Update: 31

Source: Environmental Protection Agency
Telephone: 202-564-5088
Last EDR Contact: 04/08/2016
Next Scheduled EDR Contact: 07/25/2016
Data Release Frequency: Quarterly

PADS: PCB Activity Database System

PCB Activity Database. PADS Identifies generators, transporters, commercial storers and/or brokers and disposers of PCB's who are required to notify the EPA of such activities.

Date of Government Version: 07/01/2014
Date Data Arrived at EDR: 10/15/2014
Date Made Active in Reports: 11/17/2014
Number of Days to Update: 33

Source: EPA
Telephone: 202-566-0500
Last EDR Contact: 04/12/2016
Next Scheduled EDR Contact: 07/25/2016
Data Release Frequency: Annually

MLTS: Material Licensing Tracking System

MLTS is maintained by the Nuclear Regulatory Commission and contains a list of approximately 8,100 sites which possess or use radioactive materials and which are subject to NRC licensing requirements. To maintain currency, EDR contacts the Agency on a quarterly basis.

Date of Government Version: 06/26/2015
Date Data Arrived at EDR: 07/10/2015
Date Made Active in Reports: 10/13/2015
Number of Days to Update: 95

Source: Nuclear Regulatory Commission
Telephone: 301-415-7169
Last EDR Contact: 02/08/2016
Next Scheduled EDR Contact: 05/23/2016
Data Release Frequency: Quarterly

GOVERNMENT RECORDS SEARCHED / DATA CURRENCY TRACKING

RADINFO: Radiation Information Database

The Radiation Information Database (RADINFO) contains information about facilities that are regulated by U.S. Environmental Protection Agency (EPA) regulations for radiation and radioactivity.

Date of Government Version: 07/07/2015	Source: Environmental Protection Agency
Date Data Arrived at EDR: 07/09/2015	Telephone: 202-343-9775
Date Made Active in Reports: 09/16/2015	Last EDR Contact: 04/08/2016
Number of Days to Update: 69	Next Scheduled EDR Contact: 07/18/2016
	Data Release Frequency: Quarterly

FINDS: Facility Index System/Facility Registry System

Facility Index System. FINDS contains both facility information and 'pointers' to other sources that contain more detail. EDR includes the following FINDS databases in this report: PCS (Permit Compliance System), AIRS (Aerometric Information Retrieval System), DOCKET (Enforcement Docket used to manage and track information on civil judicial enforcement cases for all environmental statutes), FURS (Federal Underground Injection Control), C-DOCKET (Criminal Docket System used to track criminal enforcement actions for all environmental statutes), FFIS (Federal Facilities Information System), STATE (State Environmental Laws and Statutes), and PADS (PCB Activity Data System).

Date of Government Version: 07/20/2015	Source: EPA
Date Data Arrived at EDR: 09/09/2015	Telephone: (312) 353-2000
Date Made Active in Reports: 11/03/2015	Last EDR Contact: 03/08/2016
Number of Days to Update: 55	Next Scheduled EDR Contact: 06/20/2016
	Data Release Frequency: Quarterly

RAATS: RCRA Administrative Action Tracking System

RCRA Administration Action Tracking System. RAATS contains records based on enforcement actions issued under RCRA pertaining to major violators and includes administrative and civil actions brought by the EPA. For administration actions after September 30, 1995, data entry in the RAATS database was discontinued. EPA will retain a copy of the database for historical records. It was necessary to terminate RAATS because a decrease in agency resources made it impossible to continue to update the information contained in the database.

Date of Government Version: 04/17/1995	Source: EPA
Date Data Arrived at EDR: 07/03/1995	Telephone: 202-564-4104
Date Made Active in Reports: 08/07/1995	Last EDR Contact: 06/02/2008
Number of Days to Update: 35	Next Scheduled EDR Contact: 09/01/2008
	Data Release Frequency: No Update Planned

RMP: Risk Management Plans

When Congress passed the Clean Air Act Amendments of 1990, it required EPA to publish regulations and guidance for chemical accident prevention at facilities using extremely hazardous substances. The Risk Management Program Rule (RMP Rule) was written to implement Section 112(r) of these amendments. The rule, which built upon existing industry codes and standards, requires companies of all sizes that use certain flammable and toxic substances to develop a Risk Management Program, which includes a(n): Hazard assessment that details the potential effects of an accidental release, an accident history of the last five years, and an evaluation of worst-case and alternative accidental releases; Prevention program that includes safety precautions and maintenance, monitoring, and employee training measures; and Emergency response program that spells out emergency health care, employee training measures and procedures for informing the public and response agencies (e.g the fire department) should an accident occur.

Date of Government Version: 08/01/2015	Source: Environmental Protection Agency
Date Data Arrived at EDR: 08/26/2015	Telephone: 202-564-8600
Date Made Active in Reports: 11/03/2015	Last EDR Contact: 01/25/2016
Number of Days to Update: 69	Next Scheduled EDR Contact: 05/09/2016
	Data Release Frequency: Varies

BRS: Biennial Reporting System

The Biennial Reporting System is a national system administered by the EPA that collects data on the generation and management of hazardous waste. BRS captures detailed data from two groups: Large Quantity Generators (LQG) and Treatment, Storage, and Disposal Facilities.

GOVERNMENT RECORDS SEARCHED / DATA CURRENCY TRACKING

Date of Government Version: 12/31/2013
Date Data Arrived at EDR: 02/24/2015
Date Made Active in Reports: 09/30/2015
Number of Days to Update: 218

Source: EPA/NTIS
Telephone: 800-424-9346
Last EDR Contact: 02/26/2016
Next Scheduled EDR Contact: 06/06/2016
Data Release Frequency: Biennially

2020 COR ACTION: 2020 Corrective Action Program List

The EPA has set ambitious goals for the RCRA Corrective Action program by creating the 2020 Corrective Action Universe. This RCRA cleanup baseline includes facilities expected to need corrective action. The 2020 universe contains a wide variety of sites. Some properties are heavily contaminated while others were contaminated but have since been cleaned up. Still others have not been fully investigated yet, and may require little or no remediation. Inclusion in the 2020 Universe does not necessarily imply failure on the part of a facility to meet its RCRA obligations.

Date of Government Version: 04/22/2013
Date Data Arrived at EDR: 03/03/2015
Date Made Active in Reports: 03/09/2015
Number of Days to Update: 6

Source: Environmental Protection Agency
Telephone: 703-308-4044
Last EDR Contact: 02/12/2016
Next Scheduled EDR Contact: 05/23/2016
Data Release Frequency: Varies

LEAD SMELTER 1: Lead Smelter Sites

A listing of former lead smelter site locations.

Date of Government Version: 11/25/2014
Date Data Arrived at EDR: 11/26/2014
Date Made Active in Reports: 01/29/2015
Number of Days to Update: 64

Source: Environmental Protection Agency
Telephone: 703-603-8787
Last EDR Contact: 04/07/2016
Next Scheduled EDR Contact: 07/18/2016
Data Release Frequency: Varies

LEAD SMELTER 2: Lead Smelter Sites

A list of several hundred sites in the U.S. where secondary lead smelting was done from 1931 and 1964. These sites may pose a threat to public health through ingestion or inhalation of contaminated soil or dust

Date of Government Version: 04/05/2001
Date Data Arrived at EDR: 10/27/2010
Date Made Active in Reports: 12/02/2010
Number of Days to Update: 36

Source: American Journal of Public Health
Telephone: 703-305-6451
Last EDR Contact: 12/02/2009
Next Scheduled EDR Contact: N/A
Data Release Frequency: No Update Planned

PRP: Potentially Responsible Parties

A listing of verified Potentially Responsible Parties

Date of Government Version: 10/25/2013
Date Data Arrived at EDR: 10/17/2014
Date Made Active in Reports: 10/20/2014
Number of Days to Update: 3

Source: EPA
Telephone: 202-564-6023
Last EDR Contact: 02/12/2016
Next Scheduled EDR Contact: 05/23/2016
Data Release Frequency: Quarterly

US HIST CDL: National Clandestine Laboratory Register

A listing of clandestine drug lab locations that have been removed from the DEAs National Clandestine Laboratory Register.

Date of Government Version: 09/17/2015
Date Data Arrived at EDR: 12/04/2015
Date Made Active in Reports: 02/18/2016
Number of Days to Update: 76

Source: Drug Enforcement Administration
Telephone: 202-307-1000
Last EDR Contact: 03/01/2016
Next Scheduled EDR Contact: 06/13/2016
Data Release Frequency: No Update Planned

SCRD DRYCLEANERS: State Coalition for Remediation of Drycleaners Listing

The State Coalition for Remediation of Drycleaners was established in 1998, with support from the U.S. EPA Office of Superfund Remediation and Technology Innovation. It is comprised of representatives of states with established drycleaner remediation programs. Currently the member states are Alabama, Connecticut, Florida, Illinois, Kansas, Minnesota, Missouri, North Carolina, Oregon, South Carolina, Tennessee, Texas, and Wisconsin.

GOVERNMENT RECORDS SEARCHED / DATA CURRENCY TRACKING

Date of Government Version: 03/07/2011
Date Data Arrived at EDR: 03/09/2011
Date Made Active in Reports: 05/02/2011
Number of Days to Update: 54

Source: Environmental Protection Agency
Telephone: 615-532-8599
Last EDR Contact: 02/19/2016
Next Scheduled EDR Contact: 05/30/2016
Data Release Frequency: Varies

FEMA UST: Underground Storage Tank Listing

A listing of all FEMA owned underground storage tanks.

Date of Government Version: 01/01/2010
Date Data Arrived at EDR: 02/16/2010
Date Made Active in Reports: 04/12/2010
Number of Days to Update: 55

Source: FEMA
Telephone: 202-646-5797
Last EDR Contact: 04/11/2016
Next Scheduled EDR Contact: 07/25/2016
Data Release Frequency: Varies

COAL ASH EPA: Coal Combustion Residues Surface Impoundments List

A listing of coal combustion residues surface impoundments with high hazard potential ratings.

Date of Government Version: 07/01/2014
Date Data Arrived at EDR: 09/10/2014
Date Made Active in Reports: 10/20/2014
Number of Days to Update: 40

Source: Environmental Protection Agency
Telephone: N/A
Last EDR Contact: 03/11/2016
Next Scheduled EDR Contact: 06/20/2016
Data Release Frequency: Varies

FEDERAL FACILITY: Federal Facility Site Information listing

A listing of National Priority List (NPL) and Base Realignment and Closure (BRAC) sites found in the Comprehensive Environmental Response, Compensation and Liability Information System (CERCLIS) Database where EPA Federal Facilities Restoration and Reuse Office is involved in cleanup activities.

Date of Government Version: 03/26/2015
Date Data Arrived at EDR: 04/08/2015
Date Made Active in Reports: 06/11/2015
Number of Days to Update: 64

Source: Environmental Protection Agency
Telephone: 703-603-8704
Last EDR Contact: 04/08/2016
Next Scheduled EDR Contact: 07/18/2016
Data Release Frequency: Varies

COAL ASH DOE: Steam-Electric Plant Operation Data

A listing of power plants that store ash in surface ponds.

Date of Government Version: 12/31/2005
Date Data Arrived at EDR: 08/07/2009
Date Made Active in Reports: 10/22/2009
Number of Days to Update: 76

Source: Department of Energy
Telephone: 202-586-8719
Last EDR Contact: 01/13/2016
Next Scheduled EDR Contact: 04/25/2016
Data Release Frequency: Varies

US AIRS (AFS): Aerometric Information Retrieval System Facility Subsystem (AFS)

The database is a sub-system of Aerometric Information Retrieval System (AIRS). AFS contains compliance data on air pollution point sources regulated by the U.S. EPA and/or state and local air regulatory agencies. This information comes from source reports by various stationary sources of air pollution, such as electric power plants, steel mills, factories, and universities, and provides information about the air pollutants they produce. Action, air program, air program pollutant, and general level plant data. It is used to track emissions and compliance data from industrial plants.

Date of Government Version: 10/20/2015
Date Data Arrived at EDR: 10/27/2015
Date Made Active in Reports: 01/04/2016
Number of Days to Update: 69

Source: EPA
Telephone: 202-564-2496
Last EDR Contact: 03/24/2016
Next Scheduled EDR Contact: 07/11/2016
Data Release Frequency: Annually

US AIRS MINOR: Air Facility System Data

A listing of minor source facilities.

GOVERNMENT RECORDS SEARCHED / DATA CURRENCY TRACKING

Date of Government Version: 10/20/2015	Source: EPA
Date Data Arrived at EDR: 10/27/2015	Telephone: 202-564-2496
Date Made Active in Reports: 01/04/2016	Last EDR Contact: 03/24/2016
Number of Days to Update: 69	Next Scheduled EDR Contact: 07/11/2016
	Data Release Frequency: Annually

US FIN ASSUR: Financial Assurance Information

All owners and operators of facilities that treat, store, or dispose of hazardous waste are required to provide proof that they will have sufficient funds to pay for the clean up, closure, and post-closure care of their facilities.

Date of Government Version: 09/01/2015	Source: Environmental Protection Agency
Date Data Arrived at EDR: 09/03/2015	Telephone: 202-566-1917
Date Made Active in Reports: 11/03/2015	Last EDR Contact: 02/16/2016
Number of Days to Update: 61	Next Scheduled EDR Contact: 05/30/2016
	Data Release Frequency: Quarterly

EPA WATCH LIST: EPA WATCH LIST

EPA maintains a "Watch List" to facilitate dialogue between EPA, state and local environmental agencies on enforcement matters relating to facilities with alleged violations identified as either significant or high priority. Being on the Watch List does not mean that the facility has actually violated the law only that an investigation by EPA or a state or local environmental agency has led those organizations to allege that an unproven violation has in fact occurred. Being on the Watch List does not represent a higher level of concern regarding the alleged violations that were detected, but instead indicates cases requiring additional dialogue between EPA, state and local agencies - primarily because of the length of time the alleged violation has gone unaddressed or unresolved.

Date of Government Version: 08/30/2013	Source: Environmental Protection Agency
Date Data Arrived at EDR: 03/21/2014	Telephone: 617-520-3000
Date Made Active in Reports: 06/17/2014	Last EDR Contact: 02/09/2016
Number of Days to Update: 88	Next Scheduled EDR Contact: 05/23/2016
	Data Release Frequency: Quarterly

FUSRAP: Formerly Utilized Sites Remedial Action Program

DOE established the Formerly Utilized Sites Remedial Action Program (FUSRAP) in 1974 to remediate sites where radioactive contamination remained from Manhattan Project and early U.S. Atomic Energy Commission (AEC) operations.

Date of Government Version: 11/23/2015	Source: Department of Energy
Date Data Arrived at EDR: 11/24/2015	Telephone: 202-586-3559
Date Made Active in Reports: 02/18/2016	Last EDR Contact: 02/08/2016
Number of Days to Update: 86	Next Scheduled EDR Contact: 05/23/2016
	Data Release Frequency: Varies

PCB TRANSFORMER: PCB Transformer Registration Database

The database of PCB transformer registrations that includes all PCB registration submittals.

Date of Government Version: 02/01/2011	Source: Environmental Protection Agency
Date Data Arrived at EDR: 10/19/2011	Telephone: 202-566-0517
Date Made Active in Reports: 01/10/2012	Last EDR Contact: 01/29/2016
Number of Days to Update: 83	Next Scheduled EDR Contact: 05/09/2016
	Data Release Frequency: Varies

FUELS PROGRAM: EPA Fuels Program Registered Listing

This listing includes facilities that are registered under the Part 80 (Code of Federal Regulations) EPA Fuels Programs. All companies now are required to submit new and updated registrations.

Date of Government Version: 11/23/2015	Source: EPA
Date Data Arrived at EDR: 11/24/2015	Telephone: 800-385-6164
Date Made Active in Reports: 02/18/2016	Last EDR Contact: 02/24/2016
Number of Days to Update: 86	Next Scheduled EDR Contact: 06/06/2016
	Data Release Frequency: Quarterly

GOVERNMENT RECORDS SEARCHED / DATA CURRENCY TRACKING

ECHO: Enforcement & Compliance History Information

ECHO provides integrated compliance and enforcement information for about 800,000 regulated facilities nationwide.

Date of Government Version: 09/20/2015	Source: Environmental Protection Agency
Date Data Arrived at EDR: 09/23/2015	Telephone: 202-564-2280
Date Made Active in Reports: 01/04/2016	Last EDR Contact: 03/23/2016
Number of Days to Update: 103	Next Scheduled EDR Contact: 07/04/2016
	Data Release Frequency: Quarterly

STATE AND LOCAL RECORDS

SHWS: List of Hazardous Waste Response Sites Scored Using the Indiana Scoring Model

List of hazardous waste response sites scored utilizing the Indiana Scoring Model. The Indiana Scoring Model is a method of prioritizing, for state response actions, those hazardous substances response sites which are not on the National Priorities List. The ISM serves as the Commissioners management tool to address those sites which pose the most significant threat to human health and the environment in addition to assuring the departments resources are allocated accordingly.

Date of Government Version: 03/01/2007	Source: Department of Environmental Management
Date Data Arrived at EDR: 08/27/2007	Telephone: 317-308-3052
Date Made Active in Reports: 09/18/2007	Last EDR Contact: 02/29/2016
Number of Days to Update: 22	Next Scheduled EDR Contact: 06/13/2016
	Data Release Frequency: No Update Planned

SWF/LF: Permitted Solid Waste Facilities

Solid Waste Facilities/Landfill Sites. SWF/LF type records typically contain an inventory of solid waste disposal facilities or landfills in a particular state. Depending on the state, these may be active or inactive facilities or open dumps that failed to meet RCRA Subtitle D Section 4004 criteria for solid waste landfills or disposal sites.

Date of Government Version: 10/01/2015	Source: Department of Environmental Management
Date Data Arrived at EDR: 12/18/2015	Telephone: 317-232-0066
Date Made Active in Reports: 02/18/2016	Last EDR Contact: 03/14/2016
Number of Days to Update: 62	Next Scheduled EDR Contact: 06/27/2016
	Data Release Frequency: Semi-Annually

UIC: UIC Site Listing

A listing of class II well locations

Date of Government Version: 12/02/2015	Source: Department of Natural Resources
Date Data Arrived at EDR: 12/08/2015	Telephone: 317-232-0045
Date Made Active in Reports: 01/14/2016	Last EDR Contact: 03/14/2016
Number of Days to Update: 37	Next Scheduled EDR Contact: 06/13/2016
	Data Release Frequency: Varies

IND WASTE: Industrial Waste Sites Listing

The listing contains industrial waste site locations in Indiana, provided by personnel of Indiana Department of Environmental Management, Office of Land Quality.

Date of Government Version: 08/04/2015	Source: Department of Environmental Management
Date Data Arrived at EDR: 09/09/2015	Telephone: 317-232-8726
Date Made Active in Reports: 10/07/2015	Last EDR Contact: 03/11/2016
Number of Days to Update: 28	Next Scheduled EDR Contact: 06/20/2016
	Data Release Frequency: Quarterly

NPDES: NPDES Permit Listing

A listing of active NPDES Permit Section facility locations.

Date of Government Version: 01/11/2016	Source: Department of Environmental Management
Date Data Arrived at EDR: 01/12/2016	Telephone: 317-233-0676
Date Made Active in Reports: 02/18/2016	Last EDR Contact: 04/11/2016
Number of Days to Update: 37	Next Scheduled EDR Contact: 07/25/2016
	Data Release Frequency: Varies

GOVERNMENT RECORDS SEARCHED / DATA CURRENCY TRACKING

SWTIRE: Waste Tire Sites Listing

This listing consists of Tire Sites - sites which contain tires - either for processing, for storage, or transport - as well as some illegal tire dumps, as defined by IC 13-11-2-251, IC 13-11-2-252, and IC 13-11-250.5 of the Indiana Code.

Date of Government Version: 08/04/2015	Source: Department of Environmental Management
Date Data Arrived at EDR: 09/09/2015	Telephone: 317-232-8726
Date Made Active in Reports: 10/07/2015	Last EDR Contact: 03/11/2016
Number of Days to Update: 28	Next Scheduled EDR Contact: 06/20/2016
	Data Release Frequency: Varies

SWRCY: Recycling Facilities

A listing of recycling facilities located in the state of Indiana.

Date of Government Version: 05/01/2014	Source: Department of Environmental Management
Date Data Arrived at EDR: 07/28/2014	Telephone: 317-234-4050
Date Made Active in Reports: 09/12/2014	Last EDR Contact: 01/22/2016
Number of Days to Update: 46	Next Scheduled EDR Contact: 05/02/2016
	Data Release Frequency: Varies

LUST: LUST Leaking Underground Storage Tank List

Leaking Underground Storage Tank Incident Reports. LUST records contain an inventory of reported leaking underground storage tank incidents. Not all states maintain these records, and the information stored varies by state.

Date of Government Version: 11/02/2015	Source: Department of Environmental Management
Date Data Arrived at EDR: 12/03/2015	Telephone: 317-232-8900
Date Made Active in Reports: 12/21/2015	Last EDR Contact: 03/02/2016
Number of Days to Update: 18	Next Scheduled EDR Contact: 06/13/2016
	Data Release Frequency: Annually

UST: Indiana Registered Underground Storage Tanks

Registered Underground Storage Tanks. UST's are regulated under Subtitle I of the Resource Conservation and Recovery Act (RCRA) and must be registered with the state department responsible for administering the UST program. Available information varies by state program.

Date of Government Version: 11/02/2015	Source: Department of Environmental Management
Date Data Arrived at EDR: 12/03/2015	Telephone: 317-308-3008
Date Made Active in Reports: 12/21/2015	Last EDR Contact: 03/02/2016
Number of Days to Update: 18	Next Scheduled EDR Contact: 06/13/2016
	Data Release Frequency: Quarterly

DEL SHWS: Deleted Commissioner's Bulletin Sites List

A listing of sites deleted/removed from the Commissioner's Bulletin List

Date of Government Version: 04/03/2008	Source: Department of Environmental Management
Date Data Arrived at EDR: 04/04/2008	Telephone: 317-234-0347
Date Made Active in Reports: 04/14/2008	Last EDR Contact: 02/29/2016
Number of Days to Update: 10	Next Scheduled EDR Contact: 06/13/2016
	Data Release Frequency: Varies

BULK: Registered Bulk Fertilizer and Pesticide Storage Facilities

A listing of registered dry or liquid bulk fertilizer and pesticide storage facilities.

Date of Government Version: 04/01/2015	Source: Office of Indiana State Chemist
Date Data Arrived at EDR: 04/08/2015	Telephone: 765-494-0579
Date Made Active in Reports: 04/23/2015	Last EDR Contact: 04/04/2016
Number of Days to Update: 15	Next Scheduled EDR Contact: 07/18/2016
	Data Release Frequency: Varies

GOVERNMENT RECORDS SEARCHED / DATA CURRENCY TRACKING

CFO: Confined Feeding Operations

This dataset consists of Confined Feeding Operations - i.e. A swine, chicken, turkey, beef or dairy agri-business that has large enough numbers of animals that IDEM regulates for environmental concerns, as defined by IC 13-18-10 of the Indiana Code.

Date of Government Version: 09/03/2013
Date Data Arrived at EDR: 12/11/2013
Date Made Active in Reports: 01/17/2014
Number of Days to Update: 37

Source: Department of Environmental Management
Telephone: 317-232-8726
Last EDR Contact: 12/12/2014
Next Scheduled EDR Contact: 03/23/2015
Data Release Frequency: Varies

IN MANIFEST: Manifest Data

Manifest is a document that lists and tracks hazardous waste from the generator through transporters to a tsd facility.

Date of Government Version: 12/31/2014
Date Data Arrived at EDR: 07/10/2015
Date Made Active in Reports: 07/16/2015
Number of Days to Update: 6

Source: Department of Environmental Management
Telephone: 317-233-4624
Last EDR Contact: 04/08/2016
Next Scheduled EDR Contact: 07/18/2016
Data Release Frequency: Annually

SPILLS: Spills Incidents

Oil, hazardous, or objectionable materials that may be released to soil and water.

Date of Government Version: 11/02/2015
Date Data Arrived at EDR: 12/03/2015
Date Made Active in Reports: 12/21/2015
Number of Days to Update: 18

Source: Department of Environmental Management
Telephone: 317-308-3038
Last EDR Contact: 03/02/2016
Next Scheduled EDR Contact: 06/13/2016
Data Release Frequency: Semi-Annually

AUL: Sites with Restrictions

Activity and use limitations include both engineering controls and institutional controls. A listing of Comfort/Site Status Letter sites that have been issued with controls.

Date of Government Version: 11/09/2015
Date Data Arrived at EDR: 12/04/2015
Date Made Active in Reports: 12/21/2015
Number of Days to Update: 17

Source: Department of Environmental Management
Telephone: 317-232-8603
Last EDR Contact: 02/29/2016
Next Scheduled EDR Contact: 06/13/2016
Data Release Frequency: Varies

VCP: Voluntary Remediation Program Site List

A current list of Voluntary Remediation Program sites that are no longer confidential.

Date of Government Version: 08/22/2014
Date Data Arrived at EDR: 08/22/2014
Date Made Active in Reports: 09/12/2014
Number of Days to Update: 21

Source: Department of Environmental Management
Telephone: 317-234-0966
Last EDR Contact: 04/11/2016
Next Scheduled EDR Contact: 07/25/2016
Data Release Frequency: Semi-Annually

DRYCLEANERS: Drycleaner Facility Listing

A list of drycleaners involved in the Indiana 5-Star Environmental Recognition Program. It is a voluntary program that ranks participating drycleaners on a scale of one to five stars. The program recognizes those drycleaners willing to do more for the environment and worker safety than the rules require. These drycleaners are going above and beyond the rules to protect the environment, their employees and their neighbors and customers.

Date of Government Version: 06/11/2015
Date Data Arrived at EDR: 06/16/2015
Date Made Active in Reports: 07/09/2015
Number of Days to Update: 23

Source: Department of Environmental Management
Telephone: 800-988-7901
Last EDR Contact: 03/14/2016
Next Scheduled EDR Contact: 06/27/2016
Data Release Frequency: Varies

GOVERNMENT RECORDS SEARCHED / DATA CURRENCY TRACKING

BROWNFIELDS: Brownfields Site List

A brownfield site is an industrial or commercial property that is abandoned, inactive, or underutilized, on which expansion or redevelopment is complicated due to the actual or perceived environmental contamination.

Date of Government Version: 11/30/2015	Source: Department of Environmental Management
Date Data Arrived at EDR: 12/04/2015	Telephone: 317-233-2570
Date Made Active in Reports: 12/21/2015	Last EDR Contact: 02/29/2016
Number of Days to Update: 17	Next Scheduled EDR Contact: 06/13/2016
	Data Release Frequency: Semi-Annually

CDL: Clandestine Drug Lab Listing

A listing of clandestine drug labs that have been cleaned up.

Date of Government Version: 01/05/2016	Source: Department of Environmental Management
Date Data Arrived at EDR: 01/07/2016	Telephone: 317-416-5031
Date Made Active in Reports: 02/18/2016	Last EDR Contact: 04/12/2016
Number of Days to Update: 42	Next Scheduled EDR Contact: 07/18/2016
	Data Release Frequency: Quarterly

AIRS: Permitted Sources & Emissions Listing

Current permitted sources and emissions inventory information.

Date of Government Version: 10/08/2015	Source: Department of Environmental Management
Date Data Arrived at EDR: 10/09/2015	Telephone: 317-233-0185
Date Made Active in Reports: 11/16/2015	Last EDR Contact: 04/05/2016
Number of Days to Update: 38	Next Scheduled EDR Contact: 07/18/2016
	Data Release Frequency: Varies

TIER 2: Tier 2 Facility Listing

A listing of facilities which store or manufacture hazardous materials that submit a chemical inventory report.

Date of Government Version: 12/31/2014	Source: Department of Environmental Management
Date Data Arrived at EDR: 09/17/2015	Telephone: 317-233-0066
Date Made Active in Reports: 10/07/2015	Last EDR Contact: 02/29/2016
Number of Days to Update: 20	Next Scheduled EDR Contact: 06/13/2016
	Data Release Frequency: Varies

OISC: Office of Indiana State Chemist Database

Restricted use pesticide dealers and pesticide & fertilizer applicators.

Date of Government Version: 12/21/2015	Source: Office of Indiana State Chemist & Seed
Date Data Arrived at EDR: 12/22/2015	Telephone: 765-494-1492
Date Made Active in Reports: 02/18/2016	Last EDR Contact: 03/23/2016
Number of Days to Update: 58	Next Scheduled EDR Contact: 07/04/2016
	Data Release Frequency: Quarterly

COAL ASH: Coal Ash Disposal Sites

A listing of coal ash disposal site locations.

Date of Government Version: 09/30/2015	Source: Department of Environmental Management
Date Data Arrived at EDR: 12/18/2015	Telephone: 317-233-4624
Date Made Active in Reports: 02/18/2016	Last EDR Contact: 03/14/2016
Number of Days to Update: 62	Next Scheduled EDR Contact: 06/27/2016
	Data Release Frequency: Varies

SCP: State Cleanup Program Sites

The goals for the State Cleanup Section are to mitigate risk to human health and the environment.

Date of Government Version: 11/30/2015	Source: Department of Environmental Management
Date Data Arrived at EDR: 12/04/2015	Telephone: 317-233-0068
Date Made Active in Reports: 12/21/2015	Last EDR Contact: 02/29/2016
Number of Days to Update: 17	Next Scheduled EDR Contact: 06/13/2016
	Data Release Frequency: Quarterly

GOVERNMENT RECORDS SEARCHED / DATA CURRENCY TRACKING

OPEN DUMPS: Open Dump Waste Sites

Open Dumps are sites that are not regulated and are illegal dump sites of solid waste, as defined by IAC 10-2-28 329 and IAC 10-2-128 of the Indiana Administrative Code.

Date of Government Version: 06/26/2009	Source: Department of Environmental Management
Date Data Arrived at EDR: 12/11/2013	Telephone: 317-232-8726
Date Made Active in Reports: 01/20/2014	Last EDR Contact: 03/07/2016
Number of Days to Update: 40	Next Scheduled EDR Contact: 06/20/2016
	Data Release Frequency: Varies

TRIBAL RECORDS

INDIAN RESERV: Indian Reservations

This map layer portrays Indian administered lands of the United States that have any area equal to or greater than 640 acres.

Date of Government Version: 12/31/2005	Source: USGS
Date Data Arrived at EDR: 12/08/2006	Telephone: 202-208-3710
Date Made Active in Reports: 01/11/2007	Last EDR Contact: 01/15/2016
Number of Days to Update: 34	Next Scheduled EDR Contact: 04/25/2016
	Data Release Frequency: Semi-Annually

INDIAN ODI: Report on the Status of Open Dumps on Indian Lands

Location of open dumps on Indian land.

Date of Government Version: 12/31/1998	Source: Environmental Protection Agency
Date Data Arrived at EDR: 12/03/2007	Telephone: 703-308-8245
Date Made Active in Reports: 01/24/2008	Last EDR Contact: 02/01/2016
Number of Days to Update: 52	Next Scheduled EDR Contact: 05/16/2016
	Data Release Frequency: Varies

INDIAN LUST R4: Leaking Underground Storage Tanks on Indian Land

LUSTs on Indian land in Florida, Mississippi and North Carolina.

Date of Government Version: 11/24/2015	Source: EPA Region 4
Date Data Arrived at EDR: 12/01/2015	Telephone: 404-562-8677
Date Made Active in Reports: 01/04/2016	Last EDR Contact: 01/25/2016
Number of Days to Update: 34	Next Scheduled EDR Contact: 05/09/2016
	Data Release Frequency: Semi-Annually

INDIAN LUST R1: Leaking Underground Storage Tanks on Indian Land

A listing of leaking underground storage tank locations on Indian Land.

Date of Government Version: 10/27/2015	Source: EPA Region 1
Date Data Arrived at EDR: 10/29/2015	Telephone: 617-918-1313
Date Made Active in Reports: 01/04/2016	Last EDR Contact: 02/22/2016
Number of Days to Update: 67	Next Scheduled EDR Contact: 05/09/2016
	Data Release Frequency: Varies

INDIAN LUST R5: Leaking Underground Storage Tanks on Indian Land

Leaking underground storage tanks located on Indian Land in Michigan, Minnesota and Wisconsin.

Date of Government Version: 11/04/2015	Source: EPA, Region 5
Date Data Arrived at EDR: 11/13/2015	Telephone: 312-886-7439
Date Made Active in Reports: 01/04/2016	Last EDR Contact: 01/25/2016
Number of Days to Update: 52	Next Scheduled EDR Contact: 05/09/2016
	Data Release Frequency: Varies

INDIAN LUST R8: Leaking Underground Storage Tanks on Indian Land

LUSTs on Indian land in Colorado, Montana, North Dakota, South Dakota, Utah and Wyoming.

GOVERNMENT RECORDS SEARCHED / DATA CURRENCY TRACKING

Date of Government Version: 10/13/2015
Date Data Arrived at EDR: 10/23/2015
Date Made Active in Reports: 02/18/2016
Number of Days to Update: 118

Source: EPA Region 8
Telephone: 303-312-6271
Last EDR Contact: 01/25/2016
Next Scheduled EDR Contact: 05/09/2016
Data Release Frequency: Quarterly

INDIAN LUST R7: Leaking Underground Storage Tanks on Indian Land LUSTs on Indian land in Iowa, Kansas, and Nebraska

Date of Government Version: 03/30/2015
Date Data Arrived at EDR: 04/28/2015
Date Made Active in Reports: 06/22/2015
Number of Days to Update: 55

Source: EPA Region 7
Telephone: 913-551-7003
Last EDR Contact: 01/25/2016
Next Scheduled EDR Contact: 05/09/2016
Data Release Frequency: Varies

INDIAN LUST R6: Leaking Underground Storage Tanks on Indian Land LUSTs on Indian land in New Mexico and Oklahoma.

Date of Government Version: 08/20/2015
Date Data Arrived at EDR: 10/30/2015
Date Made Active in Reports: 02/18/2016
Number of Days to Update: 111

Source: EPA Region 6
Telephone: 214-665-6597
Last EDR Contact: 01/25/2016
Next Scheduled EDR Contact: 05/09/2016
Data Release Frequency: Varies

INDIAN LUST R9: Leaking Underground Storage Tanks on Indian Land LUSTs on Indian land in Arizona, California, New Mexico and Nevada

Date of Government Version: 01/08/2015
Date Data Arrived at EDR: 01/08/2015
Date Made Active in Reports: 02/09/2015
Number of Days to Update: 32

Source: Environmental Protection Agency
Telephone: 415-972-3372
Last EDR Contact: 01/27/2016
Next Scheduled EDR Contact: 05/09/2016
Data Release Frequency: Quarterly

INDIAN LUST R10: Leaking Underground Storage Tanks on Indian Land LUSTs on Indian land in Alaska, Idaho, Oregon and Washington.

Date of Government Version: 01/07/2016
Date Data Arrived at EDR: 01/08/2016
Date Made Active in Reports: 02/18/2016
Number of Days to Update: 41

Source: EPA Region 10
Telephone: 206-553-2857
Last EDR Contact: 01/25/2016
Next Scheduled EDR Contact: 05/09/2016
Data Release Frequency: Quarterly

INDIAN UST R1: Underground Storage Tanks on Indian Land

The Indian Underground Storage Tank (UST) database provides information about underground storage tanks on Indian land in EPA Region 1 (Connecticut, Maine, Massachusetts, New Hampshire, Rhode Island, Vermont and ten Tribal Nations).

Date of Government Version: 10/20/2015
Date Data Arrived at EDR: 10/29/2015
Date Made Active in Reports: 01/04/2016
Number of Days to Update: 67

Source: EPA, Region 1
Telephone: 617-918-1313
Last EDR Contact: 02/22/2016
Next Scheduled EDR Contact: 05/09/2016
Data Release Frequency: Varies

INDIAN UST R8: Underground Storage Tanks on Indian Land

The Indian Underground Storage Tank (UST) database provides information about underground storage tanks on Indian land in EPA Region 8 (Colorado, Montana, North Dakota, South Dakota, Utah, Wyoming and 27 Tribal Nations).

Date of Government Version: 10/13/2015
Date Data Arrived at EDR: 10/23/2015
Date Made Active in Reports: 02/18/2016
Number of Days to Update: 118

Source: EPA Region 8
Telephone: 303-312-6137
Last EDR Contact: 01/25/2016
Next Scheduled EDR Contact: 05/09/2016
Data Release Frequency: Quarterly

GOVERNMENT RECORDS SEARCHED / DATA CURRENCY TRACKING

INDIAN UST R9: Underground Storage Tanks on Indian Land

The Indian Underground Storage Tank (UST) database provides information about underground storage tanks on Indian land in EPA Region 9 (Arizona, California, Hawaii, Nevada, the Pacific Islands, and Tribal Nations).

Date of Government Version: 12/14/2014	Source: EPA Region 9
Date Data Arrived at EDR: 02/13/2015	Telephone: 415-972-3368
Date Made Active in Reports: 03/13/2015	Last EDR Contact: 01/27/2016
Number of Days to Update: 28	Next Scheduled EDR Contact: 05/09/2016
	Data Release Frequency: Quarterly

INDIAN UST R10: Underground Storage Tanks on Indian Land

The Indian Underground Storage Tank (UST) database provides information about underground storage tanks on Indian land in EPA Region 10 (Alaska, Idaho, Oregon, Washington, and Tribal Nations).

Date of Government Version: 01/07/2016	Source: EPA Region 10
Date Data Arrived at EDR: 01/08/2016	Telephone: 206-553-2857
Date Made Active in Reports: 02/18/2016	Last EDR Contact: 01/25/2016
Number of Days to Update: 41	Next Scheduled EDR Contact: 05/09/2016
	Data Release Frequency: Quarterly

INDIAN UST R6: Underground Storage Tanks on Indian Land

The Indian Underground Storage Tank (UST) database provides information about underground storage tanks on Indian land in EPA Region 6 (Louisiana, Arkansas, Oklahoma, New Mexico, Texas and 65 Tribes).

Date of Government Version: 08/20/2015	Source: EPA Region 6
Date Data Arrived at EDR: 10/30/2015	Telephone: 214-665-7591
Date Made Active in Reports: 02/18/2016	Last EDR Contact: 01/25/2016
Number of Days to Update: 111	Next Scheduled EDR Contact: 05/09/2016
	Data Release Frequency: Semi-Annually

INDIAN UST R4: Underground Storage Tanks on Indian Land

The Indian Underground Storage Tank (UST) database provides information about underground storage tanks on Indian land in EPA Region 4 (Alabama, Florida, Georgia, Kentucky, Mississippi, North Carolina, South Carolina, Tennessee and Tribal Nations)

Date of Government Version: 11/24/2015	Source: EPA Region 4
Date Data Arrived at EDR: 12/01/2015	Telephone: 404-562-9424
Date Made Active in Reports: 01/04/2016	Last EDR Contact: 01/25/2016
Number of Days to Update: 34	Next Scheduled EDR Contact: 05/09/2016
	Data Release Frequency: Semi-Annually

INDIAN UST R7: Underground Storage Tanks on Indian Land

The Indian Underground Storage Tank (UST) database provides information about underground storage tanks on Indian land in EPA Region 7 (Iowa, Kansas, Missouri, Nebraska, and 9 Tribal Nations).

Date of Government Version: 09/23/2014	Source: EPA Region 7
Date Data Arrived at EDR: 11/25/2014	Telephone: 913-551-7003
Date Made Active in Reports: 01/29/2015	Last EDR Contact: 01/25/2016
Number of Days to Update: 65	Next Scheduled EDR Contact: 05/09/2016
	Data Release Frequency: Varies

INDIAN UST R5: Underground Storage Tanks on Indian Land

The Indian Underground Storage Tank (UST) database provides information about underground storage tanks on Indian land in EPA Region 5 (Michigan, Minnesota and Wisconsin and Tribal Nations).

Date of Government Version: 11/05/2015	Source: EPA Region 5
Date Data Arrived at EDR: 11/13/2015	Telephone: 312-886-6136
Date Made Active in Reports: 01/04/2016	Last EDR Contact: 01/25/2016
Number of Days to Update: 52	Next Scheduled EDR Contact: 05/09/2016
	Data Release Frequency: Varies

GOVERNMENT RECORDS SEARCHED / DATA CURRENCY TRACKING

INDIAN VCP R7: Voluntary Cleanup Priority Listing

A listing of voluntary cleanup priority sites located on Indian Land located in Region 7.

Date of Government Version: 03/20/2008	Source: EPA, Region 7
Date Data Arrived at EDR: 04/22/2008	Telephone: 913-551-7365
Date Made Active in Reports: 05/19/2008	Last EDR Contact: 04/20/2009
Number of Days to Update: 27	Next Scheduled EDR Contact: 07/20/2009
	Data Release Frequency: Varies

INDIAN VCP R1: Voluntary Cleanup Priority Listing

A listing of voluntary cleanup priority sites located on Indian Land located in Region 1.

Date of Government Version: 07/27/2015	Source: EPA, Region 1
Date Data Arrived at EDR: 09/29/2015	Telephone: 617-918-1102
Date Made Active in Reports: 02/18/2016	Last EDR Contact: 04/01/2016
Number of Days to Update: 142	Next Scheduled EDR Contact: 07/11/2016
	Data Release Frequency: Varies

EDR PROPRIETARY RECORDS

EDR MGP: EDR Proprietary Manufactured Gas Plants

The EDR Proprietary Manufactured Gas Plant Database includes records of coal gas plants (manufactured gas plants) compiled by EDR's researchers. Manufactured gas sites were used in the United States from the 1800's to 1950's to produce a gas that could be distributed and used as fuel. These plants used whale oil, rosin, coal, or a mixture of coal, oil, and water that also produced a significant amount of waste. Many of the byproducts of the gas production, such as coal tar (oily waste containing volatile and non-volatile chemicals), sludges, oils and other compounds are potentially hazardous to human health and the environment. The byproduct from this process was frequently disposed of directly at the plant site and can remain or spread slowly, serving as a continuous source of soil and groundwater contamination.

Date of Government Version: N/A	Source: EDR, Inc.
Date Data Arrived at EDR: N/A	Telephone: N/A
Date Made Active in Reports: N/A	Last EDR Contact: N/A
Number of Days to Update: N/A	Next Scheduled EDR Contact: N/A
	Data Release Frequency: No Update Planned

EDR Hist Auto: EDR Exclusive Historic Gas Stations

EDR has searched selected national collections of business directories and has collected listings of potential gas station/filling station/service station sites that were available to EDR researchers. EDR's review was limited to those categories of sources that might, in EDR's opinion, include gas station/filling station/service station establishments. The categories reviewed included, but were not limited to gas, gas station, gasoline station, filling station, auto, automobile repair, auto service station, service station, etc. This database falls within a category of information EDR classifies as "High Risk Historical Records", or HRHR. EDR's HRHR effort presents unique and sometimes proprietary data about past sites and operations that typically create environmental concerns, but may not show up in current government records searches.

Date of Government Version: N/A	Source: EDR, Inc.
Date Data Arrived at EDR: N/A	Telephone: N/A
Date Made Active in Reports: N/A	Last EDR Contact: N/A
Number of Days to Update: N/A	Next Scheduled EDR Contact: N/A
	Data Release Frequency: Varies

EDR Hist Cleaner: EDR Exclusive Historic Dry Cleaners

EDR has searched selected national collections of business directories and has collected listings of potential dry cleaner sites that were available to EDR researchers. EDR's review was limited to those categories of sources that might, in EDR's opinion, include dry cleaning establishments. The categories reviewed included, but were not limited to dry cleaners, cleaners, laundry, laundromat, cleaning/laundry, wash & dry etc. This database falls within a category of information EDR classifies as "High Risk Historical Records", or HRHR. EDR's HRHR effort presents unique and sometimes proprietary data about past sites and operations that typically create environmental concerns, but may not show up in current government records searches.

GOVERNMENT RECORDS SEARCHED / DATA CURRENCY TRACKING

Date of Government Version: N/A
Date Data Arrived at EDR: N/A
Date Made Active in Reports: N/A
Number of Days to Update: N/A

Source: EDR, Inc.
Telephone: N/A
Last EDR Contact: N/A
Next Scheduled EDR Contact: N/A
Data Release Frequency: Varies

RGA HWS: Recovered Government Archive State Hazardous Waste Facilities List

The EDR Recovered Government Archive State Hazardous Waste database provides a list of SHWS incidents derived from historical databases and includes many records that no longer appear in current government lists. Compiled from Records formerly available from the Department of Environmental Management in Indiana.

Date of Government Version: N/A
Date Data Arrived at EDR: 07/01/2013
Date Made Active in Reports: 12/24/2013
Number of Days to Update: 176

Source: Department of Environmental Management
Telephone: N/A
Last EDR Contact: 06/01/2012
Next Scheduled EDR Contact: N/A
Data Release Frequency: Varies

RGA LUST: Recovered Government Archive Leaking Underground Storage Tank

The EDR Recovered Government Archive Leaking Underground Storage Tank database provides a list of LUST incidents derived from historical databases and includes many records that no longer appear in current government lists. Compiled from Records formerly available from the Department of Environmental Management in Indiana.

Date of Government Version: N/A
Date Data Arrived at EDR: 07/01/2013
Date Made Active in Reports: 12/24/2013
Number of Days to Update: 176

Source: Department of Environmental Management
Telephone: N/A
Last EDR Contact: 06/01/2012
Next Scheduled EDR Contact: N/A
Data Release Frequency: Varies

RGA LF: Recovered Government Archive Solid Waste Facilities List

The EDR Recovered Government Archive Landfill database provides a list of landfills derived from historical databases and includes many records that no longer appear in current government lists. Compiled from Records formerly available from the Department of Environmental Management in Indiana.

Date of Government Version: N/A
Date Data Arrived at EDR: 07/01/2013
Date Made Active in Reports: 01/20/2014
Number of Days to Update: 203

Source: Department of Environmental Management
Telephone: N/A
Last EDR Contact: 06/01/2012
Next Scheduled EDR Contact: N/A
Data Release Frequency: Varies

OTHER DATABASE(S)

Depending on the geographic area covered by this report, the data provided in these specialty databases may or may not be complete. For example, the existence of wetlands information data in a specific report does not mean that all wetlands in the area covered by the report are included. Moreover, the absence of any reported wetlands information does not necessarily mean that wetlands do not exist in the area covered by the report.

CT MANIFEST: Hazardous Waste Manifest Data

Facility and manifest data. Manifest is a document that lists and tracks hazardous waste from the generator through transporters to a tsd facility.

Date of Government Version: 07/30/2013
Date Data Arrived at EDR: 08/19/2013
Date Made Active in Reports: 10/03/2013
Number of Days to Update: 45

Source: Department of Energy & Environmental Protection
Telephone: 860-424-3375
Last EDR Contact: 02/18/2016
Next Scheduled EDR Contact: 05/30/2016
Data Release Frequency: No Update Planned

NJ MANIFEST: Manifest Information

Hazardous waste manifest information.

GOVERNMENT RECORDS SEARCHED / DATA CURRENCY TRACKING

Date of Government Version: 12/31/2013
Date Data Arrived at EDR: 07/17/2015
Date Made Active in Reports: 08/12/2015
Number of Days to Update: 26

Source: Department of Environmental Protection
Telephone: N/A
Last EDR Contact: 04/12/2016
Next Scheduled EDR Contact: 07/25/2016
Data Release Frequency: Annually

NY MANIFEST: Facility and Manifest Data

Manifest is a document that lists and tracks hazardous waste from the generator through transporters to a TSD facility.

Date of Government Version: 02/01/2016
Date Data Arrived at EDR: 02/03/2016
Date Made Active in Reports: 03/22/2016
Number of Days to Update: 48

Source: Department of Environmental Conservation
Telephone: 518-402-8651
Last EDR Contact: 02/03/2016
Next Scheduled EDR Contact: 05/16/2016
Data Release Frequency: Annually

PA MANIFEST: Manifest Information

Hazardous waste manifest information.

Date of Government Version: 12/31/2014
Date Data Arrived at EDR: 07/24/2015
Date Made Active in Reports: 08/18/2015
Number of Days to Update: 25

Source: Department of Environmental Protection
Telephone: 717-783-8990
Last EDR Contact: 01/19/2016
Next Scheduled EDR Contact: 05/02/2016
Data Release Frequency: Annually

RI MANIFEST: Manifest information

Hazardous waste manifest information

Date of Government Version: 12/31/2013
Date Data Arrived at EDR: 06/19/2015
Date Made Active in Reports: 07/15/2015
Number of Days to Update: 26

Source: Department of Environmental Management
Telephone: 401-222-2797
Last EDR Contact: 03/21/2016
Next Scheduled EDR Contact: 06/06/2016
Data Release Frequency: Annually

VT MANIFEST: Hazardous Waste Manifest Data

Hazardous waste manifest information.

Date of Government Version: 11/16/2015
Date Data Arrived at EDR: 11/23/2015
Date Made Active in Reports: 01/07/2016
Number of Days to Update: 45

Source: Department of Environmental Conservation
Telephone: 802-241-3443
Last EDR Contact: 01/19/2016
Next Scheduled EDR Contact: 05/02/2016
Data Release Frequency: Annually

WI MANIFEST: Manifest Information

Hazardous waste manifest information.

Date of Government Version: 12/31/2014
Date Data Arrived at EDR: 03/19/2015
Date Made Active in Reports: 04/07/2015
Number of Days to Update: 19

Source: Department of Natural Resources
Telephone: N/A
Last EDR Contact: 03/14/2016
Next Scheduled EDR Contact: 06/27/2016
Data Release Frequency: Annually

Oil/Gas Pipelines

Source: PennWell Corporation
Petroleum Bundle (Crude Oil, Refined Products, Petrochemicals, Gas Liquids (LPG/NGL), and Specialty Gases (Miscellaneous)) N = Natural Gas Bundle (Natural Gas, Gas Liquids (LPG/NGL), and Specialty Gases (Miscellaneous)). This map includes information copyrighted by PennWell Corporation. This information is provided on a best effort basis and PennWell Corporation does not guarantee its accuracy nor warrant its fitness for any particular purpose. Such information has been reprinted with the permission of PennWell.

Electric Power Transmission Line Data

Source: PennWell Corporation
This map includes information copyrighted by PennWell Corporation. This information is provided on a best effort basis and PennWell Corporation does not guarantee its accuracy nor warrant its fitness for any particular purpose. Such information has been reprinted with the permission of PennWell.

GOVERNMENT RECORDS SEARCHED / DATA CURRENCY TRACKING

Sensitive Receptors: There are individuals deemed sensitive receptors due to their fragile immune systems and special sensitivity to environmental discharges. These sensitive receptors typically include the elderly, the sick, and children. While the location of all sensitive receptors cannot be determined, EDR indicates those buildings and facilities - schools, daycares, hospitals, medical centers, and nursing homes - where individuals who are sensitive receptors are likely to be located.

AHA Hospitals:

Source: American Hospital Association, Inc.

Telephone: 312-280-5991

The database includes a listing of hospitals based on the American Hospital Association's annual survey of hospitals.

Medical Centers: Provider of Services Listing

Source: Centers for Medicare & Medicaid Services

Telephone: 410-786-3000

A listing of hospitals with Medicare provider number, produced by Centers of Medicare & Medicaid Services, a federal agency within the U.S. Department of Health and Human Services.

Nursing Homes

Source: National Institutes of Health

Telephone: 301-594-6248

Information on Medicare and Medicaid certified nursing homes in the United States.

Public Schools

Source: National Center for Education Statistics

Telephone: 202-502-7300

The National Center for Education Statistics' primary database on elementary and secondary public education in the United States. It is a comprehensive, annual, national statistical database of all public elementary and secondary schools and school districts, which contains data that are comparable across all states.

Private Schools

Source: National Center for Education Statistics

Telephone: 202-502-7300

The National Center for Education Statistics' primary database on private school locations in the United States.

Daycare Centers: Child Care Listing

Source: Family & Social Services Administration

Telephone: 317-232-4740

Flood Zone Data: This data, available in select counties across the country, was obtained by EDR in 2003 & 2011 from the Federal Emergency Management Agency (FEMA). Data depicts 100-year and 500-year flood zones as defined by FEMA.

NWI: National Wetlands Inventory. This data, available in select counties across the country, was obtained by EDR in 2002, 2005 and 2010 from the U.S. Fish and Wildlife Service.

State Wetlands Data: Wetland Inventory

Source: US Fish & Wildlife Service

Telephone: 703-358-2171

Earthquake Fault Lines: The fault lines displayed on EDR's Topographic map are digitized quaternary faultlines, prepared in 1975 by the United State Geological Survey

STREET AND ADDRESS INFORMATION

© 2015 TomTom North America, Inc. All rights reserved. This material is proprietary and the subject of copyright protection and other intellectual property rights owned by or licensed to Tele Atlas North America, Inc. The use of this material is subject to the terms of a license agreement. You will be held liable for any unauthorized copying or disclosure of this material.