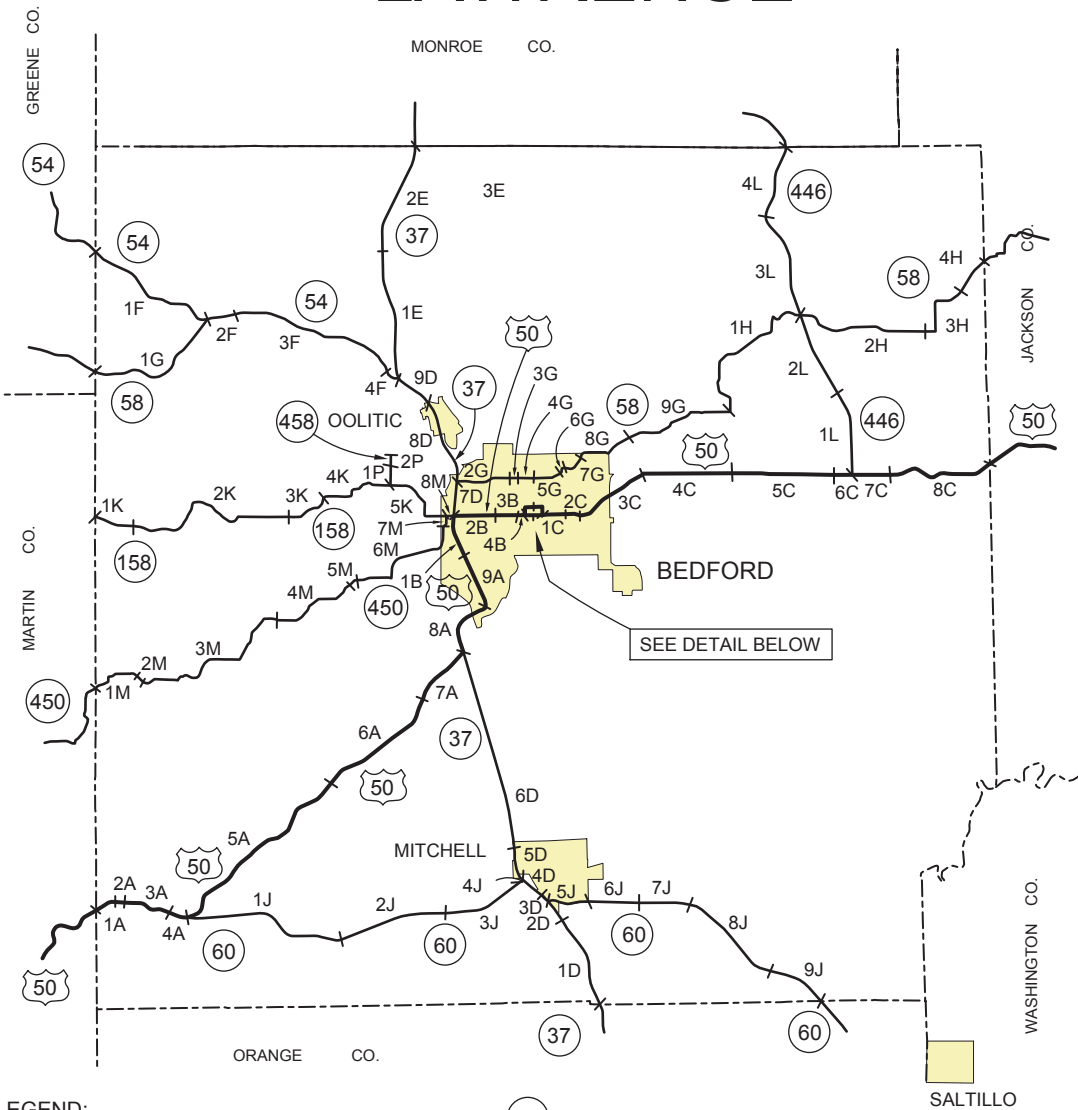
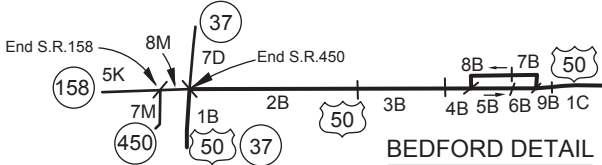


LAWRENCE



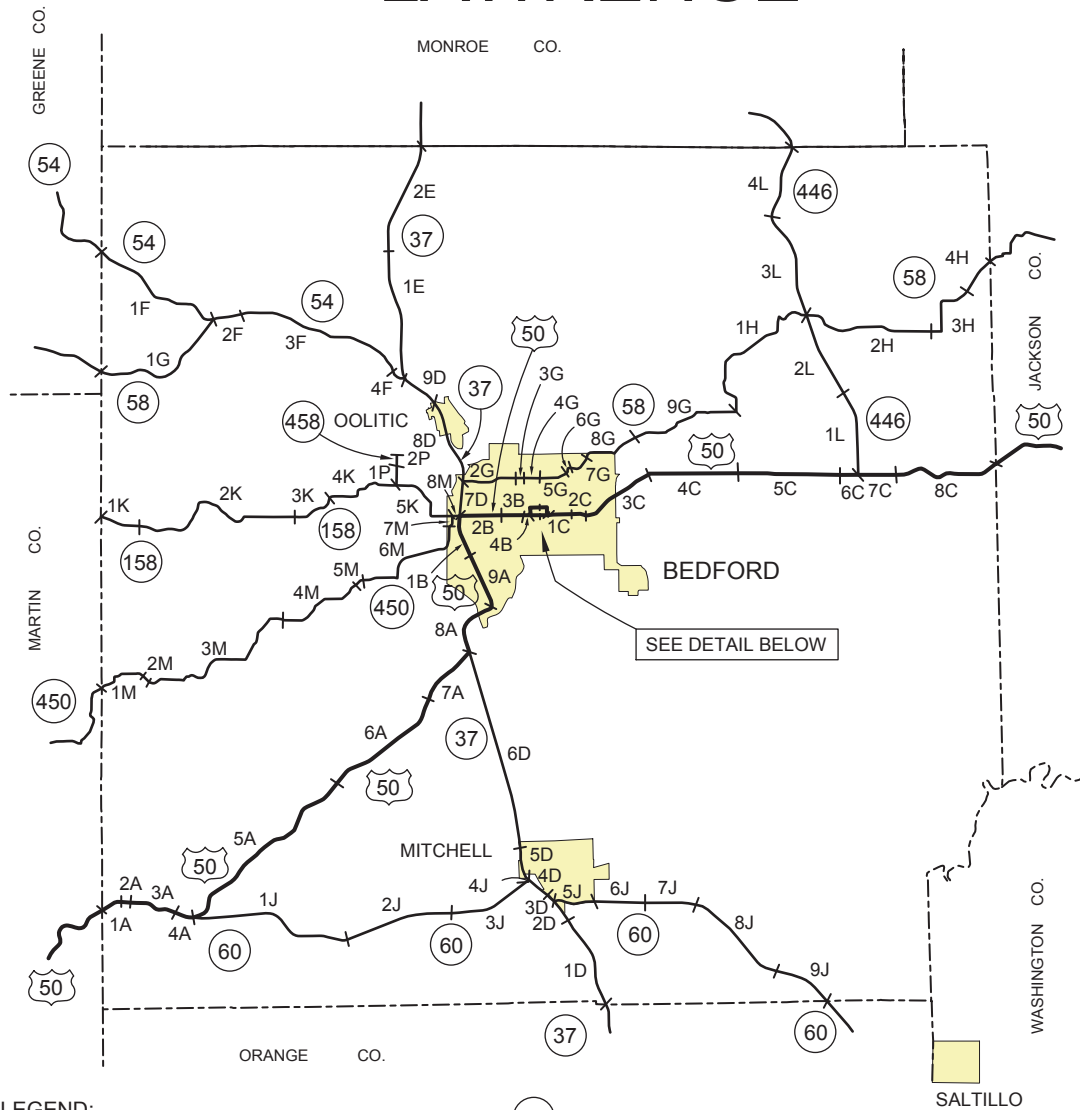
SEE DETAIL BELOW



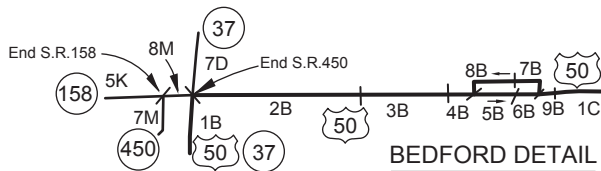
ROAD NO.	CODE NO.	DAILY TRAFFIC VOLUME	DESCRIPTION OF SECTION LINK TERMINI
1A		3470	Martin County Line
2A		3410	IR-111 (1050 West)
3A		3940	IR-11 (Huron Rd. & William Rd.)
4A		4160	IR-113 (900 West)
5A		2700	SR-60
6A		3970	IR-18 (650 South)
7A		4780	IR-303 (475 S) & IR-152 (475 S)
8A		23370	SR-37 (Jct.South)
9A		16710	Old US-50
1B		20190	29th St.(Bedford)
2B		20890	SR-37 Ahead & SR-450 Behind
3B		19420	Hillcrest Rd.(Bedford)
4B		18960	O St.(Bedford)
			US-50 Westbound Lt. & M St.Rt.
			(Begin US-50 One Way Pair
			(US-50 Eastbound over 16th St.)
5B		11370	US-50 WB Lt. & M St. Rt.
6B		7760	J Street (Bedford)
			US-50 WB,US-50 & H St.
			(US-50 WB North on H St.,West
			on 15th St. & South on M St.)
7B		7110	US-50 & US-50 Eastbound
8B		8930	J St. (Bedford)
			US-50 & US-50 East bound
			(End US-50 One Way Pair)
9B		12730	US-50 WB Lt. & H St. Rt.
1C		12750	G St. (Bedford)
2C		12340	A St. (Bedford)
3C		8780	Tunnelton Rd.(Bedford)
4C		5610	IR-59 (200 East)
5C		5680	IR-179 (450 East)
6C		4830	IR-181 (700 East)
7C		4780	SR-446
8C		3460	IR-41 (850 East)
			Jackson County Line

ROAD NO.	CODE NO.	DAILY TRAFFIC VOLUME	DESCRIPTION OF SECTION LINK TERMINI
1D		9250	Orange County Line
2D		9200	IR-268 (1000 South)
3D		15570	SR-60 (Jct.East)
4D		13950	IR-285 (Inv.St.No.1)
5D		15380	SR-60 (Jct.East)
6D		17300	Inv.St.No.1 (Mitchell)
			US-50(Jct.West)Lt. & IR-286 Rt.
			(SR-37 follows over US-50)
			US-50 Right & SR-450 Left
7D		19730	SR-58 Jct.East
8D		21740	SR-58 Jct.East
9D		24840	Main St. (Oolitic)
1E		19880	SR-54
2E		18040	IR-56 (Washboard Rd.)
			Monroe County Line
			Greene County Line
1F		1120	SR-58
2F		3710	IR-33(Fayettevl/Springvl Rd.)
3F		4940	IR-55 (350 North)
4F		6320	SR-37
			Greene County Line
1G		2590	SR-54
			(SR-58 follows over SR-54)
			(SR-58 follows over SR-37)
			SR-37 (Bedford)
			R St. (Bedford)
			O St. (Bedford)
			J St. (Bedford)
			White Lane (Bedford)
			Mount Pleasant Rd. (Bedford)
			Greentree Rd. (Bedford)
			IR-59 (Bartlettsville Rd.)
			IR-179 (450 East)
			SR-446
			IR-49 (950 East)
			IR-234 (550 North)
			Jackson County Line

LAWRENCE



- LEGEND:**
- U.S. ROAD
 - STATE ROAD
 - INTERCHANGE
 - COUNTY LINE
 - INVENTORY ROUTE
 - INTERSTATE ROAD
 - CORPORATION LINE
 - SECTION LINK TERMINAL
 - LOCAL ROAD OR STREET NAME



ROAD NO.	CODE NO.	DAILY TRAFFIC VOLUME	DESCRIPTION OF SECTION LINK TERMINI	
SR-60	1J	1850	US-50	
	2J	2800	IR-121 (500 West)	
	3J	3220	IR-298 (250 West)(Jct. West)	
	4J	4180	IR-298 (900 South)(Jct. East)	
			SR-37 (Jct. North)	
				(SR-60 follows over SR-37)
				SR-37 (Jct. South)
	5J	5530	IR-15 (100 East)	
	6J	5300	IR-5 (200 East)	
7J	4970	IR-312 (950 East)		
8J	3040	IR-90 (525 East)(Jct. West)		
9J	2830	IR-90 / Orange County Line		
SR-158	Martin County Line			
	1K	660	IR-45 (1000 West)	
	2K	2050	IR-329 (620 West)	
	3K	2630	IR-53 (537 West)	
	4K	3500	SR-458	
5K	4260	SR-450		
SR-446	US-50			
	1L	1570	IR-54 (300 North)	
	2L	1430	SR-58	
	3L	1260	IR-68 (725 North)	
4L	1210	Monroe County Line		
SR-450	Martin County Line			
	1M	360	IR-143 (1000 West)	
	2M	640	IR-11 (Huron Rd. & William Rd.)	
	3M	1140	IR 261 (650 West)	
	4M	1260	IR-33	
	5M	1850	IR 178 (460 West)	
	6M	2350	Bex Row (Jct. North)(Bedford)	
	7M	2570	SR-158	
8M	7890	SR-37		
SR-458	SR-158			
	1P	530	IR-198 (150 North)	
2P	110	IR-346 (189 North)		