

# WELCOME TO THE PUBLIC INFORMATION MEETING

SR 22  
Bridge and Road Reconstruction Project  
Des. Nos. 1383460 & 1800168

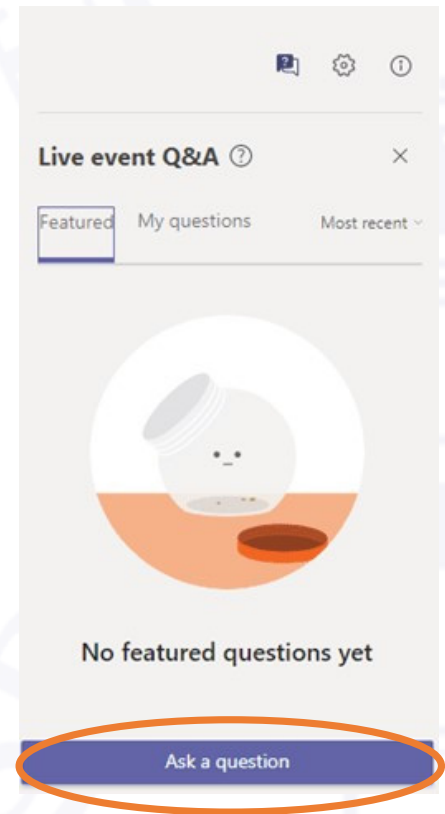
Upland, Grant County, Indiana  
February 10, 2021



# Thank You for Joining the Public Information Meeting

Please use the Q&A Feature to submit a comment, and we will be happy to respond.


We will have a questions and answer period after this presentation.



# Virtual Public Information Meeting: Welcome

---

- Introductions of Project Team



Matt Yarian, INDOT  
Project Manager



Kyle Muellner, Parsons  
Project Manager



Dan Miller, Parsons  
Environmental Lead



Matt Taylor, Parsons  
Roadway Lead

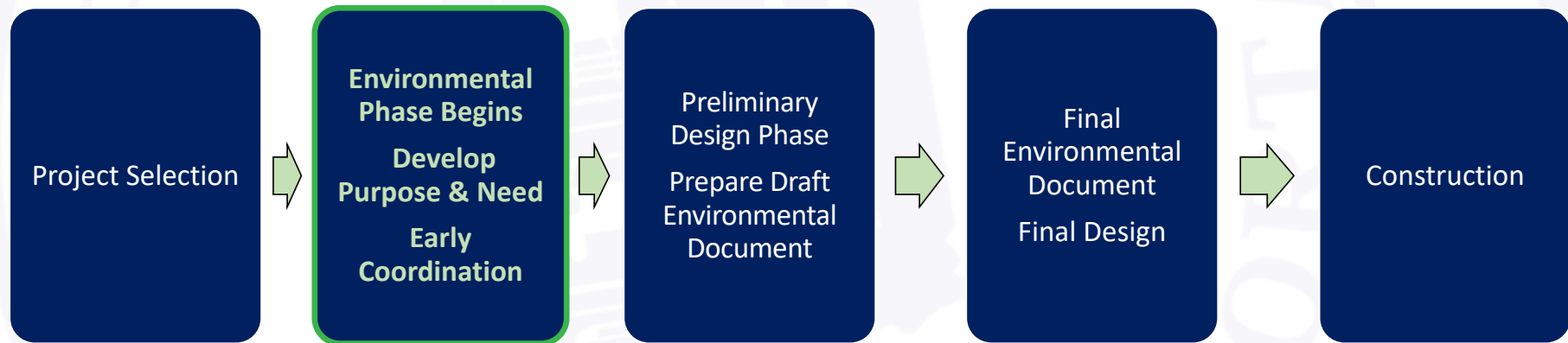


Alex Lee, Parsons  
Public Involvement Lead

# Project Development

---

## Categorical Exclusion – Level 4 (CE-4) Project



# Purpose of the Virtual Public Information Meeting

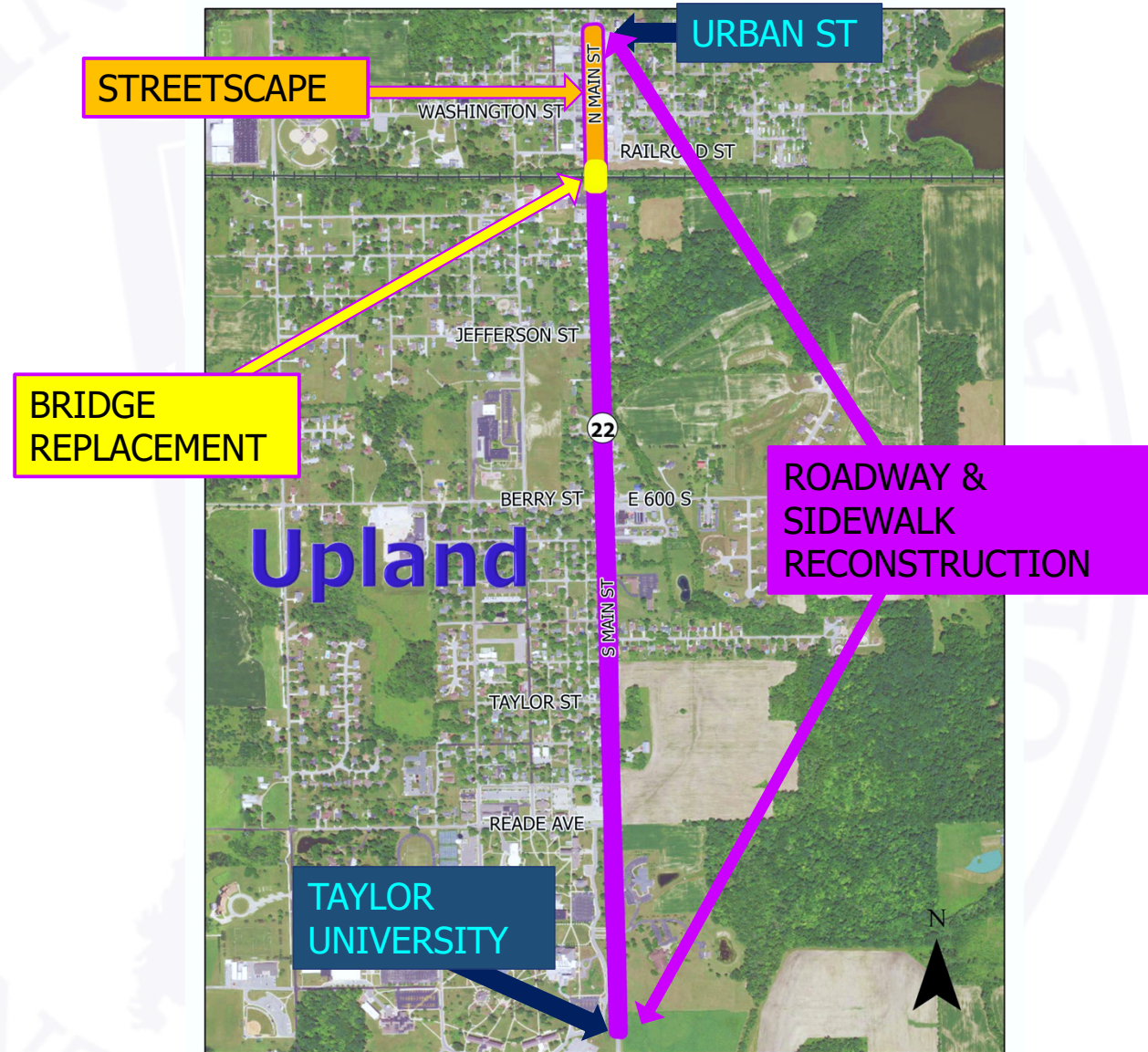
## Stakeholders:

- Opportunity to provide input throughout the Environmental Process
- Discuss key issues
- Promote collaboration
- Build understanding and support throughout the project





# Project Location



# Project Purpose

---

- Meet federal standards (including A.D.A., Bridge vertical clearance and others)
- Provide compliant pedestrian facilities
- Streetscaping plan in the downtown area of Upland





# Recommended Alternative

---

## Bridge Reconstruction

- Meet federal standards
- New bridge will provide lane, shoulder and sidewalk widths matching adjacent roadway segments
- The need for pedestrian protective fencing will be assessed



Looking east at the Main Street bridge



# Recommended Alternative

## Road Reconstruction

- Reconstruct existing pavement from Urban Street to the entrance of Taylor University
- Pedestrian facilities will be upgraded in accordance with the Americans with Disabilities Act





# Recommended Alternative

## Sidewalks

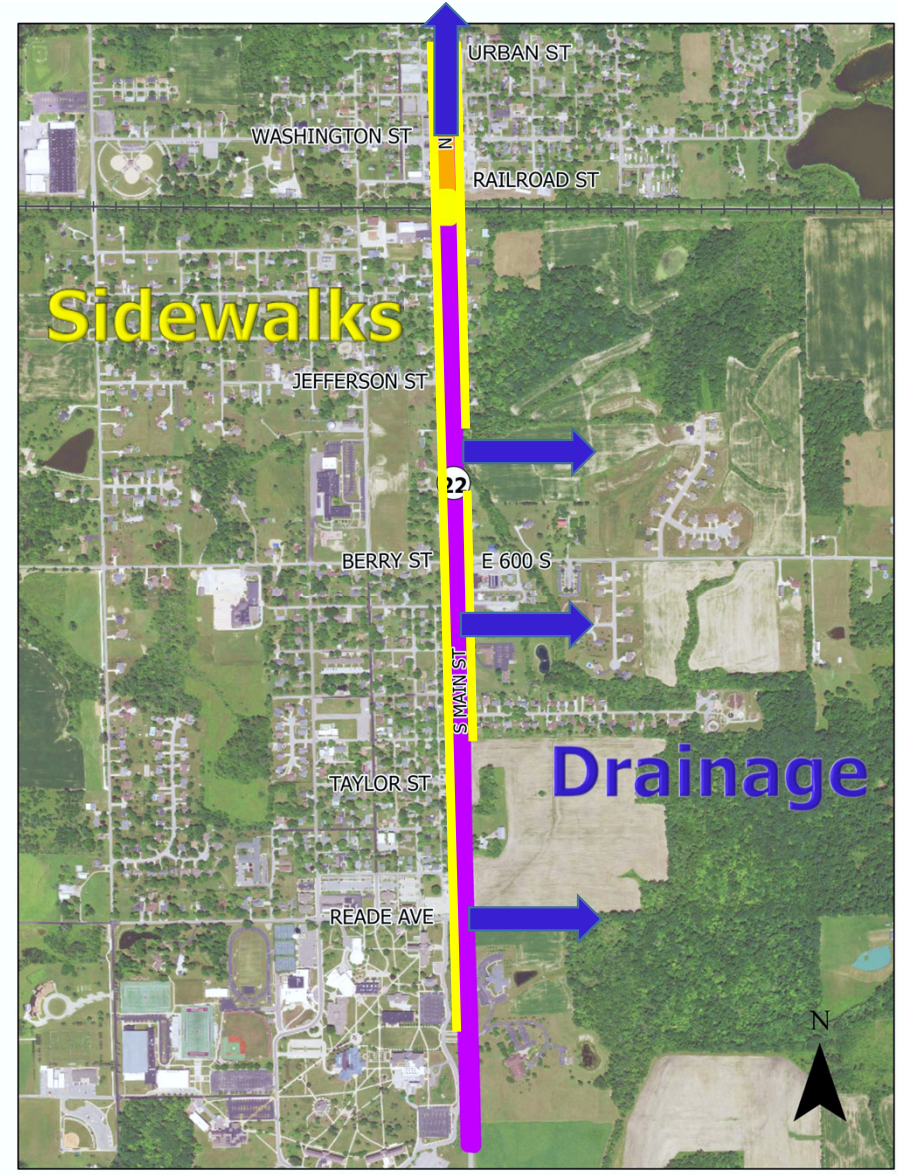
### West Side

- Taylor University throughout the project on the west side

### East Side

- Bragg Avenue to Montgomery Street
- South of Jefferson Street through the project limits

## Drainage






# Recommended Alternative

## Road Reconstruction



Looking north along SR 22 (Main Street)



Rendering looking north along SR 22 (Main Street)



# Recommended Alternative

## Downtown Streetscape

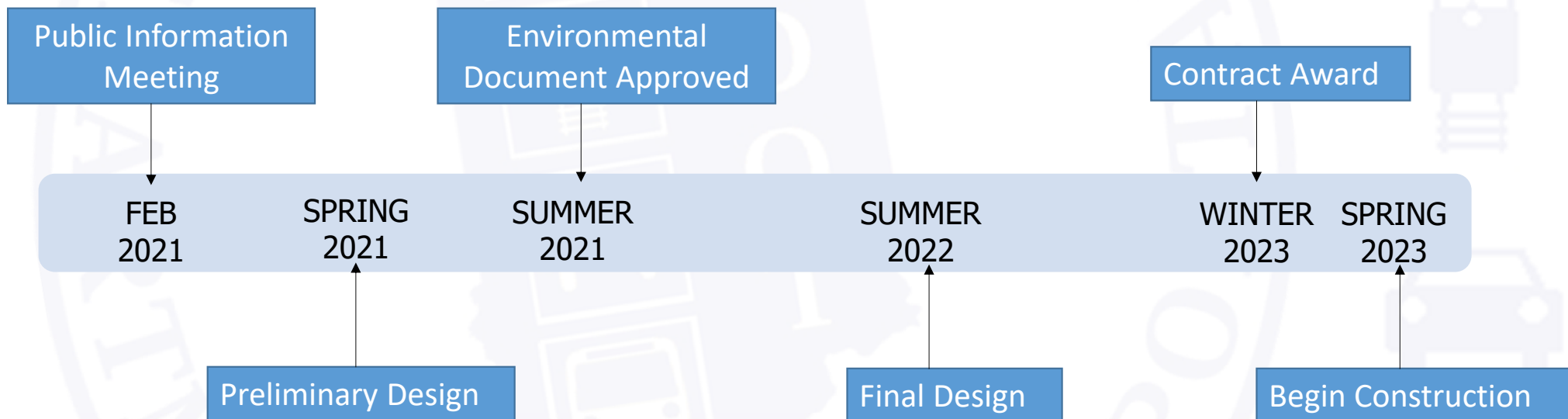


Looking north along SR 22 (Main Street)



Streetscape rendering looking north along SR 22 (Main Street)

# Project Schedule



# Next Steps

---

- Public and project stakeholder input
- Information on website <https://www.in.gov/indot/2703.htm>
- Preliminary design and Environmental process
- Communicate a decision
  - INDOT will notify project stakeholders as the project proceeds through planning and design
  - Work through local media, social media outlets, and legal notice





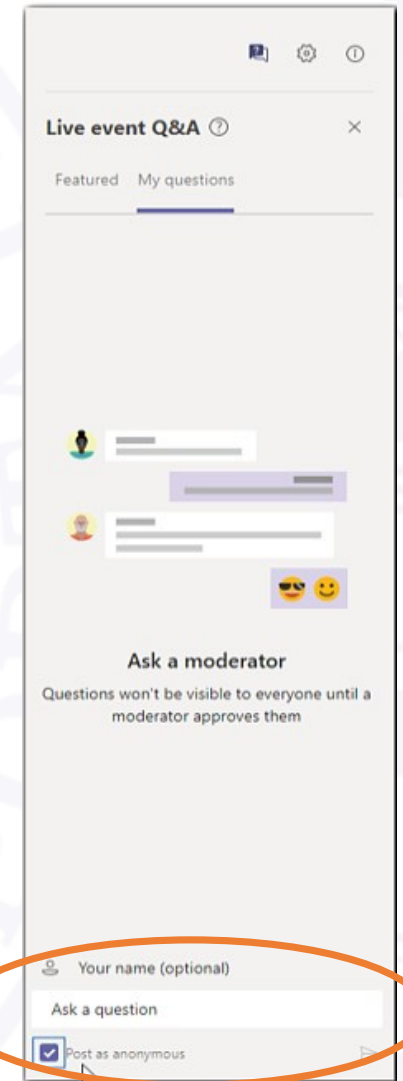
# Submitting a Comment

---

The team is interested in hearing your feedback either tonight or if you have questions after this meeting.

Please use the Q&A Feature to submit a comment and we will be happy to respond.

Type your name (optional) and question or comment.



# Thank You

---

- Questions or comments:

ATTN:

INDOT, c/o Alex Lee

Parsons

101 W Ohio St, Suite 2121

Indianapolis, IN 46204



Alexander.Lee@parsons.com

**INDOT Next Level Customer Service**

855-INDOT4U (855-463-6848)

[www.indot4u.com](http://www.indot4u.com)

[indot@indot.in.gov](mailto:indot@indot.in.gov)



855-463-6848

*Please mention "State Road 22 Bridge and Road Project" in your comments.*