


PROJECT	DESIGNATION
1593230	1593230
	2003091
CONTRACT	R-39270

ASSET ID TABLE		
STATION	ASSET ID	DES. NUMBER
391+35	CLV 003-033-112.35	
403+19	CV 003-033-112.57	
510+96	CLV 46722	

INDIANA DEPARTMENT OF TRANSPORTATION



ROAD PLANS

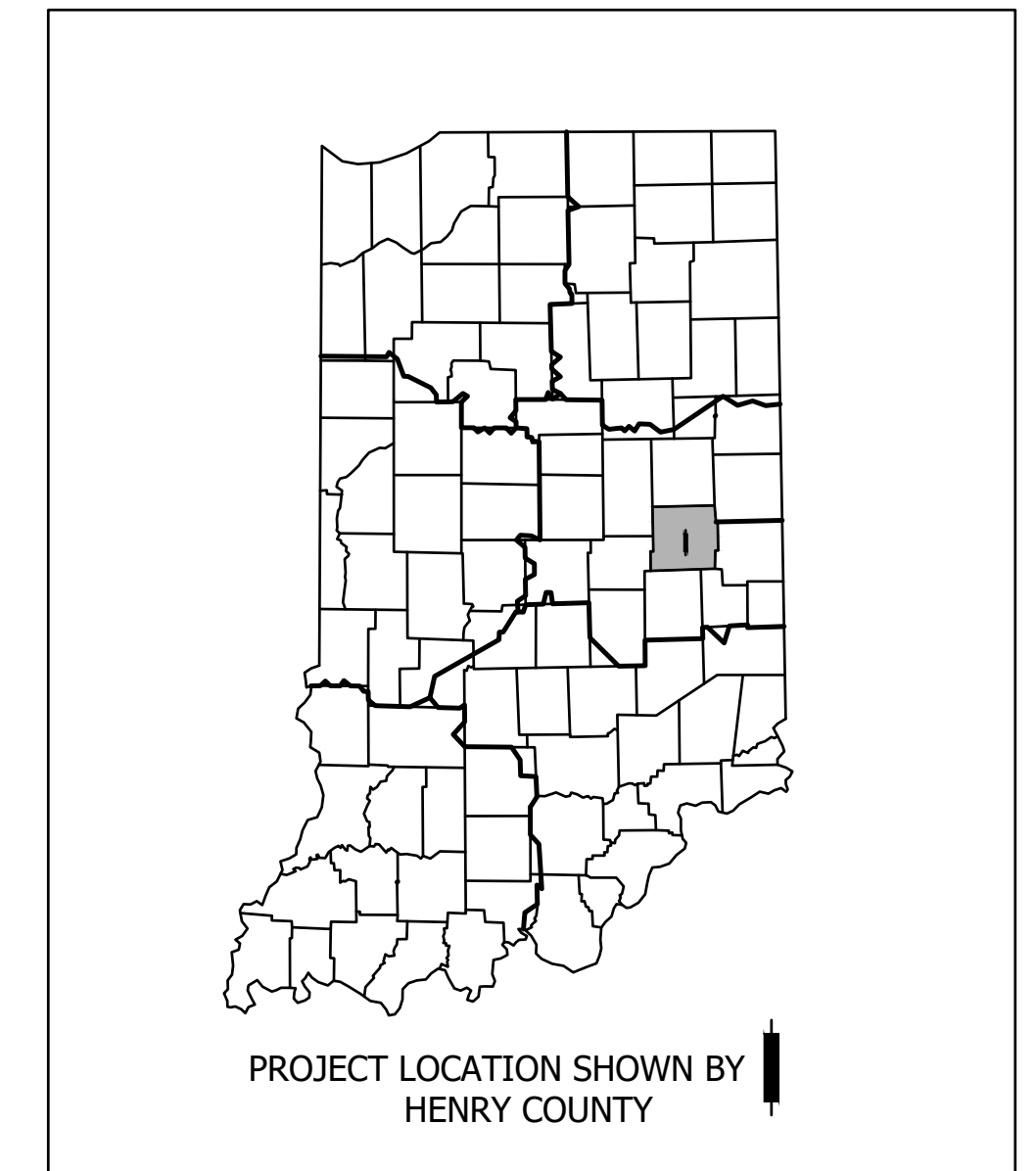
Roadway Rehabilitation

ROUTE: S.R. 3 FROM: RP 112.05 TO: RP 114.83

PROJECT NO. 1593230 PE
1593230 RW
1593230 CN

Roadway Rehabilitation on S.R. 3
Located 3.14 miles north of I-70
Sections of 15, 21, 22, 27 and 28, T-17-N, R-10-E, Henry Township, Henry County,
Indiana.

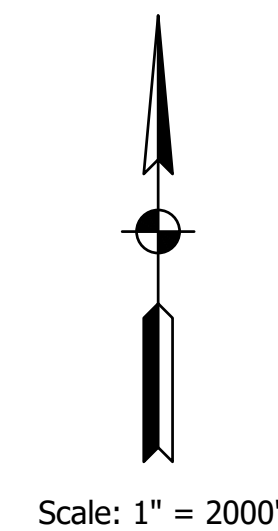
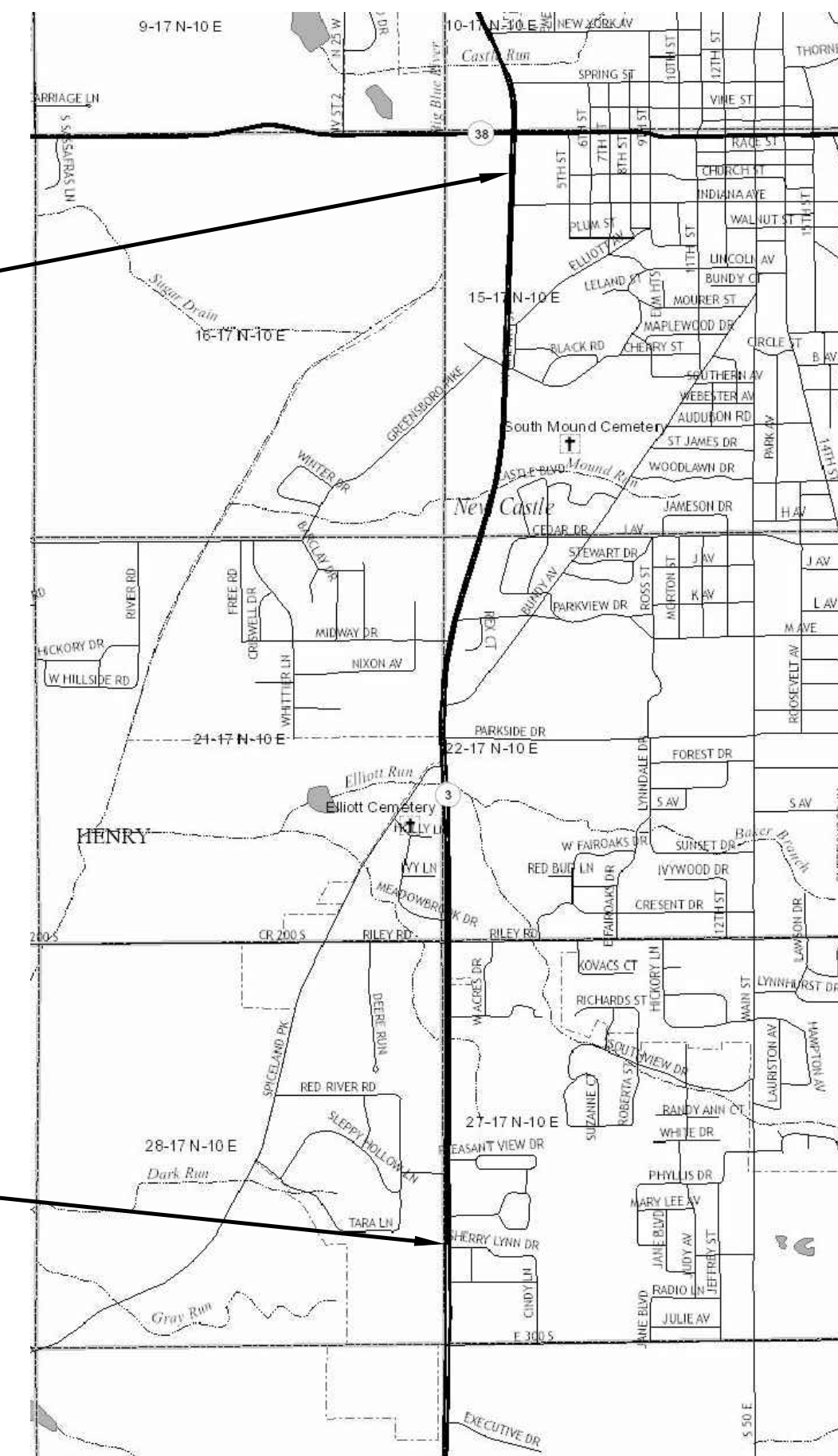
TRAFFIC DATA	
S.R. 3	
A.A.D.T. (2023)	20,849 V.P.D.
A.A.D.T. (2043)	21,960 V.P.D.
D.H.V. (2043)	2,036 V.P.H.
DIRECTIONAL DISTRIBUTION	52% NB - 48% SB
TRUCKS	5% A.A.D.T. 5% D.H.V.
DESIGN DATA	
DESIGN SPEED	45 M.P.H.
PROJECT DESIGN CRITERIA	3R (NON-FREEWAY)
FUNCTIONAL CLASSIFICATION	ARTERIAL
RURAL/URBAN	URBAN (INTERMEDIATE)
TERRAIN	LEVEL
ACCESS CONTROL	NONE



LATITUDE: 39°55'29.5" N LONGITUDE: 85°22'54.8" W

GROSS LENGTH: (14,191 FT.) 2.69 MI.
NET LENGTH: (14,191 FT.) 2.69 MI.
MAX. GRADE: 5.8 %


END PROJECT NO. 1593230
STA. 518+25.74 LINE "G"



BEGIN PROJECT NO. 1593230
STA. 376+35.00 LINE "G"

City of New Castle

These Plans Prepared By:



5925 Lakeside Blvd.
Indianapolis, Indiana 46278
(317) 290-9549

INDIANA DEPARTMENT OF TRANSPORTATION
STANDARD SPECIFICATIONS DATED 2024 TO
BE USED WITH THESE PLANS

PLANS	PREPARED BY: FIRST GROUP ENGINEERING, INC. (317) 290-9549	PHONE NUMBER
CERTIFIED BY:		DATE
APPROVED FOR LETTING:	INDIANA DEPARTMENT OF TRANSPORTATION	DATE

DESIGNATION	1593230
SHEETS	1 of 227
CONTRACT	R-39270
PROJECT	1593230

UTILITIES

Electric	Gas	Fiber-Optic
Henry County REMC 201 N 6th Street New Castle, IN 47362 PH.: 765-529-1212 FAX:765-529-1667 Contact: Phil Moore pmoore@henrycountyremc.com	Vectren Energy (Gas) 1 N. Main Street Evansville, IN 47711 PH.: 812-491-4765 FAX:812-491-4504 Contact: Marty Frederick mrfrederick@vectren.com	CMN-Rus, Inc. (Formerly Cinery Metronet, Inc.) 3701 Communications Way Evansville, IN 47715 PH.: 812-456-1208 FAX:812-759-0811 Contact: Craig Cassidy ccassidy@cinerycom.com
Duke Energy Indiana, Inc 1619 W Defenbaugh Kokomo, IN 46902 PH.: 317-736-2018 FAX:765-454-6581 Contact: Tim Umbaugh connie.maus@duke-energy.com	Communications Windstream Communications, Inc. 3701 Communications Way Evansville, IN 47715 PH.: 812-759-2831 FAX:812-253-2815 Contact: Lisa Whitehouse lisa.whitehouse@windstream.com	KEPS Technologies DBA ACD.NET 1800 N Grand River Avenue Lansing, MI 48906-3905 PH.: 517-999-9999 517-999-3993 support@acd.net
Telephone New Lisbon Telephone Company 6369 East Dublin Pike PO Box 38 New Lisbon, IN 47366 PH.: 765-332-2413 844-765-8443 contact@nltc.net	AT&T Indiana 5858 N College Ave Indianapolis, IN 46220 PH.: 317-252-4007 FAX:317-252-4013 Contact: Michael Haynes mh2623@att.com	Water New Castle, City of / Water 415 Broad Street New Castle, IN 47362 PH.: 765-521-6841 FAX:765-521-6845 Contact: Richard Beach supt.waterdept@cityofnewcastle.net
Hancock Rural Telephone Corporation, DBA Ninestar Connect 2331 East 600 North Greenfield, IN 46140 PH.: 317-323-2085 FAX:317-326-0014 Contact: Mike McCarley mmccarley@ninestarconnect.net	New Lisbon Broadband and Communications 6369 East Dublin Pike PO Box 38 New Lisbon, IN 47366 PH.:765-332-2413 844-765-8443 contact@nltc.net	Cable TV Comcast (Indianapolis) 5330 E. 65th Street Indianapolis, IN 46220 PH.: 317-275-6355 FAX:317-275-6415 Contact: Bill Moore bill_moore@cable.comcast.com



REVISIONS

SHEET NO.	DATE	REVISED

GENERAL NOTES

**	All Earth shoulders, median areas, and cut and fill slopes shall be plain or mulched seeded except where sodding is specified.
**	Where sumping of a structure is required, the contractor shall verify the existing flowline elevations to set the appropriate sump depth.

** REPRESENTS GENERAL NOTES REQUIRED

EARTHWORK SUMMARY TABLE

LINE	CUT (CYS)		FILL + 20% (CYS)	
	COMMON	BENCHING	FILL	BENCHING
LINE "G" MAINLINE	68504		1748	
LINE "G" INCIDENTAL CONSTRUCTION FOR SIDEWALK AND CURB RAMPS	25		79	
LINE "G" APPROACHES	5876		0	
TOTALS	74405		1827	

GEO TECHNICAL RECOMMENDATIONS

...

PAVEMENT REMOVAL = 129158 SYS.

VOLUME OF PAVEMENT REMOVAL:
(129158 SYS.)(9 IN.)(1 YD./36 IN.) = 32290 CYS.

COMMON EXCAVATION = 74398 CYS. - (PAVEMENT REMOVAL) 32290 CYS. = 42115 CYS.

ASSUME NONE OF THE COMMON EXCAVATION IS SUITABLE AS BORROW

BORROW = 1827 CYS.

INDEX

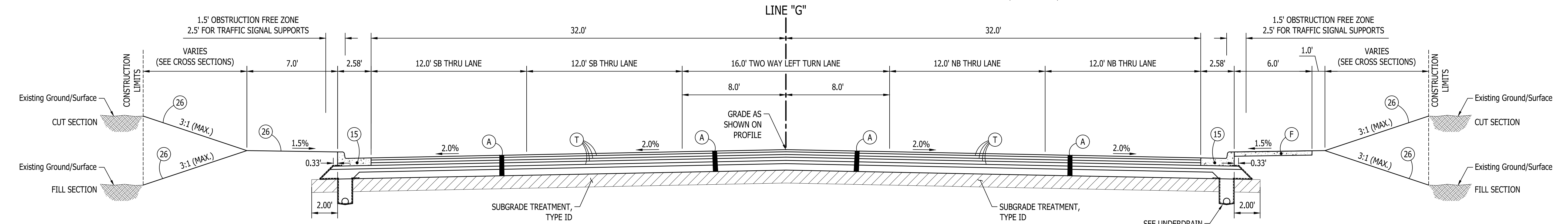
SHEET NO.	DESIGNATION
1	TITLE SHEET
2	INDEX AND INFORMATION SHEET
3-4	TYPICAL CROSS SECTIONS
5-11	PLAT NO. 1
12-66	MAINTENANCE OF TRAFFIC DETAILS
67-86	PLAN AND PROFILES
87	TRENCH DRAIN DETAILS
-	SPOT ELEVATION DETAILS AND RAMP QUANTITY SUMMARY TABLE
88-107	EROSION AND SEDIMENT CONTROL
108-123	PAVEMENT MARKING AND SIGNING
124-130	TRAFFIC SIGNAL DETAILS
131	SODDING, MONUMENT AND MAILBOX ASSEMBLY TABLES
132-136	SUMMARY OF QUANTITIES AND APPROACH TABLE
-	UNDERDRAIN TABLES
137-151	STRUCTURE DATA TABLE
-	PIPE MATERIALS TABLE
152-227	CROSS SECTIONS

RECOMMENDED FOR APPROVAL _____ DESIGN ENGINEER DATE
DESIGNED: J.P.H. DRAWN: A.S.M.
CHECKED: J.L.B. CHECKED: J.P.H.

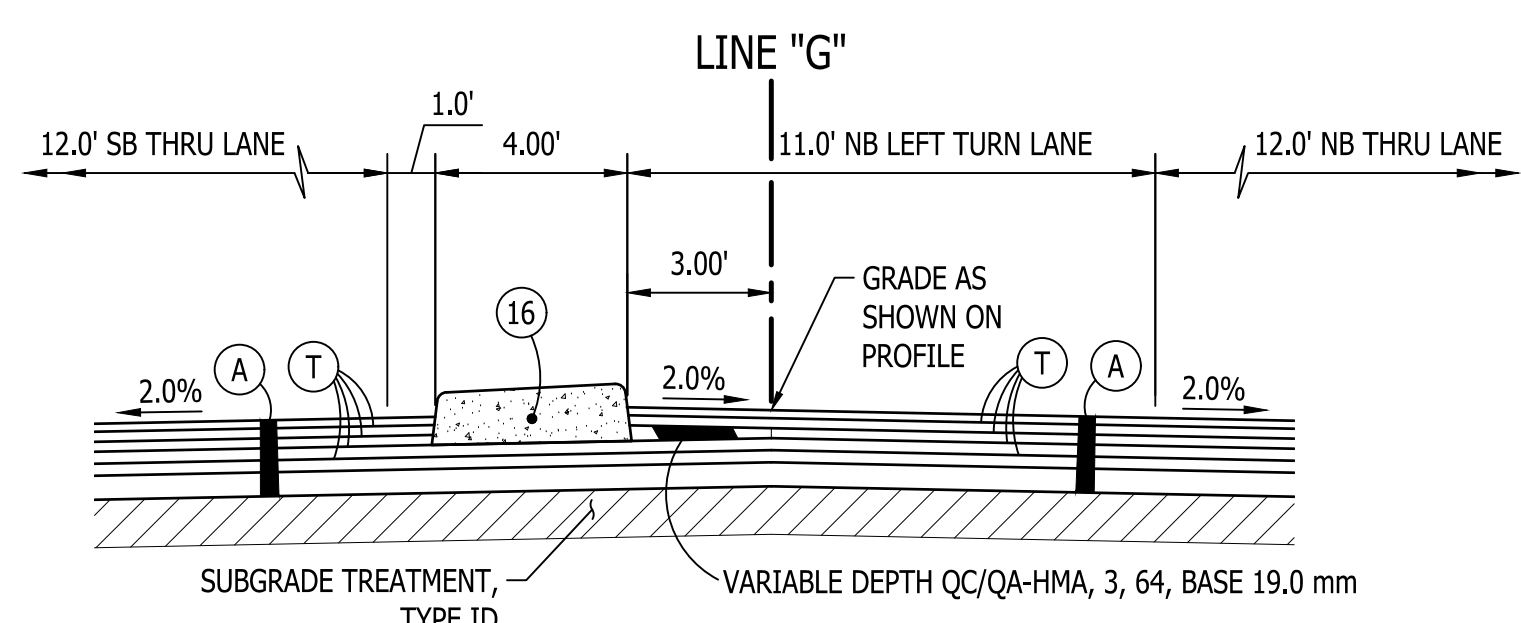
INDIANA DEPARTMENT OF TRANSPORTATION	
INDEX SHEET	

HORIZONTAL SCALE N/A	BRIDGE FILE N/A
VERTICAL SCALE N/A	DESIGNATION 1593230
SURVEY BOOK N/A	SHEETS 2 of 227
CONTRACT R-39270	PROJECT 1593230

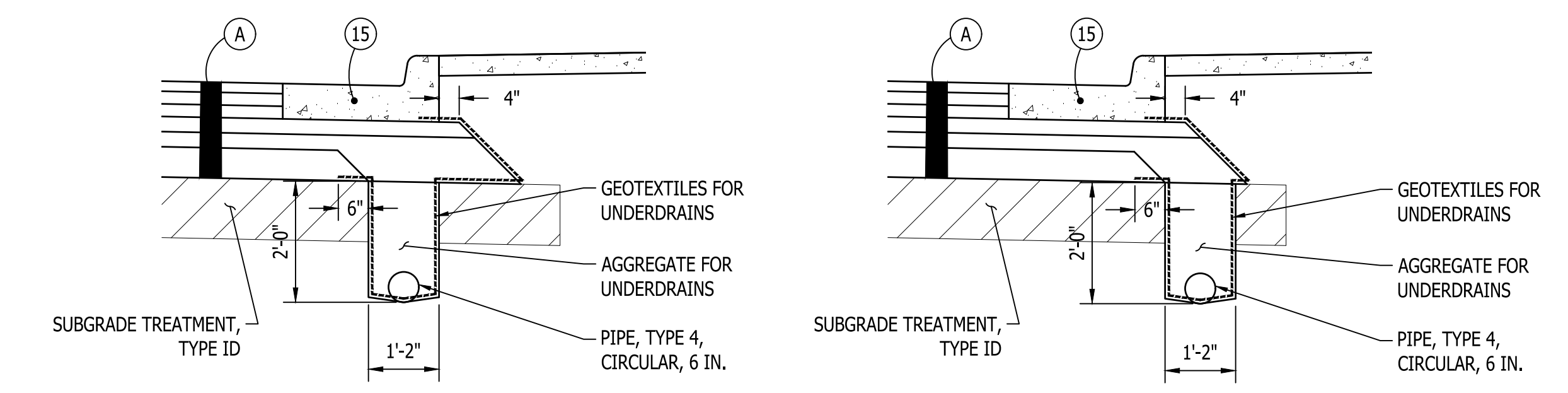
TYPICAL SECTIONS DO NOT APPLY THROUGH INTERSECTIONS OR DEPICT ALL AUXILIARY LANES. SEE PLAN AND PROFILES AND PAVEMENT MARKING DETAILS FOR ADDITIONAL LANE CONFIGURATIONS, DIMENSIONS, TAPER LENGTHS AND LOCATIONS.



TYPICAL SECTION - BEGIN PROJECT TO TROJAN LN.
STA. 376+58 LINE "G" TO STA. 442+34 LINE "G"
SCALE: 1" = 4'



TYPICAL SECTION AT LEFT TURN LANES
BEGIN PROJECT TO TROJAN LN. (REVERSE FOR SOUTHBOUND LANES)
SCALE: 1" = 4'

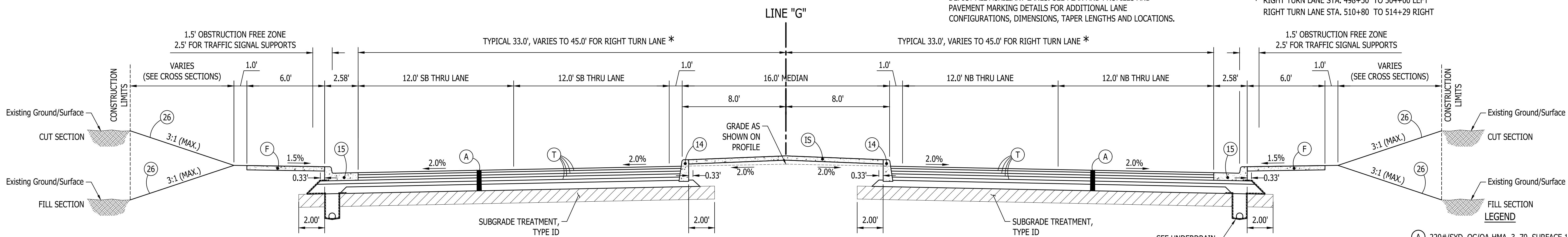


UNDERDRAIN DETAIL
SCALE: 1" = 2'

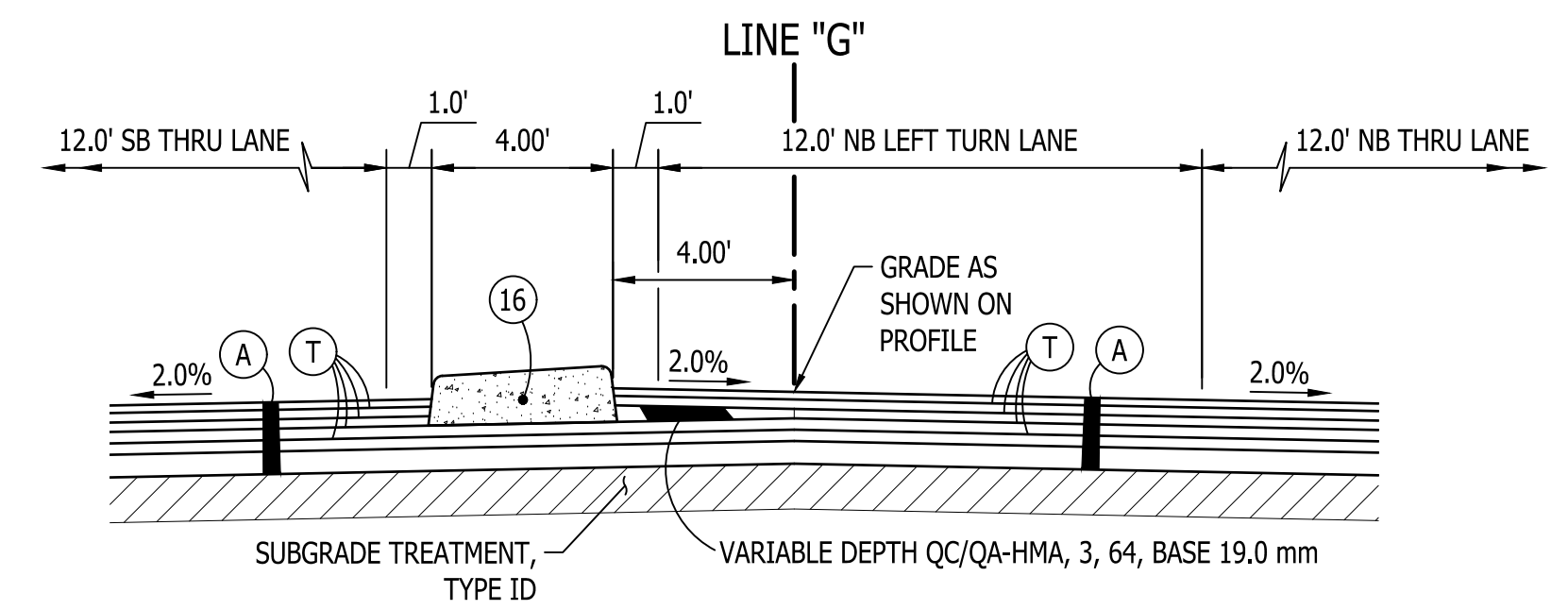
ALTERNATE UNDERDRAIN DETAIL
(USED WHEN PIPE CONNECTING INLET TO INLET RUNS BELOW CURB AND GUTTER)
SCALE: 1" = 2'

TYPICAL SECTIONS DO NOT APPLY THROUGH INTERSECTIONS OR DEPICT ALL AUXILIARY LANES. SEE PLAN AND PROFILES AND PAVEMENT MARKING DETAILS FOR ADDITIONAL LANE CONFIGURATIONS, DIMENSIONS, TAPER LENGTHS AND LOCATIONS.

* RIGHT TURN LANE STA. 498+50 TO 504+00 LEFT
RIGHT TURN LANE STA. 510+80 TO 514+29 RIGHT



TYPICAL SECTION - TROJAN LN. TO NORTH OF INDIANA AVE.
STA. 443+60 LINE "G" TO STA. 515+70 LINE "G"
SCALE: 1" = 4'



TYPICAL SECTION AT LEFT TURN LANES
TROJAN LN. TO NORTH OF INDIANA AVE. (REVERSE FOR SOUTHBOUND LANES)
SCALE: 1" = 4'

- (A) 220#/SYD. QC/QA-HMA, 3, 70, SURFACE 12.5 mm ON 275#/SYD. QC/QA-HMA, 3, 70, INTERMEDIATE 19.0 mm ON 275#/SYD. QC/QA-HMA, 3, 64, BASE 19.0 mm ON 330#/SYD. QC/QA-HMA, 3, 64, BASE 19.0 mm ON 300#/SYD. QC/QA-HMA, 4, 76, INTERMEDIATE, OG, 19.0 mm ON 6 IN. COMPACTED AGGREGATE NO. 53 ON SUBGRADE TREATMENT, TYPE ID
- (F) SIDEWALK, CONCRETE, 4 IN.
- (IS) ISLAND, CONCRETE, CURB, 4 IN.
- (PC) PCC PATCHING, FULL DEPTH
- (T) ASPHALT FOR TACK COAT
- (14) CONCRETE CURB
- (15) COMBINED CONCRETE CURB AND GUTTER
- (16) CONCRETE CENTER CURB TYPE D
- (26) SODDING
- (27) MULCHED SEEDING, U

RECOMMENDED FOR APPROVAL	DESIGN ENGINEER	DATE
DESIGNED: J.P.H.	DRAWN: J.P.H.	
CHECKED: J.L.B.	CHECKED: J.L.B.	

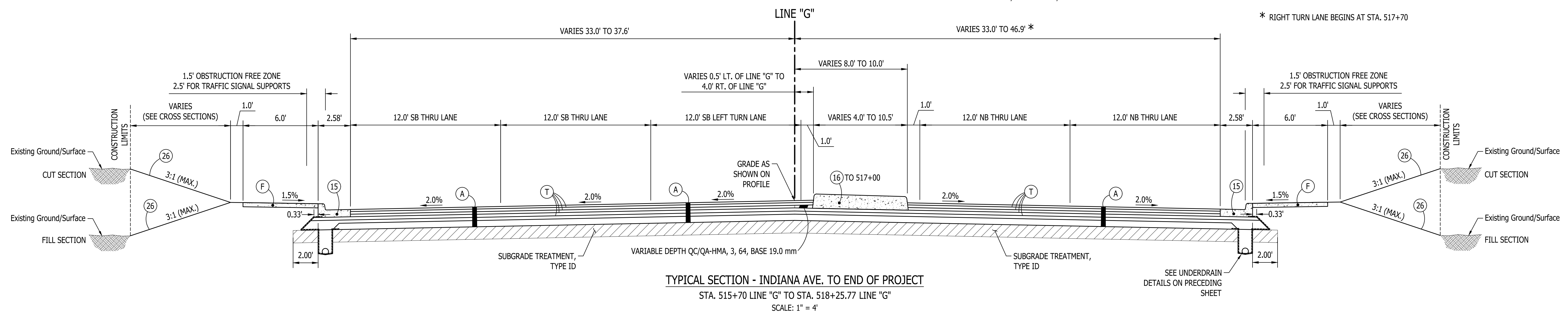
INDIANA DEPARTMENT OF TRANSPORTATION

S.R. 3 TYPICAL SECTIONS

HORIZONTAL SCALE	BRIDGE FILE
AS SHOWN	N/A
VERTICAL SCALE	DESIGNATION
N/A	1593230
SURVEY BOOK	SHEETS
N/A	3 of 227
CONTRACT	PROJECT
R-39270	1593230

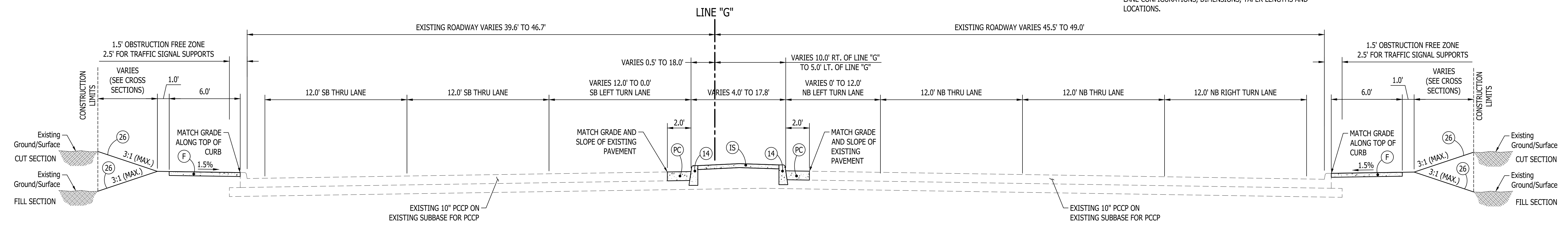
TYPICAL SECTIONS DO NOT APPLY THROUGH INTERSECTIONS OR DEPICT ALL AUXILIARY LANES. SEE PLAN AND PROFILES AND PAVEMENT MARKING DETAILS FOR ADDITIONAL LANE CONFIGURATIONS, DIMENSIONS, TAPER LENGTHS AND LOCATIONS.

* RIGHT TURN LANE BEGINS AT STA. 517+70



TYPICAL SECTION - INDIANA AVE. TO END OF PROJECT
STA. 515+70 LINE "G" TO STA. 518+25.77 LINE "G"
SCALE: 1" = 4'

SEE PLAN AND PROFILES AND PAVEMENT MARKING DETAILS FOR LANE CONFIGURATIONS, DIMENSIONS, TAPER LENGTHS AND LOCATIONS.



INCIDENTAL CONSTRUCTION SECTION - END OF PROJECT TO S.R. 38
STA. 518+25.77 LINE "G" TO STA. 522+25 LINE "G"
SCALE: 1" = 4'

LEGEND

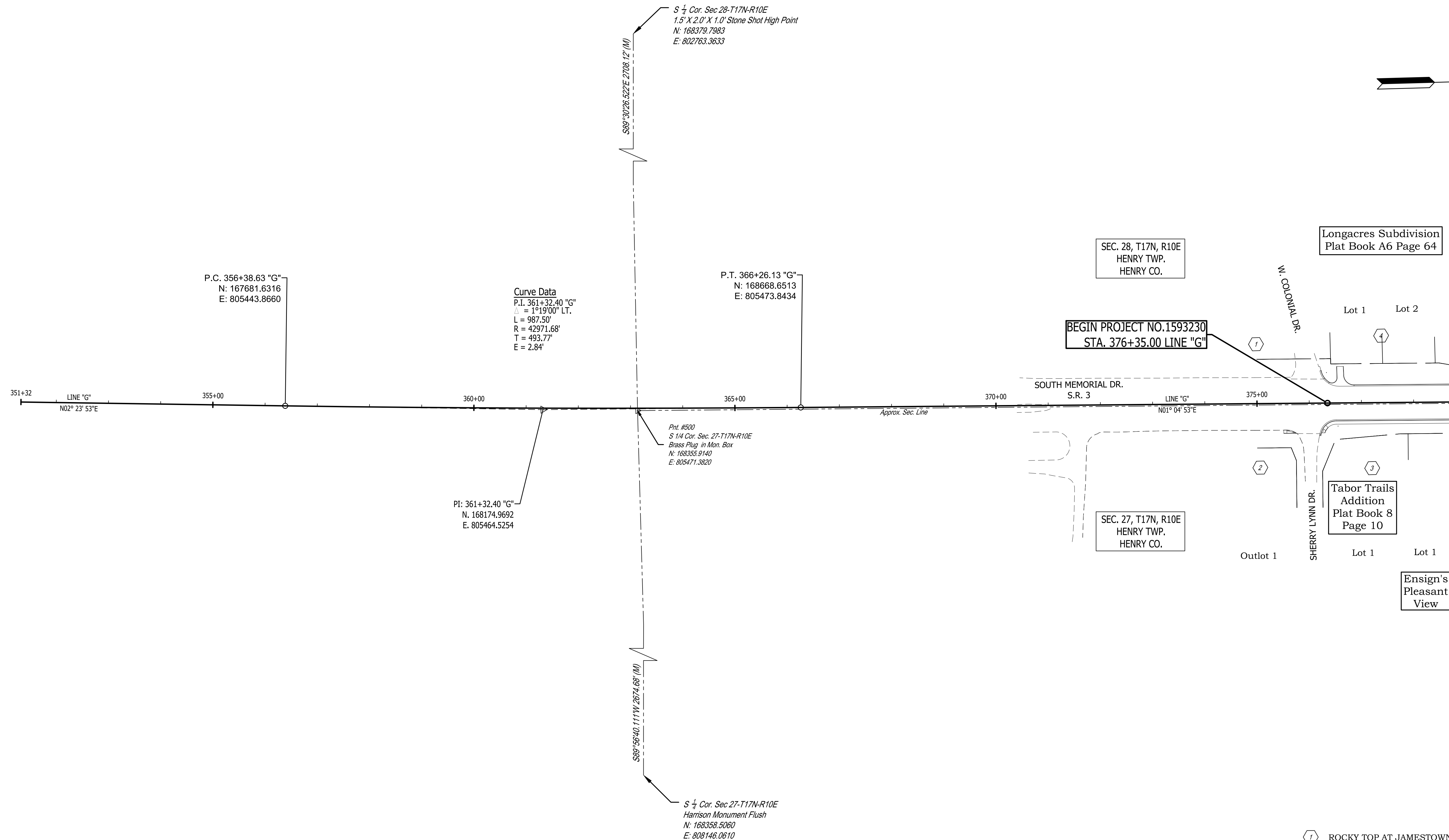
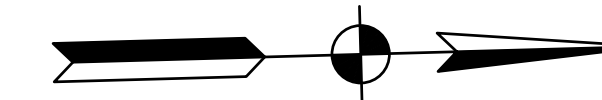
- (A) 220#/SYD. QC/QA-HMA, 3, 70, SURFACE 12.5 mm ON 275#/SYD. QC/QA-HMA, 3, 70, INTERMEDIATE 19.0 mm ON 275#/SYD. QC/QA-HMA, 3, 64, BASE 19.0 mm ON 330#/SYD. QC/QA-HMA, 3, 64, BASE 19.0 mm ON 300#/SYD. QC/QA-HMA, 4, 76, INTERMEDIATE, OG, 19.0 mm ON 6 IN. COMPACTED AGGREGATE NO. 53 ON SUBGRADE TREATMENT, TYPE ID
- (F) SIDEWALK, CONCRETE, 4 IN.
- (IS) ISLAND, CONCRETE, CURB, 4 IN.
- (PC) PCCP PATCHING, FULL DEPTH
- (T) ASPHALT FOR TACK COAT
- (14) CONCRETE CURB
- (15) COMBINED CONCRETE CURB AND GUTTER
- (16) CONCRETE CENTER CURB TYPE D
- (26) SODDING
- (27) MULCHED SEEDING, U

RECOMMENDED FOR APPROVAL	DESIGN ENGINEER	DATE
DESIGNED: J.P.H.	DRAWN: J.P.H.	
CHECKED: J.L.B.	CHECKED: J.L.B.	

INDIANA DEPARTMENT OF TRANSPORTATION

S.R. 3 TYPICAL SECTIONS

HORIZONTAL SCALE	BRIDGE FILE
AS SHOWN	N/A
VERTICAL SCALE	DESIGNATION
N/A	1593230
SURVEY BOOK	SHEETS
N/A	4 of 227
CONTRACT	PROJECT
R-39270	1593230



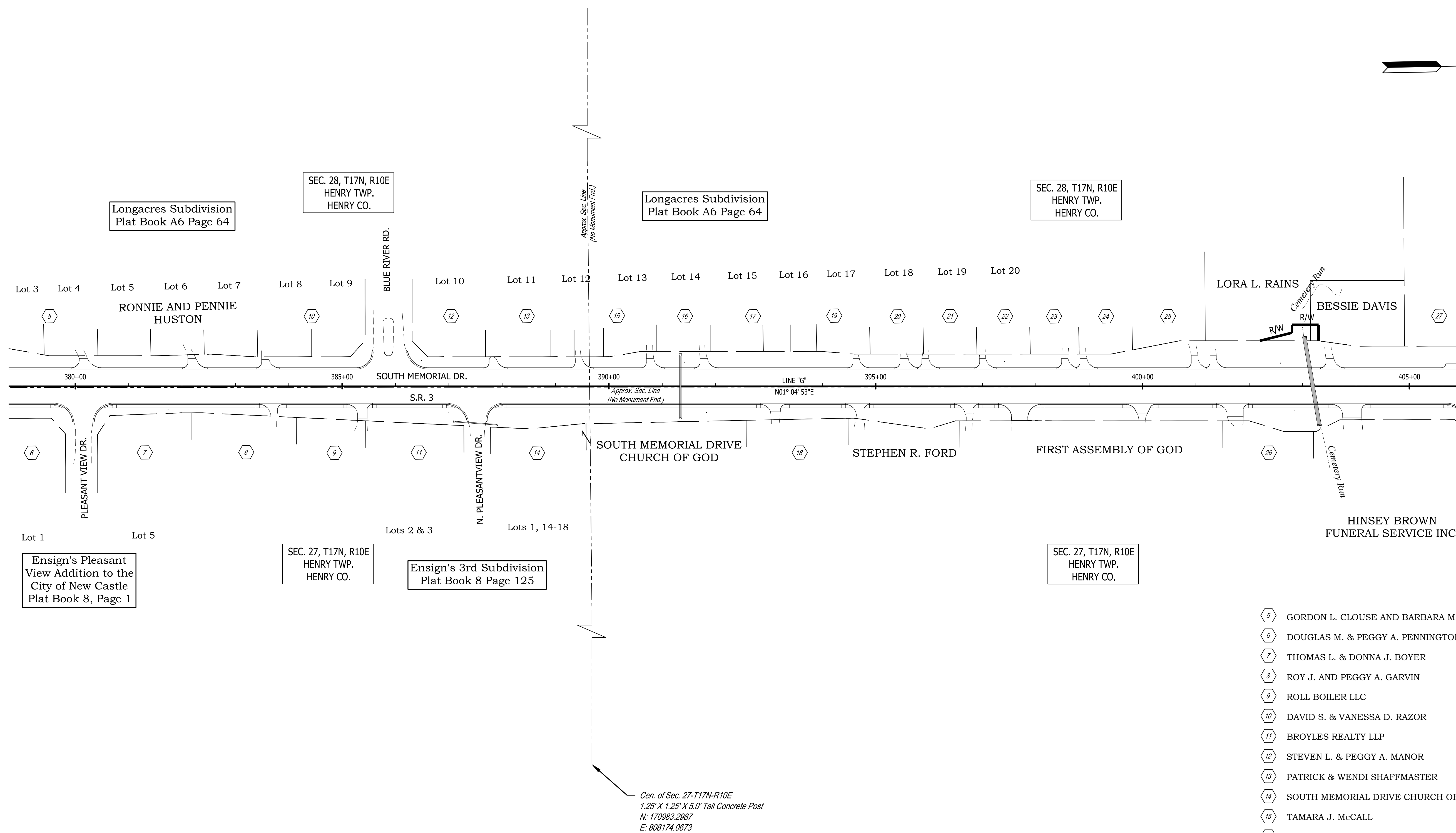
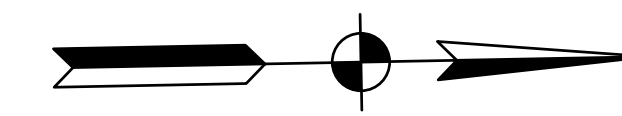
- ① ROCKY TOP AT JAMESTOWN LLC
- ② CITIZENS STATE BANK OF NEWCASTLE
- ③ HAMM, JACOB A. & AMY R.
- ④ RICKY BURCHAM & VIRGINIA RUSSELL

RECOMMENDED FOR APPROVAL _____		DESIGN ENGINEER _____ DATE _____	
DESIGNED: J.P.H.	DRAWN: J.P.H.		
CHECKED: J.L.B.	CHECKED: J.L.B.		

INDIANA DEPARTMENT OF TRANSPORTATION

S.R. 3 - PLAT NO 1

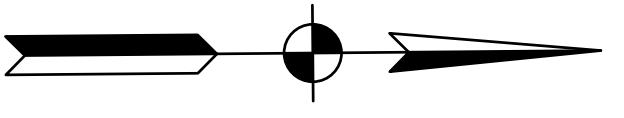
HORIZONTAL SCALE	BRIDGE FILE
1" = 100'	N/A
VERTICAL SCALE	DESIGNATION
N/A	1593230
SURVEY BOOK	SHEETS
N/A	5 of 227
CONTRACT	PROJECT
R-39270	1593230



Cen. of Sec. 27-T17N-R10E
 1.25' X 1.25' X 5.0' Tall Concrete Post
 N: 170983.2987
 E: 808174.0673

- 5 GORDON L. CLOUSE AND BARBARA M. CLOUSE JOINT REVOCABLE TRUST
- 6 DOUGLAS M. & PEGGY A. PENNINGTON
- 7 THOMAS L. & DONNA J. BOYER
- 8 ROY J. AND PEGGY A. GARVIN
- 9 ROLL BOILER LLC
- 10 DAVID S. & VANESSA D. RAZOR
- 11 BROYLES REALTY LLP
- 12 STEVEN L. & PEGGY A. MANOR
- 13 PATRICK & WENDI SHAFFMASTER
- 14 SOUTH MEMORIAL DRIVE CHURCH OF GOD
- 15 TAMARA J. McCALL
- 16 DAVID E. GUY
- 17 MALCOLM AND VIRGINIA CROWE
- 18 JOSEPH & PAULINE E. BOLT
- 19 JOHN S. & CHERYL BENSON
- 20 CLEOPHA WALKER AND HEIDI J. NUNN
- 21 JAYSON E. AND HEIDI J. NUNN
- 22 ROBERT G. LUTTRELL AND LESLEE LUTTRELL REVOCABLE TRUST
- 23 TONYA M. HASKETT
- 24 GEORGIA A. MARSH
- 25 RODNEY L. AND PAMELA S. PERDEW
- 26 ANIL RAKESH MEGHA
- 27 JOHN R. JORDAN & HANNAH M. WILHITE

	RECOMMENDED FOR APPROVAL _____ DESIGN ENGINEER DATE	INDIANA DEPARTMENT OF TRANSPORTATION S.R. 3 - PLAT NO 1	HORIZONTAL SCALE 1" = 100' BRIDGE FILE N/A
	DESIGNED: J.P.H. DRAWN: J.P.H. CHECKED: J.L.B. CHECKED: J.L.B.		VERTICAL SCALE N/A DESIGNATION 1593230
			SURVEY BOOK N/A 6 of 227 SHEETS CONTRACT PROJECT R-39270 1593230

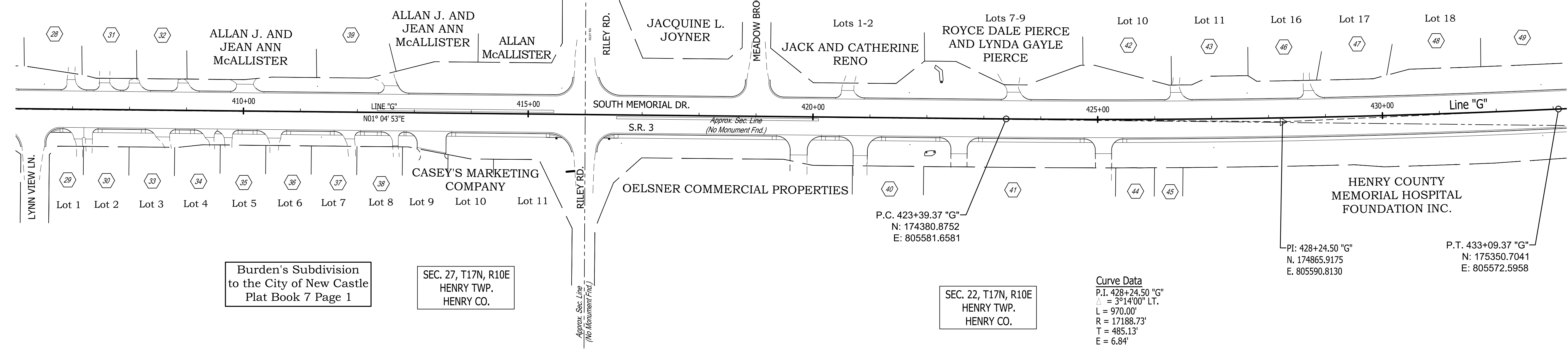


S 1/4 Cor. Sec 21-T17N-R10E
 R.R. Spike 0.2' B.G.
 N: 173678.6870
 E: 802872.7760

SEC. 28, T17N, R10E
 HENRY TWP.
 HENRY CO.

SEC. 21, T17N, R10E
 HENRY TWP.
 HENRY CO.

Brownwood Addition
 Plat Book 7 Page 96



LYNN VIEW LN.
 Lot 1 Lot 2 Lot 3 Lot 4 Lot 5 Lot 6 Lot 7 Lot 8 Lot 9 Lot 10 Lot 11
 CASEY'S MARKETING COMPANY

Burden's Subdivision
 to the City of New Castle
 Plat Book 7 Page 1

SEC. 27, T17N, R10E
 HENRY TWP.
 HENRY CO.

S.R. 3
 Approx. Sec. Line
 (No Monument Fnd.)

OELSNER COMMERCIAL PROPERTIES

P.C. 423+39.37 "G"
 N: 174380.8752
 E: 805581.6581

SEC. 22, T17N, R10E
 HENRY TWP.
 HENRY CO.

Curve Data
 P.I. 428+24.50 "G"
 Δ = 3°14'00" LT.
 L = 970.00'
 R = 17188.73'
 T = 485.13'
 E = 6.84'

PI: 428+24.50 "G"
 N: 174865.9175
 E: 805590.8130

P.T. 433+09.37 "G"
 N: 175350.7041
 E: 805572.5958

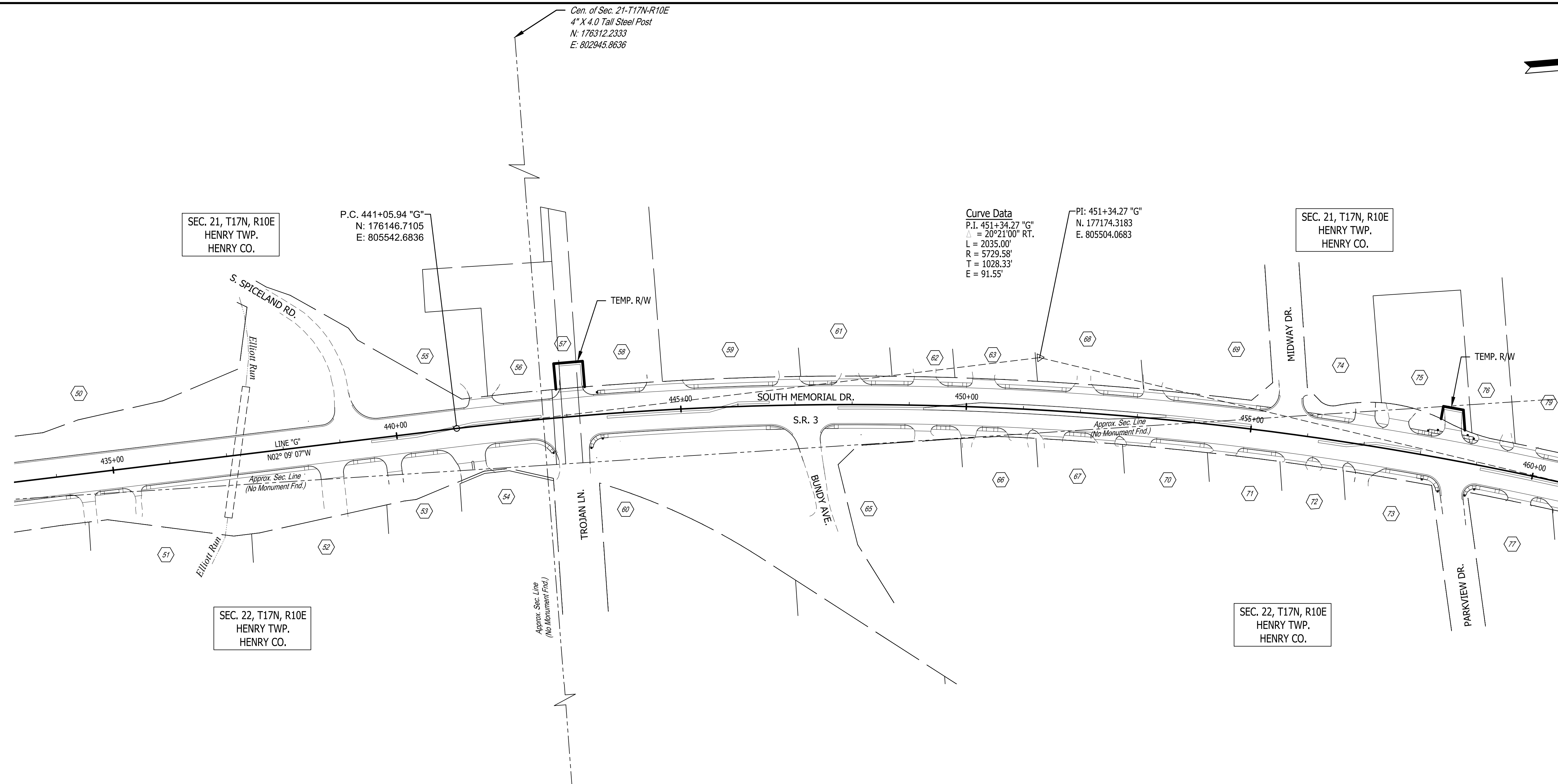
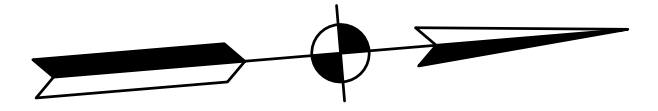
- 28 TRAVIS L. AND ANGELA D. JONES
- 29 KEVIN D. & CINDY L. BROWN
- 30 KEVIN D. & CINDY L. BROWN
- 31 APRIL DAWN KING KIVETT AND RICHARD ADOLPHUS KIVETT
- 32 STEVEN K. AND KATHY J. FERRELL TRUSTEES OF THE STEVE FERRELL AND KATH FERRELL TRUST
- 33 SPENCER PAUL & COURTNEY D. ROBERTS
- 34 DANIEL C. BROOKS
- 35 NANCY L. COPPER
- 36 RUSSELL W. & DAINY M. LAWSON
- 37 ELIZABETH L. TATE
- 38 GLEN ALBERT RAY SR. & ELIZABETH LEA TATE
- 39 CONVENTION VISITORS BUREAU OF HENRY COUNTY INC.
- 40 BECKFORD PLACE APARTMENTS
- 41 RAINTREE FRIENDS HOUSING INC
- 42 MICHAEL D. MALONE
- 43 JACQUELYN L RENO-KRIECH AND JAMES S. KRIECH
- 44 RAINTREE FRIENDS HOUSING INC.
- 45 RAINTREE FRIENDS HOUSING INC.
- 46 MARSHALL AND BETTY FERREE
- 47 JENNIFER A. KOLLMAYER
- 48 KEN W AND ROBIN A PERDUE
- 49 HENRY COUNTY BOARD OF COMMISSIONERS

RECOMMENDED FOR APPROVAL _____		DESIGN ENGINEER _____ DATE _____	
DESIGNED: J.P.H.	DRAWN: J.P.H.		
CHECKED: J.L.B.	CHECKED: J.L.B.		

**INDIANA
 DEPARTMENT OF TRANSPORTATION**

S.R. 3 - PLAT NO 1

HORIZONTAL SCALE 1" = 100'	BRIDGE FILE N/A
VERTICAL SCALE N/A	DESIGNATION 1593230
SURVEY BOOK N/A	SHEETS 7 of 227
CONTRACT R-39270	PROJECT 1593230



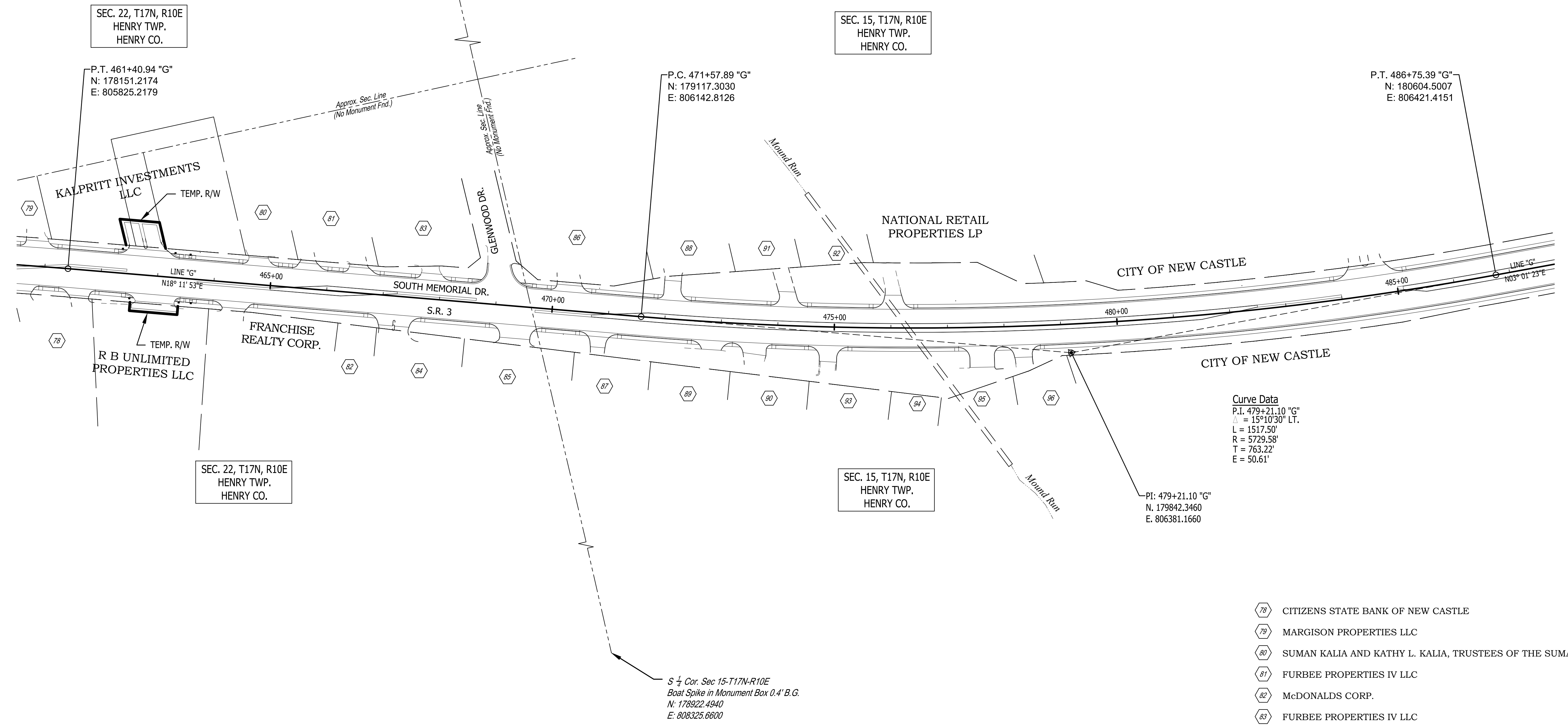
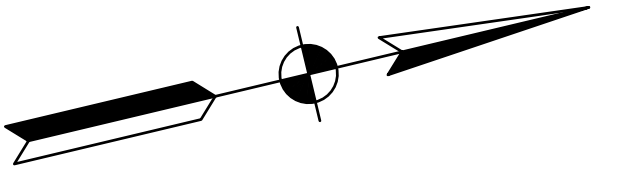
- 60 D T REALTY LLC
- 61 RONALD K MASAKO LOWHORN
- 62 SPROLES FAMILY FUNERAL HOME INC.
- 63 GOAR ENTERPRISES INC.
- 64 ADDITIONAL REAL ESTATE LLC
- 65 MEGAMIST LLC
- 66 NATIONAL RETAIL PROPERTIES LP
- 67 CITY OF NEW CASTLE
- 68 D B LAND LLC
- 69 MYERS APPLIANCE BUILDING LLC
- 70 AMERIANA SAVINGS BANK
- 71 JOCO INVESTMENTS LLC
- 72 T G UNLIMITED PROPERTIES LLP
- 73 MYERS REALTY INVESTMENTS LLC
- 64 EPISCOPAL DIOCESE OF INDY
- 65 MHN LLC
- 66 WEARLY MONUMENTS INC.
- 67 KALPRITT INVESTMENTS LLC
- 68 INTEGRITY LAND MANAGEMENT LLC
- 69 INTEGRITY LAND MANAGEMENT LLC
- 70 KALPRITT INVESTMENTS LLC
- 71 FLOSSIE PROPERTIES LLC
- 72 FLOSSIE PROPERTIES LLC
- 73 BECKER PROPERTIES LLC
- 74 BALWINDER SINGH
- 75 VINCENT REALTY 200 LLC
- 76 SCOTT AND VANESSA RAZOR
- 77 SPEEDWAY SUPER AMERICA LLC
- 78 CITIZENS STATE BANK OF NEW CASTLE
- 79 MARGISON PROPERTIES LLC

RECOMMENDED FOR APPROVAL _____		DESIGN ENGINEER _____ DATE _____	
DESIGNED: J.P.H.	DRAWN: J.P.H.		
CHECKED: J.L.B.	CHECKED: J.L.B.		

INDIANA
DEPARTMENT OF TRANSPORTATION

S.R. 3 - PLAT NO 1

HORIZONTAL SCALE	BRIDGE FILE
1" = 100'	N/A
VERTICAL SCALE	DESIGNATION
N/A	1593230
SURVEY BOOK	SHEETS
N/A	8 of 227
CONTRACT	PROJECT
R-39270	1593230



SEC. 22, T17N, R10E
HENRY TWP.
HENRY CO.

SEC. 15, T17N, R10E
HENRY TWP.
HENRY CO.

S ¼ Cor. Sec 15-T17N-R10E
Boat Spike in Monument Box 0.4' B.G.
N: 178922.4940
E: 808325.6600

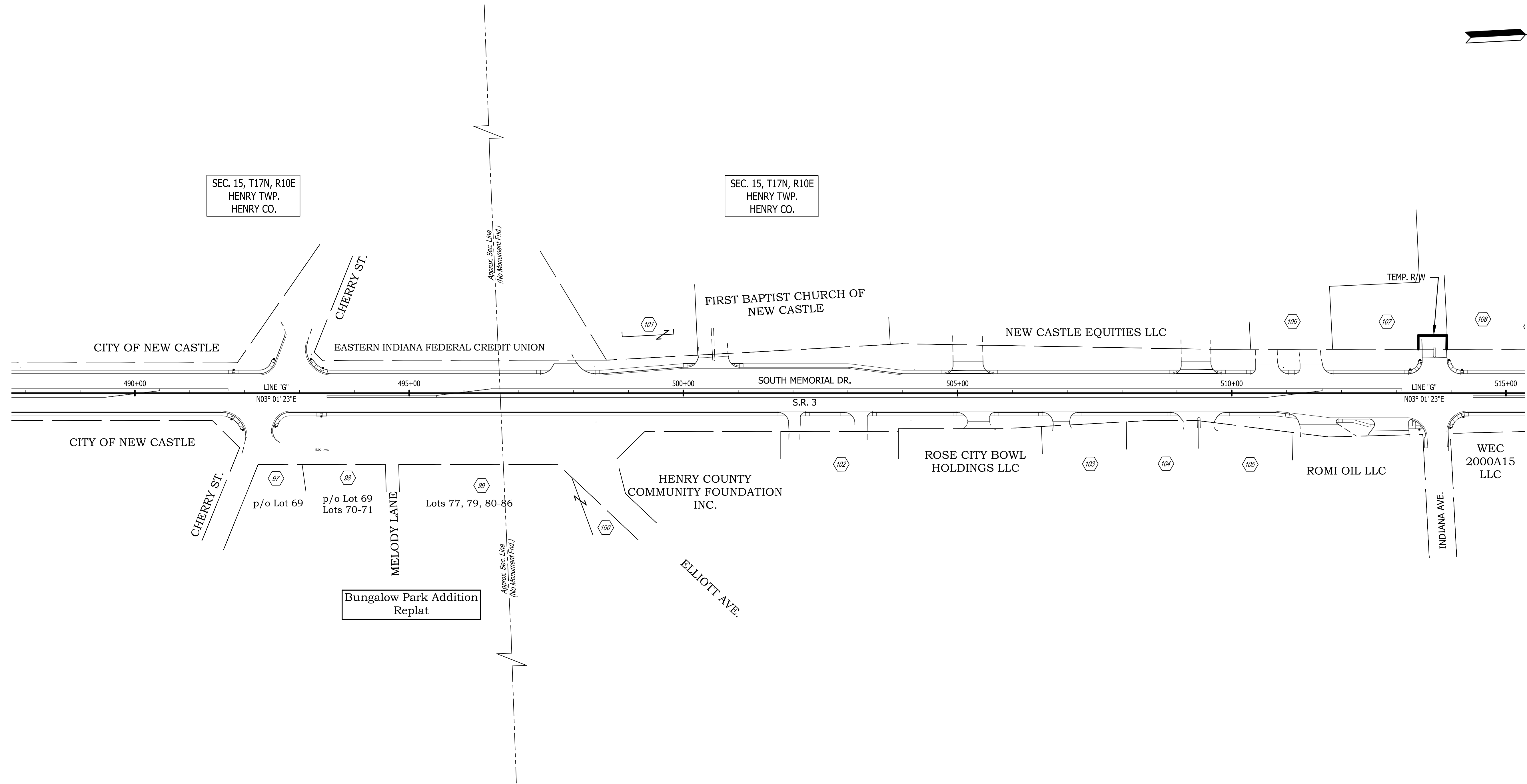
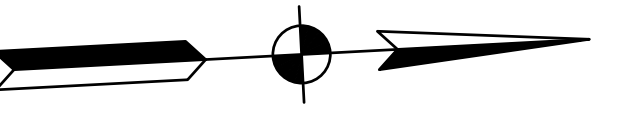
- 78 CITIZENS STATE BANK OF NEW CASTLE
- 79 MARGISON PROPERTIES LLC
- 80 SUMAN KALIA AND KATHY L. KALIA, TRUSTEES OF THE SUMAN KALIA REVOCABLE TRUST
- 81 FURBEE PROPERTIES IV LLC
- 82 McDONALDS CORP.
- 83 FURBEE PROPERTIES IV LLC
- 84 VAPI LLC
- 85 SUMMIT RUN DEVELOPMENT LLC
- 86 McKENZIE PROPERTIES LLC
- 87 SFN LLC
- 88 JOSPEH A. GRIDER AND GOAR ENTERPRISES
- 89 TOWNS EDGE CAR WASH INC
- 90 LIGHTHOUSE PROPERTY DEVELOPMENT LLC
- 91 HENRY TOWNSHIP TRUSTEE
- 92 THREEJM LLC
- 93 NELO REALTY LLC
- 94 GOAR ENTERPRISES INC
- 95 CLANCY'S CAR WASHES INC
- 96 D T LUBES LLC

RECOMMENDED FOR APPROVAL	DESIGN ENGINEER	DATE
DESIGNED: J.P.H.	DRAWN: J.P.H.	
CHECKED: J.L.B.	CHECKED: J.L.B.	

**INDIANA
DEPARTMENT OF TRANSPORTATION**

S.R. 3 - PLAT NO 1

HORIZONTAL SCALE	BRIDGE FILE
1" = 100'	N/A
VERTICAL SCALE	DESIGNATION
N/A	1593230
SURVEY BOOK	SHEETS
N/A	9 of 227
CONTRACT	PROJECT
R-39270	1593230



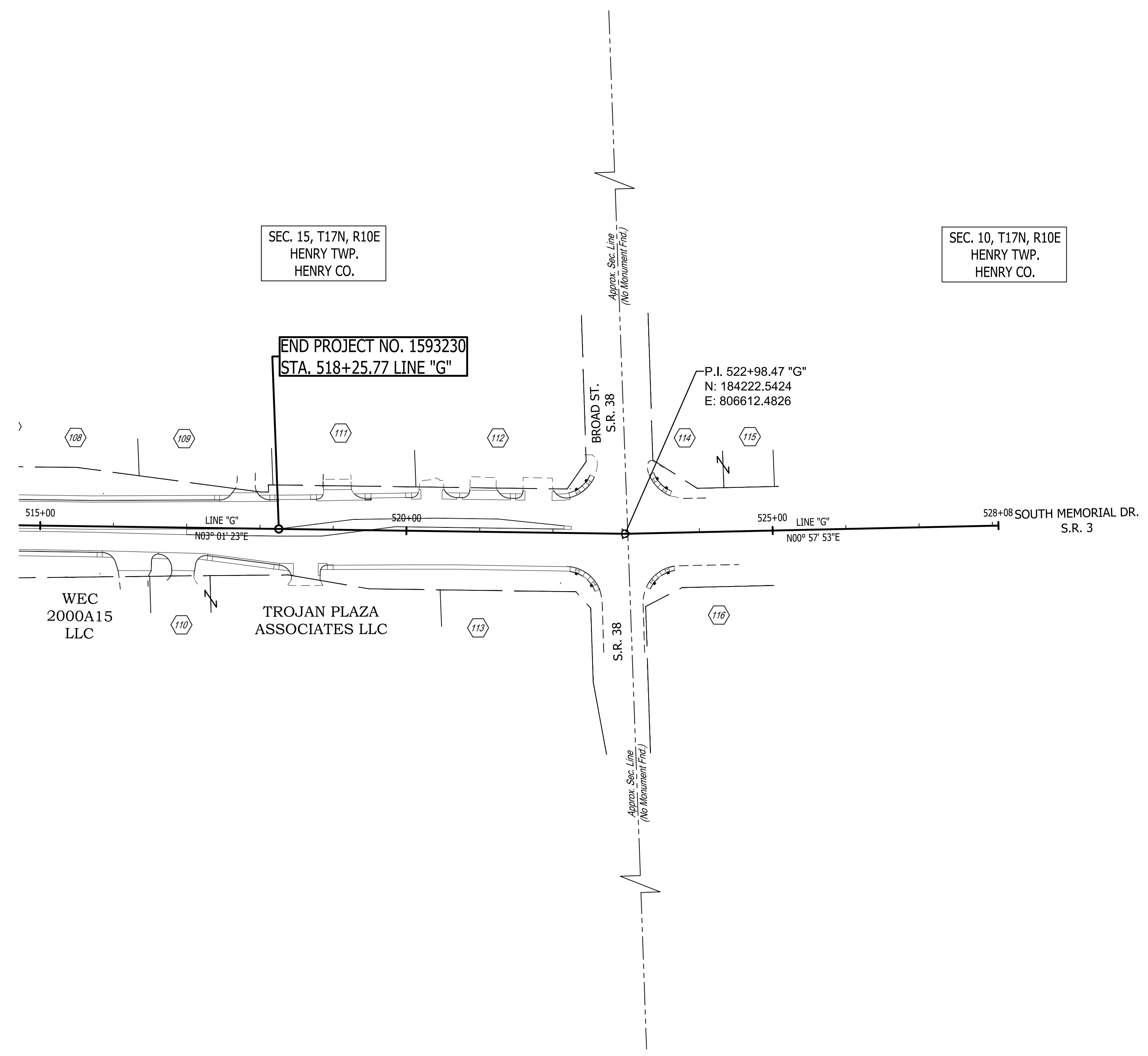
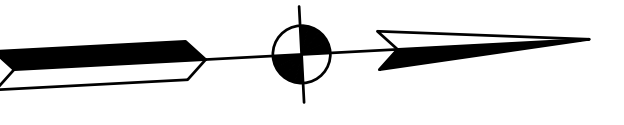
- 97 BETTY J BRAMLETT
- 98 JOSHUA B. & KENDRA M. GENTRY
- 99 LEWIS W. & VIRGINIA A. CLAYTON
- 100 LEWIS W. & VIRGINIA A. CLAYTON
- 101 REID HOSPITAL AND HEALTH CARE SERVICES INC.
- 102 PEOPLES TRUST COMPANY INDIANA UNITED BANCORP
- 103 WENZAK INDIANA LAND MANAGEMENT LLC
- 104 GREEN INVESTMENTS LLC
- 105 GREEN INVESTMENTS LLC
- 106 ANN AND ED MATHIS FAMILY TRUST, CASTLEMAN ADAMS CALIFORNIA REV. TRUST
- 107 TAMER MASTANCH ALPAGOT & ALPAGOT TRUSTEES FAMILY LT
- 108 COMMONS AT NEW CASTLE LLC

RECOMMENDED FOR APPROVAL _____	
DESIGN ENGINEER	DATE
DESIGNED: J.P.H.	DRAWN: J.P.H.
CHECKED: J.L.B.	CHECKED: J.L.B.

INDIANA DEPARTMENT OF TRANSPORTATION

S.R. 3 - PLAT NO 1

HORIZONTAL SCALE	BRIDGE FILE
1" = 100'	N/A
VERTICAL SCALE	DESIGNATION
N/A	1593230
SURVEY BOOK	SHEETS
N/A	10 of 227
CONTRACT	PROJECT
R-39270	1593230



- 108 COMMONS AT NEW CASTLE LLC
- 109 MRF NEW CASTLE LLC
- 110 TROJAN PLAZA ASSOCIATES LLC
- 111 AEI NET LEASE PORTFOLIO II DST
- 112 HRH PROPERTY GROUP LLC
- 113 CITY OF NEW CASTLE
- 114 HRH PROPERTY GROUP LLC
- 115 HRH PROPERTY GROUP LLC
- 116 DOWNS REAL ESTATE ENTERPRISES LLC

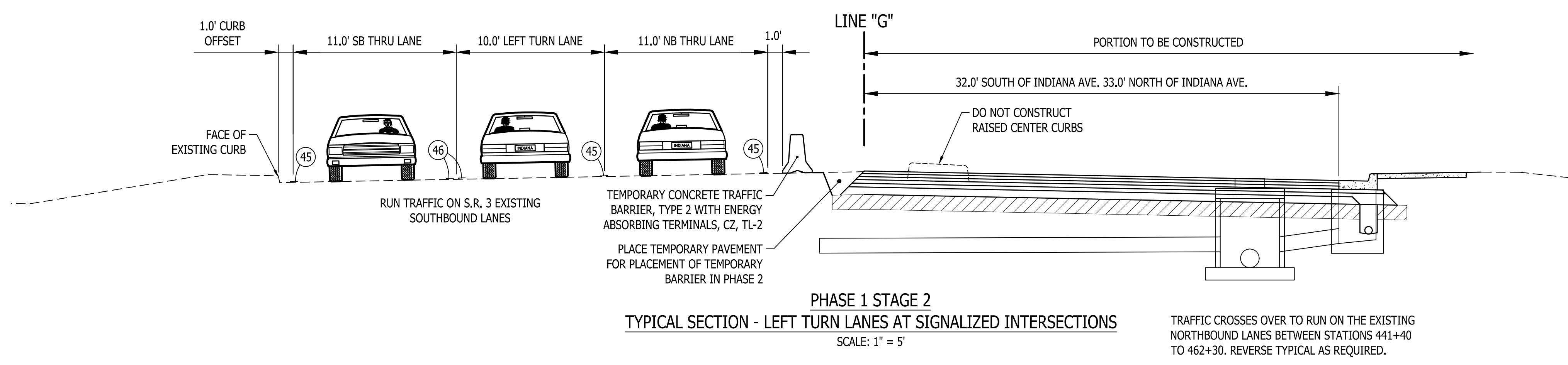
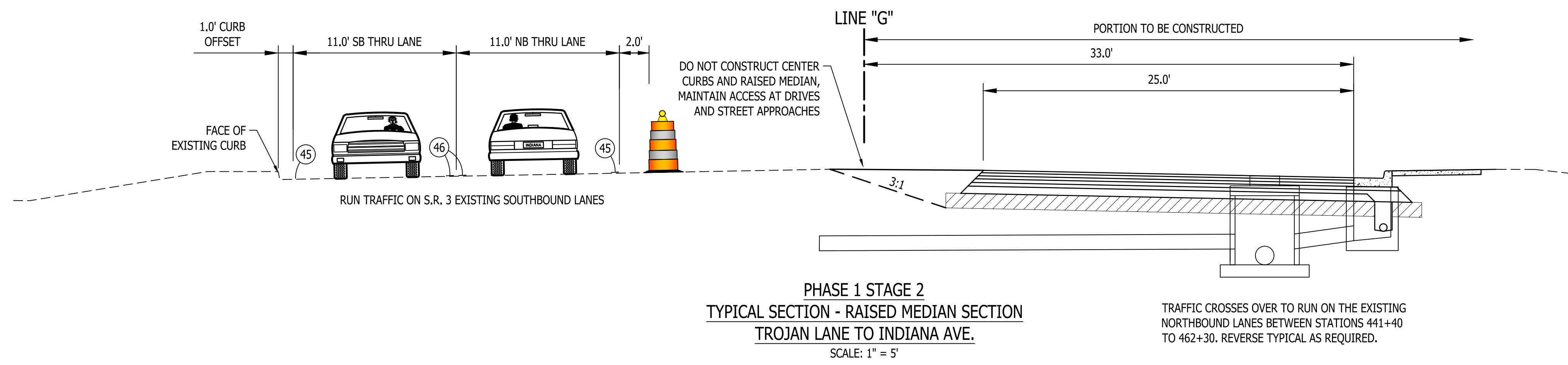
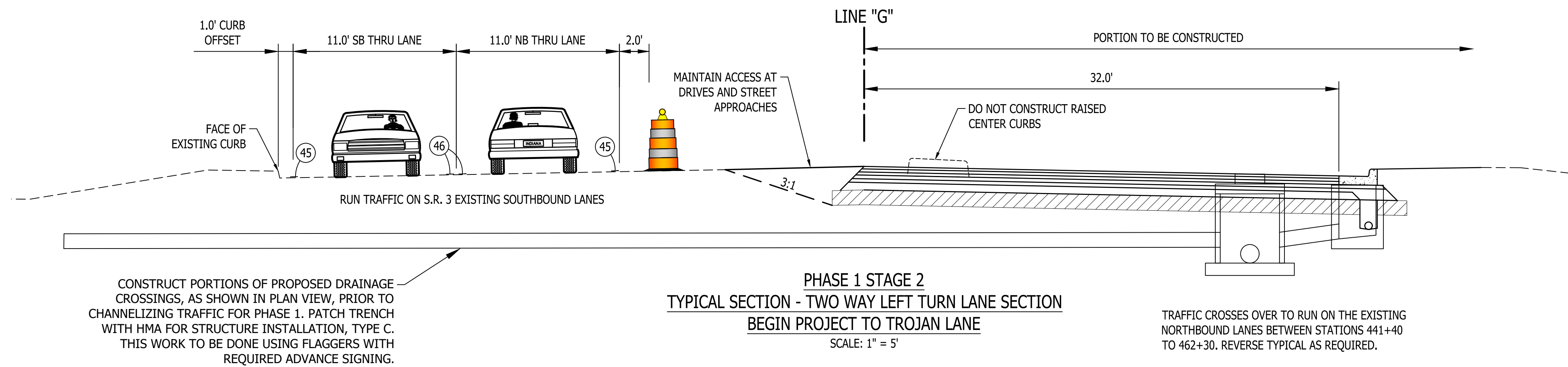
RECOMMENDED FOR APPROVAL _____	
DESIGN ENGINEER	DATE
DESIGNED: J.P.H.	DRAWN: J.P.H.
CHECKED: J.L.B.	CHECKED: J.L.B.

**INDIANA
DEPARTMENT OF TRANSPORTATION**

S.R. 3 - PLAT NO 1

HORIZONTAL SCALE	BRIDGE FILE
1" = 100'	N/A
VERTICAL SCALE	DESIGNATION
N/A	1593230
SURVEY BOOK	SHEETS
N/A	11 of 227
CONTRACT	PROJECT
R-39270	1593230

PHASE 1
CONSTRUCT DOWNSTREAM PORTION OF DRAINAGE STRUCTURES (TYPICAL SECTION NOT SHOWN)
 SEE PLAN VIEW DETAILS FOR TRAFFIC CHANNELLIZATION AND AREA OF CONSTRUCTION



- LEGEND**
- ④⑤ TEMPORARY PAVEMENT MARKING, SOLID, WHITE, 4"
 - ④⑥ TEMPORARY PAVEMENT MARKING, SOLID, YELLOW, 4"

M.O.T. GENERAL NOTES

DESIGN SPEED = 35 M.P.H.

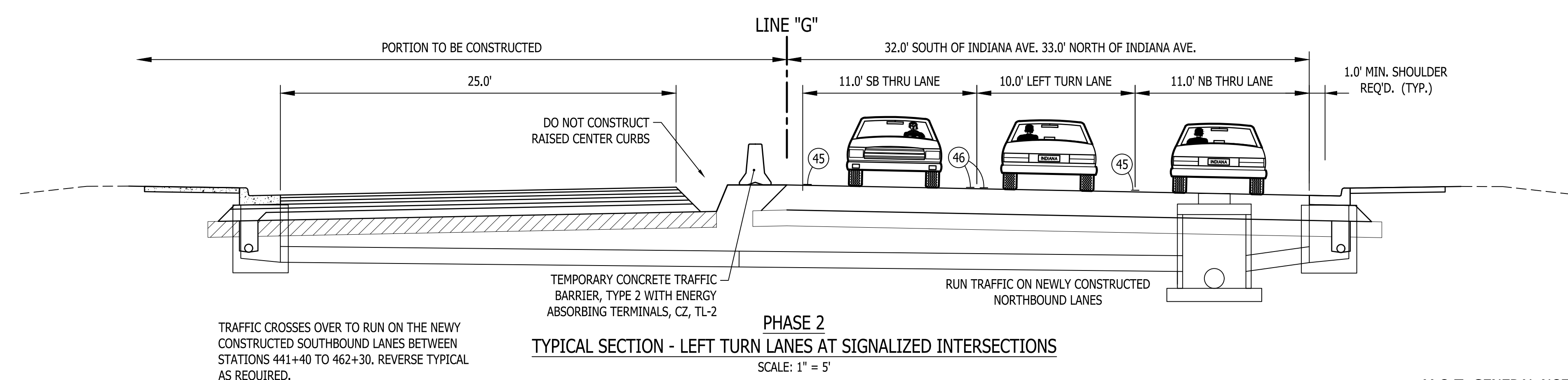
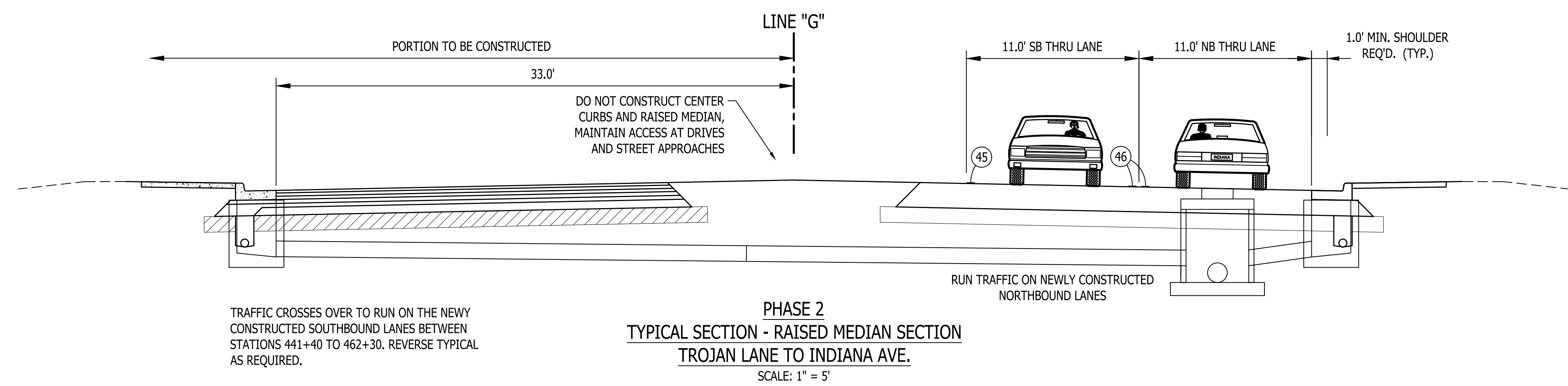
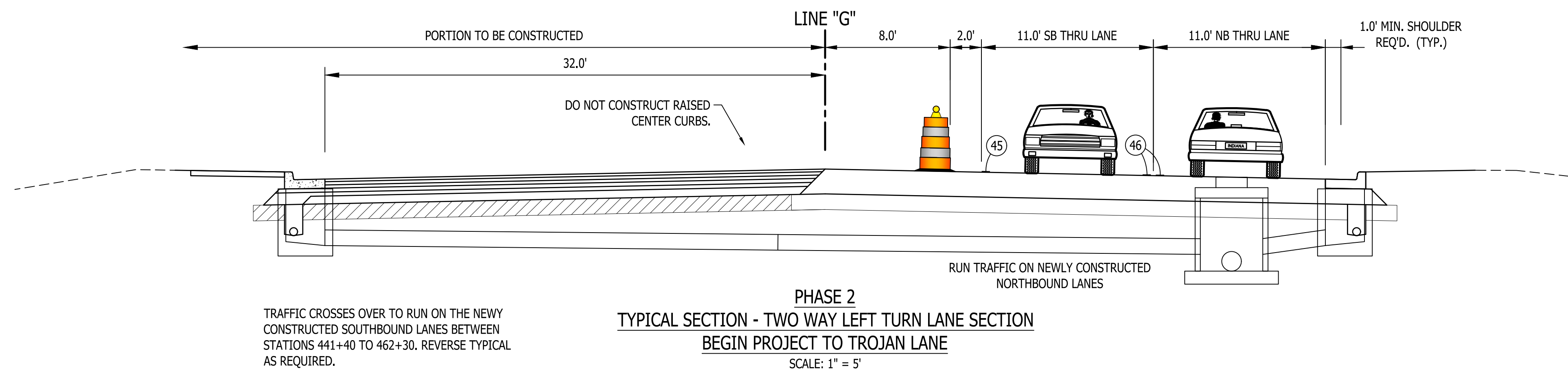
CONSTRUCT THE REQUIRED PORTIONS OF PROPOSED DRAINAGE THAT CROSS ROADWAY PRIOR TO CHANNELLIZING TRAFFIC FOR PHASE 1. THIS WORK TO BE DONE USING FLAGGERS WITH REQUIRED ADVANCE SIGNING.

EXISTING PAVEMENT MARKINGS THAT CONFLICT WITH EACH MAINTENANCE OF TRAFFIC SCHEME SHALL BE REMOVED PRIOR TO CONSTRUCTION.

ACCESS TO ALL PROPERTIES SHALL BE MAINTAINED DURING ALL PHASES OF CONSTRUCTION. PROPERTIES WITH MULTIPLE, OR ALTERNATE ACCESS TO S.R. 3, MAY HAVE DRIVES ACCESSING S.R. 3 CLOSED DURING PART OF, OR THE FULL DURATION OF CONSTRUCTION PER APPROVAL OF THE PROPERTY OWNER. WHENEVER POSSIBLE DRIVEWAYS SHALL BE CONSTRUCTED IN PORTIONS TO ALLOW ACCESS TO PROPERTIES AT ALL TIMES. WHENEVER DRIVEWAYS ARE TOO NARROW TO ACCOMMODATE CONTINUOUS ACCESS, THE CONTRACTOR SHALL CONTACT THE PROPERTY OWNER AND WORK OUT A TIME SCHEDULE FOR DRIVEWAY CONSTRUCTION THAT WILL CAUSE THE LEAST INCONVENIENCE TO THE PROPERTY OWNER.

FLAGGERS REQUIRED WHEN CONSTRUCTION ACTIVITY IS TO TAKE PLACE IN CLOSE PROXIMITY TO, OR ACROSS LANES OF TRAFFIC. FOR USE OF FLAGGERS SEE INDOT STANDARD DRAWINGS, STANDARD SPECIFICATIONS AND MUTCD FOR COMPLIANCE.

RECOMMENDED FOR APPROVAL _____ DESIGN ENGINEER DATE	INDIANA DEPARTMENT OF TRANSPORTATION		HORIZONTAL SCALE	BRIDGE FILE
			AS SHOWN	N/A
DESIGNED: J.P.H.	DRAWN: J.P.H.	MOT PHASE 1 TYPICALS	VERTICAL SCALE	DESIGNATION
CHECKED: J.L.B.	CHECKED: J.L.B.		N/A	1593230
			SURVEY BOOK	SHEETS
			N/A	12 of 227
			CONTRACT	PROJECT
			R-39270	1593230



- LEGEND**
- (45) TEMPORARY PAVEMENT MARKING, SOLID, WHITE, 4"
 - (46) TEMPORARY PAVEMENT MARKING, SOLID, YELLOW, 4"

PHASE 2 STAGE 2
CONSTRUCT SOUTHBOUND LANE OF CROSSOVER AREAS (TYPICAL SECTION NOT SHOWN)
 SEE PLAN VIEW DETAILS FOR TRAFFIC CHANNELIZATION AND AREA OF CONSTRUCTION

PHASE 2 STAGE 3
CONSTRUCT NORTHBOUND LANE OF CROSSOVER AREAS (TYPICAL SECTION NOT SHOWN)
 SEE PLAN VIEW DETAILS FOR TRAFFIC CHANNELIZATION AND AREA OF CONSTRUCTION

PHASE 2 STAGE 4
CONSTRUCT CENTER CURBS AND MEDIAN (TYPICAL AND PLAN VIEW NOT SHOWN)
 CHANNEL TRAFFIC TO RUN IN A SINGLE SOUTHBOUND LANE ON THE OUTER MOST LANE OF THE NEWLY CONSTRUCTED SOUTHBOUND LANES, AND IN A SINGLE NORTHBOUND LANE ON THE OUTER MOST LANE OF THE NEWLY CONSTRUCTED NORTHBOUND LANES. AT THE SIGNALIZE INTERSECTIONS PROVIDE A 10 FT. WIDE LEFT TURN LANE USING THE INSIDE THROUGH LANE. CONSTRUCT MEDIANS AND CENTER CURBS USING FLAGGERS AS REQUIRED WHEN CONSTRUCTION ACTIVITY IS TO TAKE PLACE IN CLOSE PROXIMITY TO, OR ACROSS LANES OF TRAFFIC. FOR USE OF FLAGGERS SEE INDOT STANDARD DRAWINGS, STANDARD SPECIFICATIONS AND MUTCD FOR COMPLIANCE.

M.O.T. GENERAL NOTES

DESIGN SPEED = 35 M.P.H.

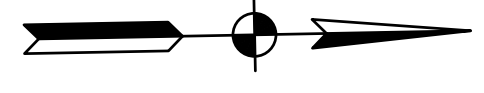
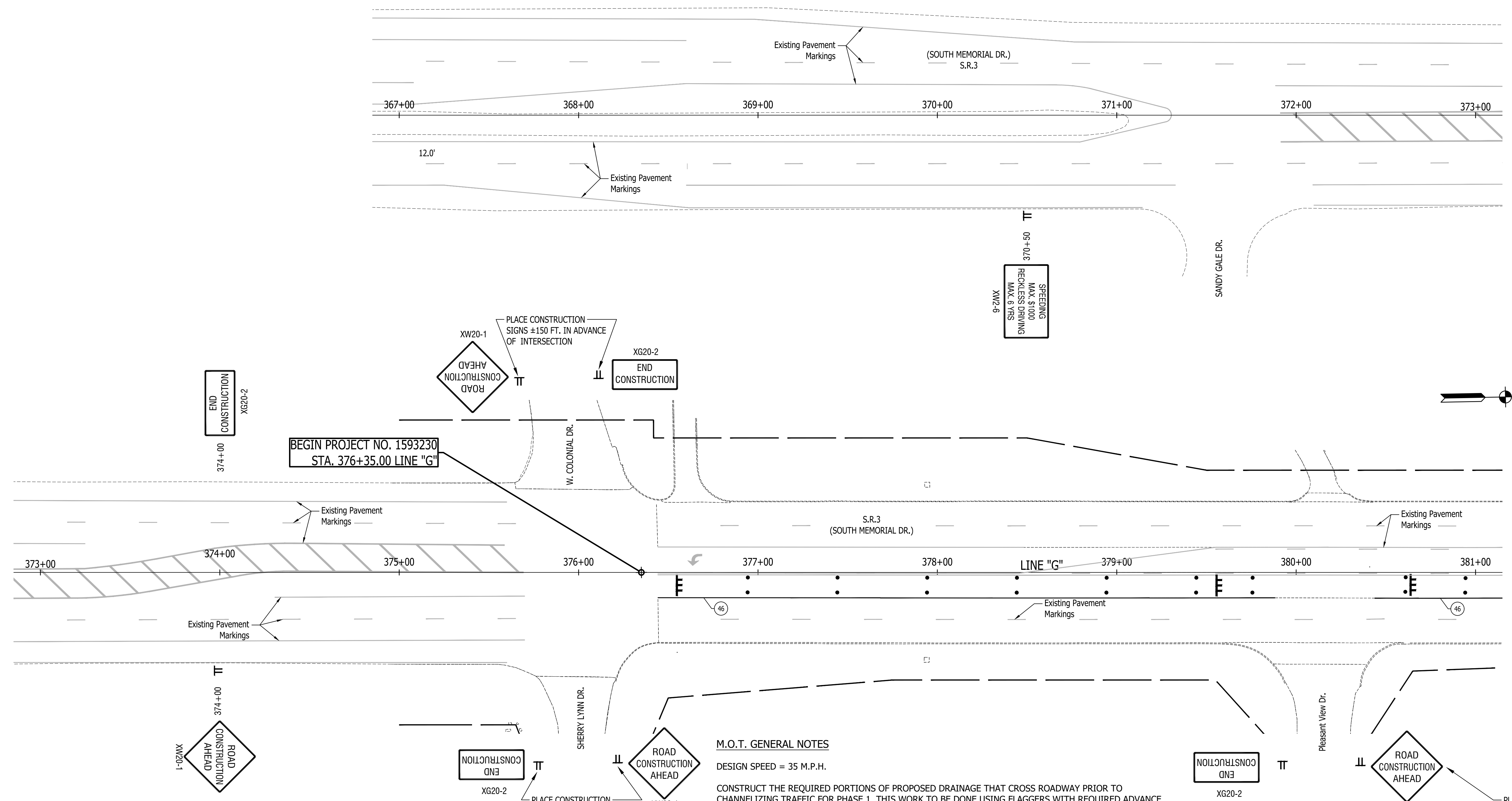
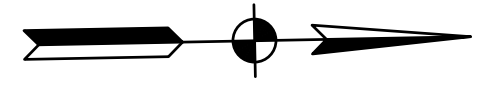
CONSTRUCT THE REQUIRED PORTIONS OF PROPOSED DRAINAGE THAT CROSS ROADWAY PRIOR TO CHANNELIZING TRAFFIC FOR PHASE 1. THIS WORK TO BE DONE USING FLAGGERS WITH REQUIRED ADVANCE SIGNING.

EXISTING PAVEMENT MARKINGS THAT CONFLICT WITH EACH MAINTENANCE OF TRAFFIC SCHEME SHALL BE REMOVED PRIOR TO CONSTRUCTION.

ACCESS TO ALL PROPERTIES SHALL BE MAINTAINED DURING ALL PHASES OF CONSTRUCTION. PROPERTIES WITH MULTIPLE, OR ALTERNATE ACCESS TO S.R. 3, MAY HAVE DRIVES ACCESSING S.R. 3 CLOSED DURING PART OF, OR THE FULL DURATION OF CONSTRUCTION PER APPROVAL OF THE PROPERTY OWNER. WHENEVER POSSIBLE DRIVEWAYS SHALL BE CONSTRUCTED IN PORTIONS TO ALLOW ACCESS TO PROPERTIES AT ALL TIMES. WHENEVER DRIVEWAYS ARE TOO NARROW TO ACCOMMODATE CONTINUOUS ACCESS, THE CONTRACTOR SHALL CONTACT THE PROPERTY OWNER AND WORK OUT A TIME SCHEDULE FOR DRIVEWAY CONSTRUCTION THAT WILL CAUSE THE LEAST INCONVENIENCE TO THE PROPERTY OWNER.

FLAGGERS REQUIRED WHEN CONSTRUCTION ACTIVITY IS TO TAKE PLACE IN CLOSE PROXIMITY TO, OR ACROSS LANES OF TRAFFIC. FOR USE OF FLAGGERS SEE INDOT STANDARD DRAWINGS, STANDARD SPECIFICATIONS AND MUTCD FOR COMPLIANCE.

RECOMMENDED FOR APPROVAL _____ DESIGN ENGINEER DATE	INDIANA DEPARTMENT OF TRANSPORTATION		HORIZONTAL SCALE	BRIDGE FILE
			AS SHOWN	N/A
DESIGNED: J.P.H.	DRAWN: J.P.H.	MOT PHASE 2 TYPICALS	VERTICAL SCALE	DESIGNATION
CHECKED: J.L.B.	CHECKED: J.L.B.		N/A	1593230
			SURVEY BOOK	SHEETS
			N/A	13 of 227
			CONTRACT	PROJECT
			R-39270	1593230



- FLAGGER (SEE M.O.T. GENERAL NOTES)
- STANDARD DRUM
- BARRICADE, TYPE III-B
- TRAFFIC FLOW ARROW
- CONSTRUCTION SIGNS, TYPE A, B OR C
- FLASHING ARROW SIGN

- LEGEND**
- (45) TEMPORARY PAVEMENT MARKING, SOLID, WHITE, 4"
 - (46) TEMPORARY PAVEMENT MARKING, SOLID, YELLOW, 4"
 - (47) TEMPORARY PAVEMENT MARKING, SOLID, WHITE, 24"
 - (48) TEMPORARY PAVEMENT MARKING, DOTTED, YELLOW, 4" (2' LINE, 4' SPACE)
 - (49) TEMPORARY PAVEMENT MARKING, DOTTED, WHITE, 4" (2' LINE, 4' SPACE)
 - TEMPORARY PAVEMENT MESSAGE MARKING, LANE INDICATION ARROW

AREA OF CONSTRUCTION (NOT EXACT CONSTRUCTION LIMITS)

M.O.T. GENERAL NOTES

DESIGN SPEED = 35 M.P.H.

CONSTRUCT THE REQUIRED PORTIONS OF PROPOSED DRAINAGE THAT CROSS ROADWAY PRIOR TO CHANNELIZING TRAFFIC FOR PHASE 1. THIS WORK TO BE DONE USING FLAGGERS WITH REQUIRED ADVANCE SIGNING.

EXISTING PAVEMENT MARKINGS THAT CONFLICT WITH EACH MAINTENANCE OF TRAFFIC SCHEME SHALL BE REMOVED PRIOR TO CONSTRUCTION.

ACCESS TO ALL PROPERTIES SHALL BE MAINTAINED DURING ALL PHASES OF CONSTRUCTION. PROPERTIES WITH MULTIPLE, OR ALTERNATE ACCESS TO S.R. 3, MAY HAVE DRIVES ACCESSING S.R. 3 CLOSED DURING PART OF, OR THE FULL DURATION OF CONSTRUCTION PER APPROVAL OF THE PROPERTY OWNER. WHENEVER POSSIBLE DRIVEWAYS SHALL BE CONSTRUCTED IN PORTIONS TO ALLOW ACCESS TO PROPERTIES AT ALL TIMES. WHENEVER DRIVEWAYS ARE TOO NARROW TO ACCOMMODATE CONTINUOUS ACCESS, THE CONTRACTOR SHALL CONTACT THE PROPERTY OWNER AND WORK OUT A TIME SCHEDULE FOR DRIVEWAY CONSTRUCTION THAT WILL CAUSE THE LEAST INCONVENIENCE TO THE PROPERTY OWNER.

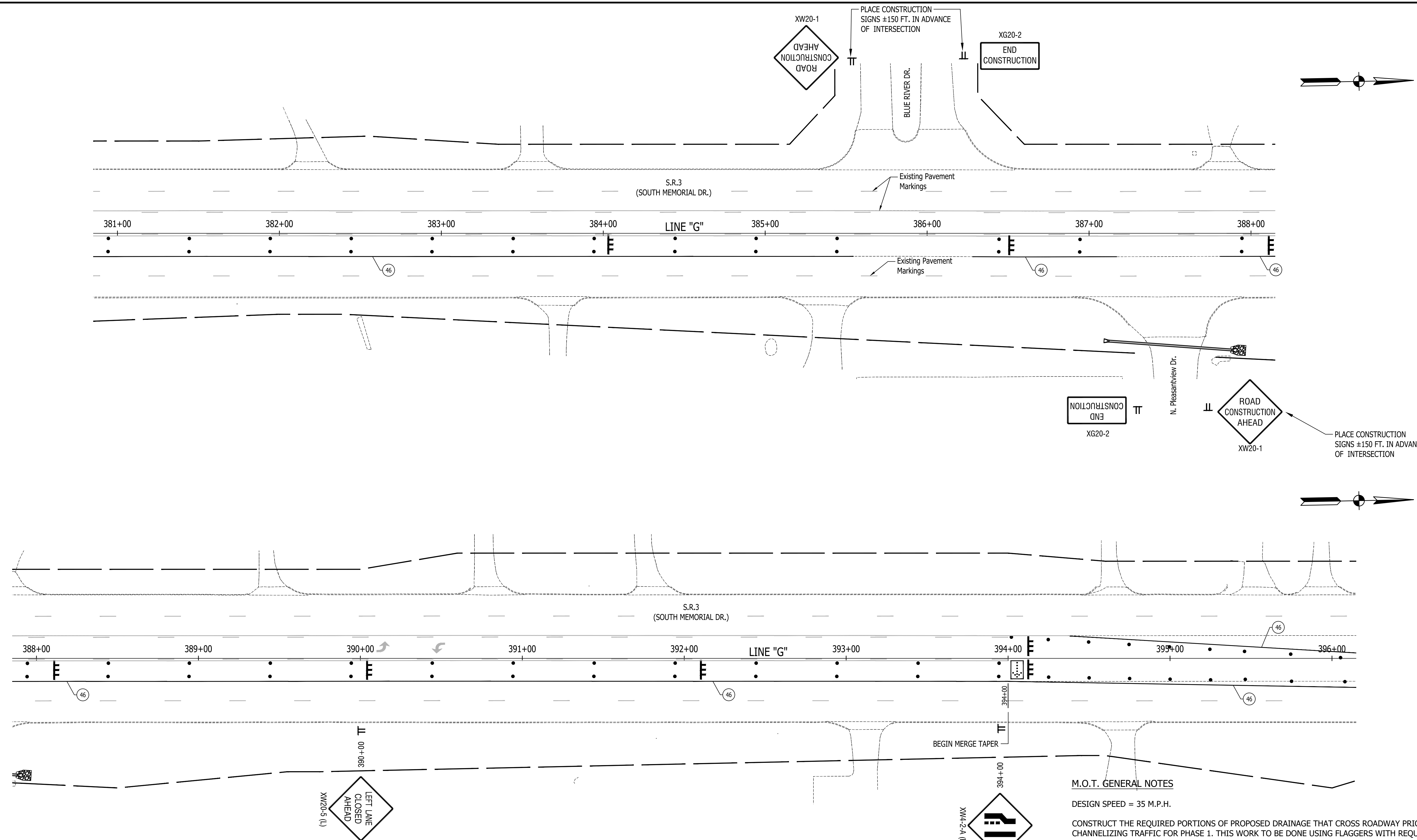
FLAGGERS REQUIRED WHEN CONSTRUCTION ACTIVITY IS TO TAKE PLACE IN CLOSE PROXIMITY TO, OR ACROSS LANES OF TRAFFIC. FOR USE OF FLAGGERS SEE INDOT STANDARD DRAWINGS, STANDARD SPECIFICATIONS AND MUTCD FOR COMPLIANCE.

RECOMMENDED FOR APPROVAL _____		DESIGN ENGINEER _____ DATE _____	
DESIGNED: J.P.H.	DRAWN: J.P.H.		
CHECKED: J.L.B.	CHECKED: J.L.B.		

**INDIANA
DEPARTMENT OF TRANSPORTATION**

MOT PHASE 1 PLAN SHEETS

HORIZONTAL SCALE 1" = 30'	BRIDGE FILE N/A
VERTICAL SCALE N/A	DESIGNATION 1593230
SURVEY BOOK N/A	SHEETS 14 of 227
CONTRACT R-39270	PROJECT 1593230



M.O.T. GENERAL NOTES

DESIGN SPEED = 35 M.P.H.

CONSTRUCT THE REQUIRED PORTIONS OF PROPOSED DRAINAGE THAT CROSS ROADWAY PRIOR TO CHANNELIZING TRAFFIC FOR PHASE 1. THIS WORK TO BE DONE USING FLAGGERS WITH REQUIRED ADVANCE SIGNING.

EXISTING PAVEMENT MARKINGS THAT CONFLICT WITH EACH MAINTENANCE OF TRAFFIC SCHEME SHALL BE REMOVED PRIOR TO CONSTRUCTION.

ACCESS TO ALL PROPERTIES SHALL BE MAINTAINED DURING ALL PHASES OF CONSTRUCTION. PROPERTIES WITH MULTIPLE, OR ALTERNATE ACCESS TO S.R. 3, MAY HAVE DRIVES ACCESSING S.R. 3 CLOSED DURING PART OF, OR THE FULL DURATION OF CONSTRUCTION PER APPROVAL OF THE PROPERTY OWNER. WHENEVER POSSIBLE DRIVEWAYS SHALL BE CONSTRUCTED IN PORTIONS TO ALLOW ACCESS TO PROPERTIES AT ALL TIMES. WHENEVER DRIVEWAYS ARE TOO NARROW TO ACCOMMODATE CONTINUOUS ACCESS, THE CONTRACTOR SHALL CONTACT THE PROPERTY OWNER AND WORK OUT A TIME SCHEDULE FOR DRIVEWAY CONSTRUCTION THAT WILL CAUSE THE LEAST INCONVENIENCE TO THE PROPERTY OWNER.

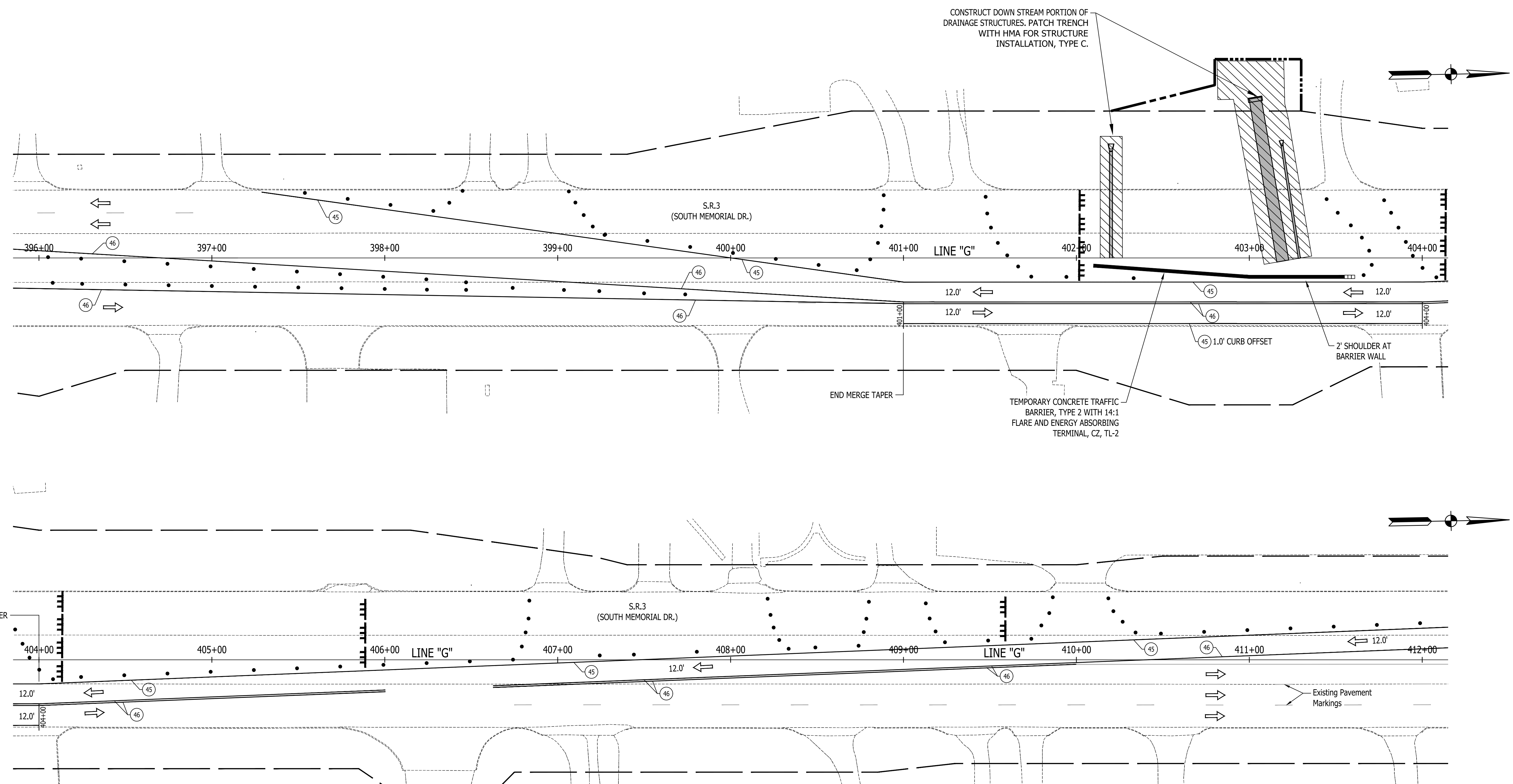
FLAGGERS REQUIRED WHEN CONSTRUCTION ACTIVITY IS TO TAKE PLACE IN CLOSE PROXIMITY TO, OR ACROSS LANES OF TRAFFIC. FOR USE OF FLAGGERS SEE INDOT STANDARD DRAWINGS, STANDARD SPECIFICATIONS AND MUTCD FOR COMPLIANCE.

AREA OF CONSTRUCTION
(NOT EXACT CONSTRUCTION LIMITS)

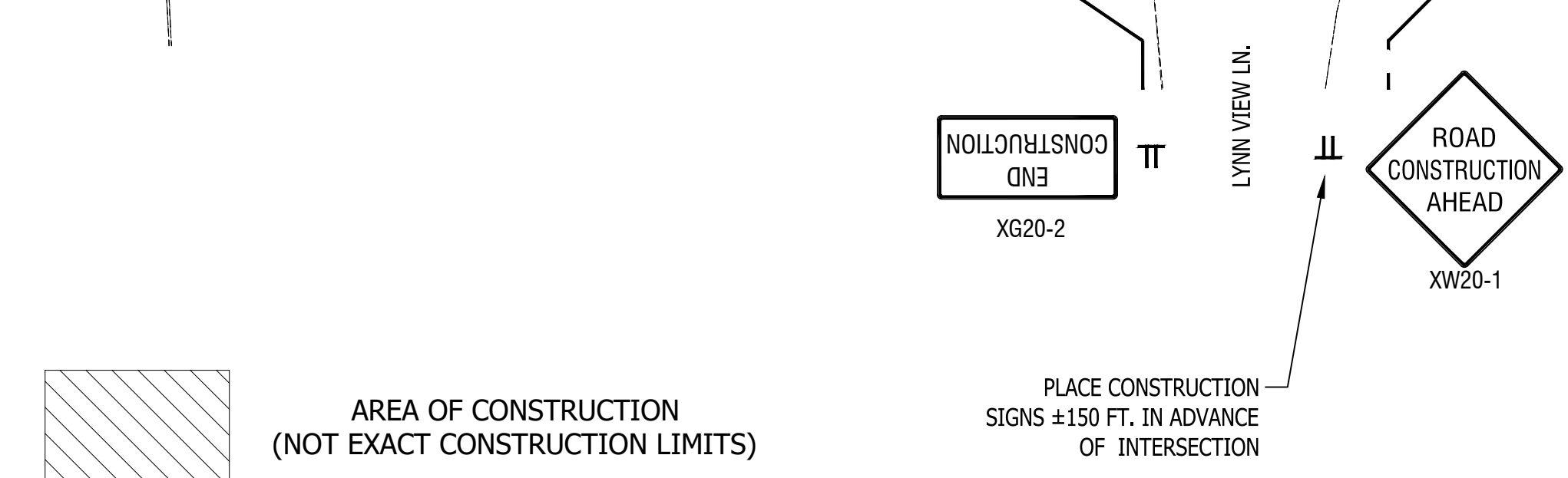
- LEGEND**
- FLAGGER (SEE M.O.T. GENERAL NOTES)
 - STANDARD DRUM
 - BARRICADE, TYPE III-B
 - TRAFFIC FLOW ARROW
 - CONSTRUCTION SIGNS, TYPE A, B OR C
 - FLASHING ARROW SIGN

- 45 TEMPORARY PAVEMENT MARKING, SOLID, WHITE, 4"
- 46 TEMPORARY PAVEMENT MARKING, SOLID, YELLOW, 4"
- 47 TEMPORARY PAVEMENT MARKING, SOLID, WHITE, 24"
- 48 TEMPORARY PAVEMENT MARKING, DOTTED, YELLOW, 4" (2' LINE, 4' SPACE)
- 49 TEMPORARY PAVEMENT MARKING, DOTTED, WHITE, 4" (2' LINE, 4' SPACE)
- TEMPORARY PAVEMENT MESSAGE MARKING, LANE INDICATION ARROW

RECOMMENDED FOR APPROVAL	DESIGN ENGINEER	DATE	INDIANA DEPARTMENT OF TRANSPORTATION	HORIZONTAL SCALE	BRIDGE FILE
				1" = 30'	N/A
DESIGNED: J.P.H.	DRAWN: J.P.H.		MOT PHASE 1 PLAN SHEETS	VERTICAL SCALE	DESIGNATION
CHECKED: J.L.B.	CHECKED: J.L.B.			N/A	1593230
				SURVEY BOOK	SHEETS
			N/A	of 227	
			CONTRACT	PROJECT	
			R-39270	1593230	



END SHIFT TAPER



M.O.T. GENERAL NOTES

DESIGN SPEED = 35 M.P.H.

CONSTRUCT THE REQUIRED PORTIONS OF PROPOSED DRAINAGE THAT CROSS ROADWAY PRIOR TO CHANNELIZING TRAFFIC FOR PHASE 1. THIS WORK TO BE DONE USING FLAGGERS WITH REQUIRED ADVANCE SIGNING.

EXISTING PAVEMENT MARKINGS THAT CONFLICT WITH EACH MAINTENANCE OF TRAFFIC SCHEME SHALL BE REMOVED PRIOR TO CONSTRUCTION.

ACCESS TO ALL PROPERTIES SHALL BE MAINTAINED DURING ALL PHASES OF CONSTRUCTION. PROPERTIES WITH MULTIPLE, OR ALTERNATE ACCESS TO S.R. 3, MAY HAVE DRIVES ACCESSING S.R. 3 CLOSED DURING PART OF, OR THE FULL DURATION OF CONSTRUCTION PER APPROVAL OF THE PROPERTY OWNER. WHENEVER POSSIBLE DRIVEWAYS SHALL BE CONSTRUCTED IN PORTIONS TO ALLOW ACCESS TO PROPERTIES AT ALL TIMES. WHENEVER DRIVEWAYS ARE TOO NARROW TO ACCOMMODATE CONTINUOUS ACCESS, THE CONTRACTOR SHALL CONTACT THE PROPERTY OWNER AND WORK OUT A TIME SCHEDULE FOR DRIVEWAY CONSTRUCTION THAT WILL CAUSE THE LEAST INCONVENIENCE TO THE PROPERTY OWNER.

FLAGGERS REQUIRED WHEN CONSTRUCTION ACTIVITY IS TO TAKE PLACE IN CLOSE PROXIMITY TO, OR ACROSS LANES OF TRAFFIC. FOR USE OF FLAGGERS SEE INDOT STANDARD DRAWINGS, STANDARD SPECIFICATIONS AND MUTCD FOR COMPLIANCE.

LEGEND

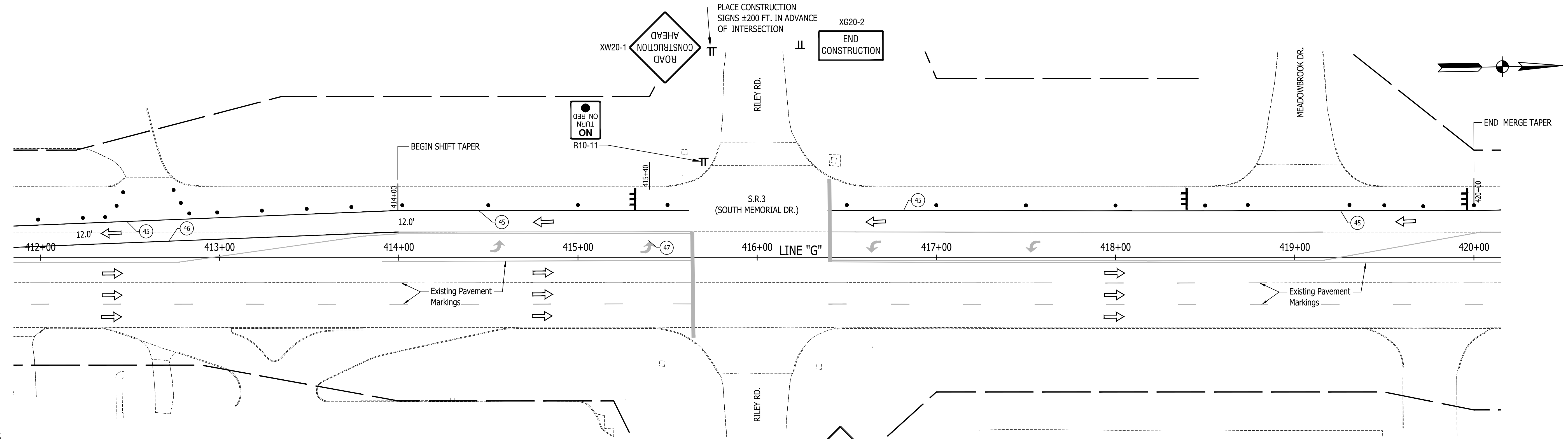
FLAGGER (SEE M.O.T. GENERAL NOTES)	FLASHING ARROW SIGN
STANDARD DRUM	45 TEMPORARY PAVEMENT MARKING, SOLID, WHITE, 4"
BARRICADE, TYPE III-B	46 TEMPORARY PAVEMENT MARKING, SOLID, YELLOW, 4"
TRAFFIC FLOW ARROW	47 TEMPORARY PAVEMENT MARKING, SOLID, WHITE, 24"
CONSTRUCTION SIGNS, TYPE A, B OR C	TEMPORARY PAVEMENT MESSAGE MARKING, LANE INDICATION ARROW

RECOMMENDED FOR APPROVAL		DESIGN ENGINEER		DATE	
DESIGNED:	J.P.H.	DRAWN:	J.P.H.		
CHECKED:	J.L.B.	CHECKED:	J.L.B.		

**INDIANA
DEPARTMENT OF TRANSPORTATION**

MOT PHASE 1 PLAN SHEETS

HORIZONTAL SCALE	BRIDGE FILE
1" = 30'	N/A
VERTICAL SCALE	DESIGNATION
N/A	1593230
SURVEY BOOK	SHEETS
N/A	16 of 227
CONTRACT	PROJECT
R-39270	1593230



M.O.T. GENERAL NOTES

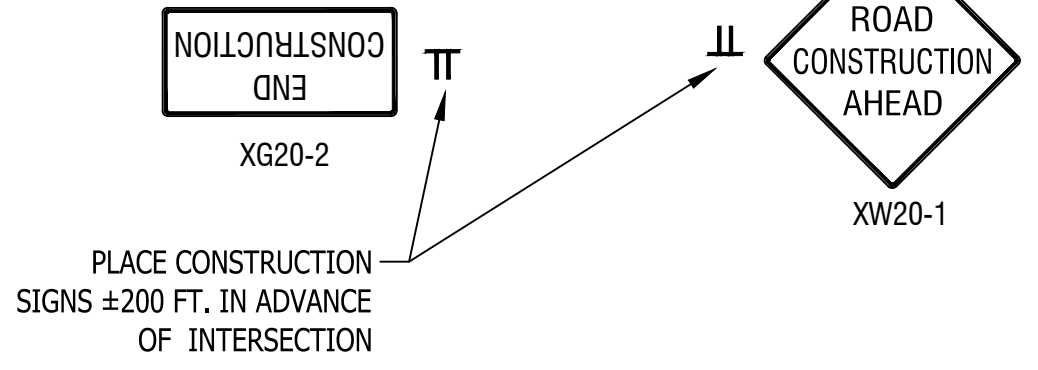
DESIGN SPEED = 35 M.P.H.

CONSTRUCT THE REQUIRED PORTIONS OF PROPOSED DRAINAGE THAT CROSS ROADWAY PRIOR TO CHANNELIZING TRAFFIC FOR PHASE 1. THIS WORK TO BE DONE USING FLAGGERS WITH REQUIRED ADVANCE SIGNING.

EXISTING PAVEMENT MARKINGS THAT CONFLICT WITH EACH MAINTENANCE OF TRAFFIC SCHEME SHALL BE REMOVED PRIOR TO CONSTRUCTION.

ACCESS TO ALL PROPERTIES SHALL BE MAINTAINED DURING ALL PHASES OF CONSTRUCTION. PROPERTIES WITH MULTIPLE, OR ALTERNATE ACCESS TO S.R. 3, MAY HAVE DRIVES ACCESSING S.R. 3 CLOSED DURING PART OF, OR THE FULL DURATION OF CONSTRUCTION PER APPROVAL OF THE PROPERTY OWNER. WHENEVER POSSIBLE DRIVEWAYS SHALL BE CONSTRUCTED IN PORTIONS TO ALLOW ACCESS TO PROPERTIES AT ALL TIMES. WHENEVER DRIVEWAYS ARE TOO NARROW TO ACCOMMODATE CONTINUOUS ACCESS, THE CONTRACTOR SHALL CONTACT THE PROPERTY OWNER AND WORK OUT A TIME SCHEDULE FOR DRIVEWAY CONSTRUCTION THAT WILL CAUSE THE LEAST INCONVENIENCE TO THE PROPERTY OWNER.

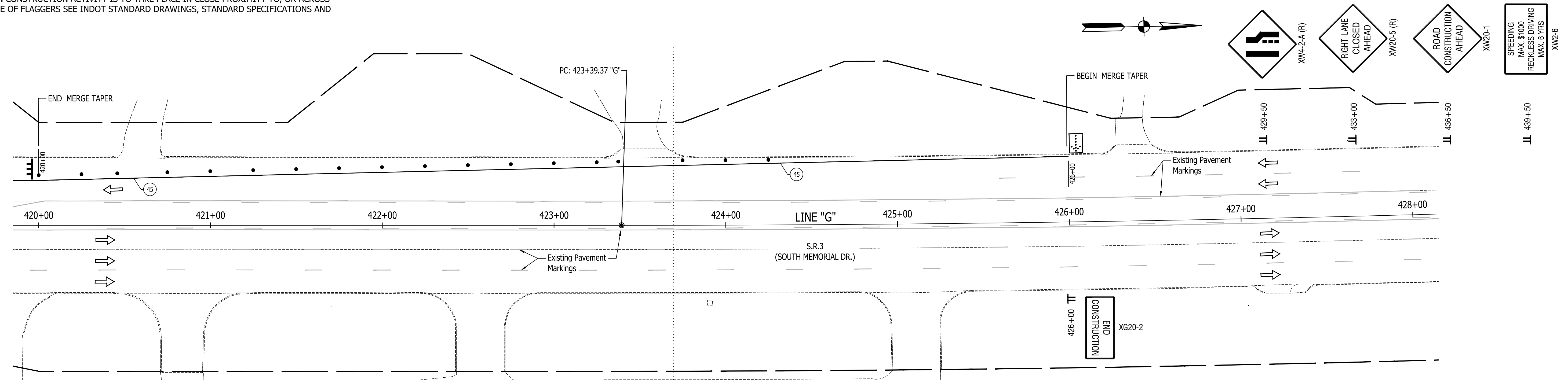
FLAGGERS REQUIRED WHEN CONSTRUCTION ACTIVITY IS TO TAKE PLACE IN CLOSE PROXIMITY TO, OR ACROSS LANES OF TRAFFIC. FOR USE OF FLAGGERS SEE INDOT STANDARD DRAWINGS, STANDARD SPECIFICATIONS AND MUTCD FOR COMPLIANCE.



AREA OF CONSTRUCTION
(NOT EXACT CONSTRUCTION LIMITS)

- LEGEND**
- FLAGGER (SEE M.O.T. GENERAL NOTES)
 - STANDARD DRUM
 - BARRICADE, TYPE III-B
 - TRAFFIC FLOW ARROW
 - CONSTRUCTION SIGNS, TYPE A, B OR C
 - FLASHING ARROW SIGN

- 45 TEMPORARY PAVEMENT MARKING, SOLID, WHITE, 4"
- 46 TEMPORARY PAVEMENT MARKING, SOLID, YELLOW, 4"
- 47 TEMPORARY PAVEMENT MARKING, SOLID, WHITE, 24"
- 48 TEMPORARY PAVEMENT MARKING, DOTTED, YELLOW, 4" (2' LINE, 4' SPACE)
- 49 TEMPORARY PAVEMENT MARKING, DOTTED, WHITE, 4" (2' LINE, 4' SPACE)
- TEMPORARY PAVEMENT MESSAGE MARKING, LANE INDICATION ARROW

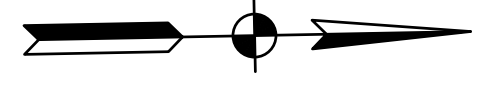
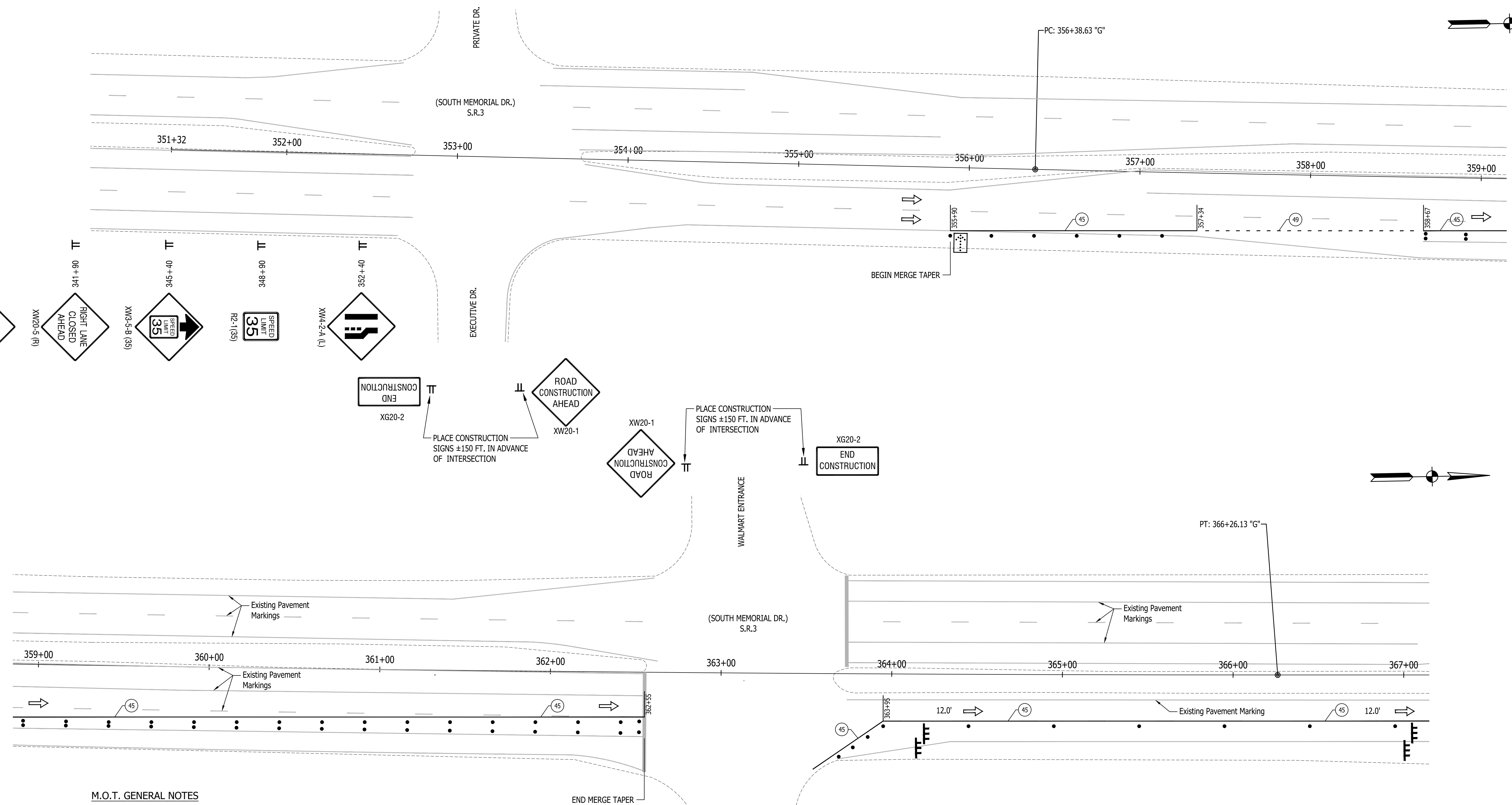
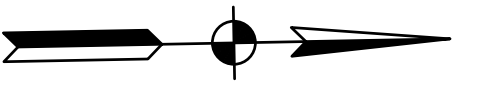


RECOMMENDED FOR APPROVAL	DESIGN ENGINEER	DATE
DESIGNED: J.P.H.	DRAWN: J.P.H.	
CHECKED: J.L.B.	CHECKED: J.L.B.	

**INDIANA
DEPARTMENT OF TRANSPORTATION**

MOT PHASE 1 PLAN SHEETS

HORIZONTAL SCALE	BRIDGE FILE
1" = 30'	N/A
VERTICAL SCALE	DESIGNATION
N/A	1593230
SURVEY BOOK	SHEETS
N/A	17 of 227
CONTRACT	PROJECT
R-39270	1593230



M.O.T. GENERAL NOTES

DESIGN SPEED = 35 M.P.H.

CONSTRUCT THE REQUIRED PORTIONS OF PROPOSED DRAINAGE THAT CROSS ROADWAY PRIOR TO CHANNELIZING TRAFFIC FOR PHASE 1. THIS WORK TO BE DONE USING FLAGGERS WITH REQUIRED ADVANCE SIGNING.

EXISTING PAVEMENT MARKINGS THAT CONFLICT WITH EACH MAINTENANCE OF TRAFFIC SCHEME SHALL BE REMOVED PRIOR TO CONSTRUCTION.

ACCESS TO ALL PROPERTIES SHALL BE MAINTAINED DURING ALL PHASES OF CONSTRUCTION. PROPERTIES WITH MULTIPLE, OR ALTERNATE ACCESS TO S.R. 3, MAY HAVE DRIVES ACCESSING S.R. 3 CLOSED DURING PART OF, OR THE FULL DURATION OF CONSTRUCTION PER APPROVAL OF THE PROPERTY OWNER. WHENEVER POSSIBLE DRIVEWAYS SHALL BE CONSTRUCTED IN PORTIONS TO ALLOW ACCESS TO PROPERTIES AT ALL TIMES. WHENEVER DRIVEWAYS ARE TOO NARROW TO ACCOMMODATE CONTINUOUS ACCESS, THE CONTRACTOR SHALL CONTACT THE PROPERTY OWNER AND WORK OUT A TIME SCHEDULE FOR DRIVEWAY CONSTRUCTION THAT WILL CAUSE THE LEAST INCONVENIENCE TO THE PROPERTY OWNER.

FLAGGERS REQUIRED WHEN CONSTRUCTION ACTIVITY IS TO TAKE PLACE IN CLOSE PROXIMITY TO, OR ACROSS LANES OF TRAFFIC. FOR USE OF FLAGGERS SEE INDOT STANDARD DRAWINGS, STANDARD SPECIFICATIONS AND MUTCD FOR COMPLIANCE.

END CONSTRUCTION
XG20-2

PLACE CONSTRUCTION SIGNS ±150 FT. IN ADVANCE OF INTERSECTION

ROAD CONSTRUCTION AHEAD
XW20-1

AREA OF CONSTRUCTION
(NOT EXACT CONSTRUCTION LIMITS)

- LEGEND**
- FLAGGER (SEE M.O.T. GENERAL NOTES)
 - STANDARD DRUM
 - BARRICADE, TYPE III-B
 - TRAFFIC FLOW ARROW
 - CONSTRUCTION SIGNS, TYPE A, B OR C
 - FLASHING ARROW SIGN
 - 45 TEMPORARY PAVEMENT MARKING, SOLID, WHITE, 4"
 - 46 TEMPORARY PAVEMENT MARKING, SOLID, YELLOW, 4"
 - 47 TEMPORARY PAVEMENT MARKING, SOLID, WHITE, 24"
 - 48 TEMPORARY PAVEMENT MARKING, DOTTED, YELLOW, 4" (2' LINE, 4' SPACE)
 - 49 TEMPORARY PAVEMENT MARKING, DOTTED, WHITE, 4" (2' LINE, 4' SPACE)
 - TEMPORARY PAVEMENT MESSAGE MARKING, LANE INDICATION ARROW

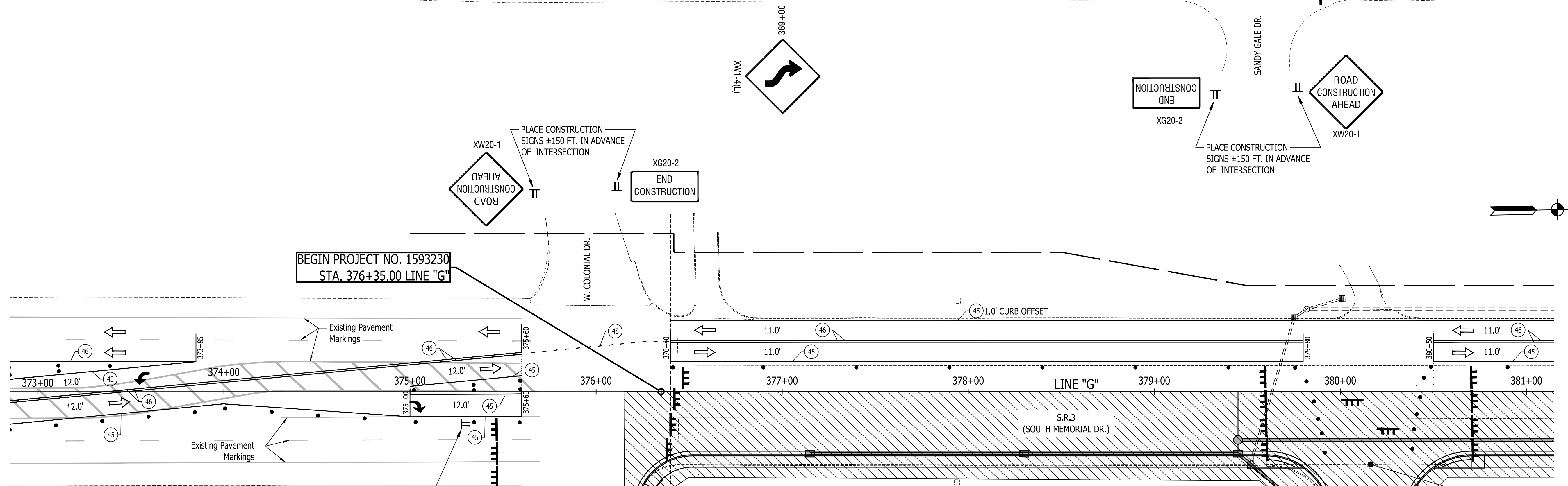
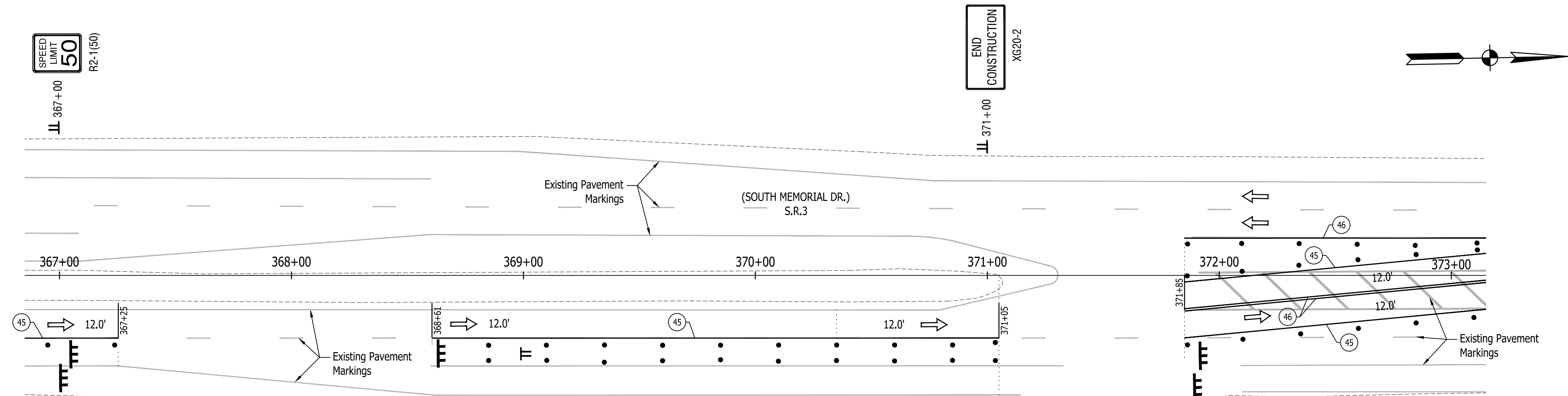
RECOMMENDED FOR APPROVAL _____
DESIGN ENGINEER DATE

DESIGNED: J.P.H. DRAWN: J.P.H.
CHECKED: J.L.B. CHECKED: J.L.B.

INDIANA DEPARTMENT OF TRANSPORTATION

MOT PHASE 1 STAGE 2 PLAN SHEETS

HORIZONTAL SCALE	BRIDGE FILE
1" = 30'	N/A
VERTICAL SCALE	DESIGNATION
N/A	1593230
SURVEY BOOK	SHEETS
N/A	18 of 227
CONTRACT	PROJECT
R-39270	1593230



BEGIN PROJECT NO. 1593230
STA. 376+35.00 LINE "G"

M.O.T. GENERAL NOTES

DESIGN SPEED = 35 M.P.H.

CONSTRUCT THE REQUIRED PORTIONS OF PROPOSED DRAINAGE THAT CROSS ROADWAY PRIOR TO CHANNELIZING TRAFFIC FOR PHASE 1. THIS WORK TO BE DONE USING FLAGGERS WITH REQUIRED ADVANCE SIGNING.

EXISTING PAVEMENT MARKINGS THAT CONFLICT WITH EACH MAINTENANCE OF TRAFFIC SCHEME SHALL BE REMOVED PRIOR TO CONSTRUCTION.

ACCESS TO ALL PROPERTIES SHALL BE MAINTAINED DURING ALL PHASES OF CONSTRUCTION. PROPERTIES WITH MULTIPLE, OR ALTERNATE ACCESS TO S.R. 3, MAY HAVE DRIVES ACCESSING S.R. 3 CLOSED DURING PART OF, OR THE FULL DURATION OF CONSTRUCTION PER APPROVAL OF THE PROPERTY OWNER. WHENEVER POSSIBLE DRIVEWAYS SHALL BE CONSTRUCTED IN PORTIONS TO ALLOW ACCESS TO PROPERTIES AT ALL TIMES. WHENEVER DRIVEWAYS ARE TOO NARROW TO ACCOMMODATE CONTINUOUS ACCESS, THE CONTRACTOR SHALL CONTACT THE PROPERTY OWNER AND WORK OUT A TIME SCHEDULE FOR DRIVEWAY CONSTRUCTION THAT WILL CAUSE THE LEAST INCONVENIENCE TO THE PROPERTY OWNER.

FLAGGERS REQUIRED WHEN CONSTRUCTION ACTIVITY IS TO TAKE PLACE IN CLOSE PROXIMITY TO, OR ACROSS LANES OF TRAFFIC. FOR USE OF FLAGGERS SEE INDOT STANDARD DRAWINGS, STANDARD SPECIFICATIONS AND MUTCD FOR COMPLIANCE.

- LEGEND**
- FLAGGER (SEE M.O.T. GENERAL NOTES)
 - STANDARD DRUM
 - BARRICADE, TYPE III-B
 - TRAFFIC FLOW ARROW
 - CONSTRUCTION SIGNS, TYPE A, B OR C
 - FLASHING ARROW SIGN
 - (45) TEMPORARY PAVEMENT MARKING, SOLID, WHITE, 4"
 - (46) TEMPORARY PAVEMENT MARKING, SOLID, YELLOW, 4"
 - (47) TEMPORARY PAVEMENT MARKING, SOLID, WHITE, 24"
 - (48) TEMPORARY PAVEMENT MARKING, DOTTED, YELLOW, 4" (2' LINE, 4' SPACE)
 - (49) TEMPORARY PAVEMENT MARKING, DOTTED, WHITE, 4" (2' LINE, 4' SPACE)
 - TEMPORARY PAVEMENT MESSAGE MARKING, LANE INDICATION ARROW

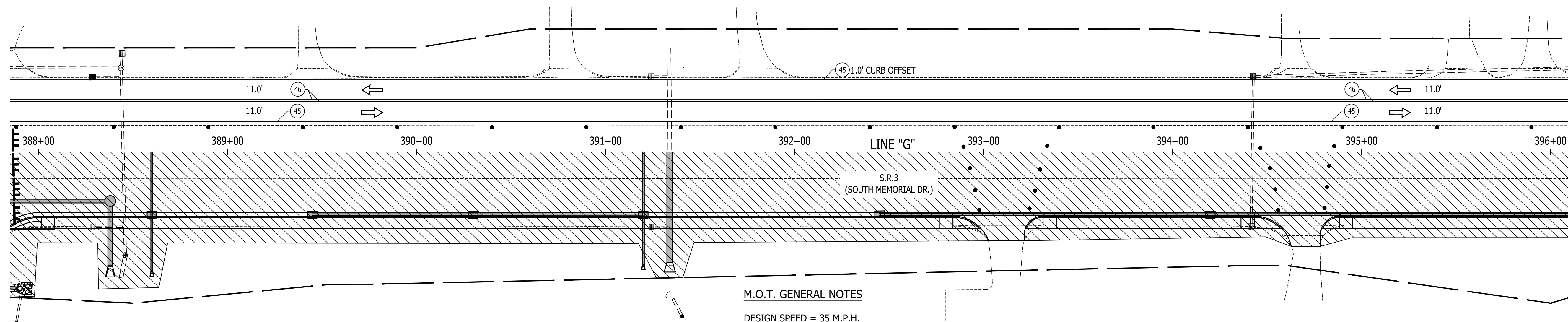
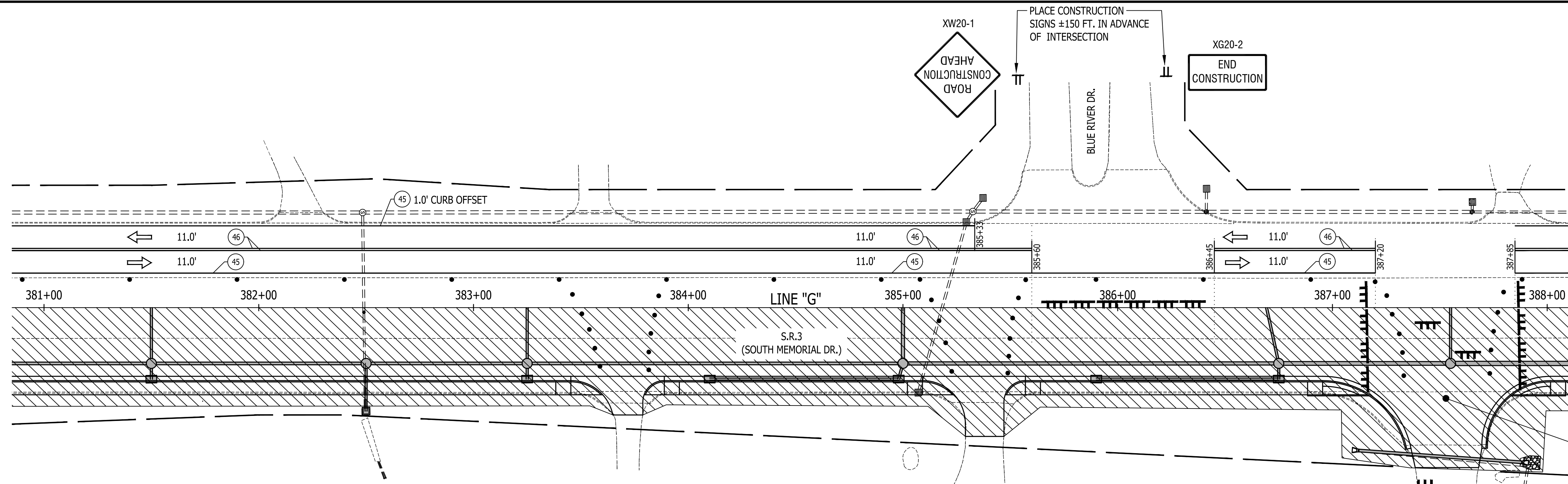
AREA OF CONSTRUCTION (NOT EXACT CONSTRUCTION LIMITS)

RECOMMENDED FOR APPROVAL	DESIGN ENGINEER	DATE
DESIGNED: J.P.H.	DRAWN: J.P.H.	
CHECKED: J.L.B.	CHECKED: J.L.B.	

**INDIANA
DEPARTMENT OF TRANSPORTATION**

MOT PHASE 1 STAGE 2 PLAN SHEETS

HORIZONTAL SCALE	BRIDGE FILE
1" = 30'	N/A
VERTICAL SCALE	DESIGNATION
N/A	1593230
SURVEY BOOK	SHEETS
N/A	19 of 227
CONTRACT	PROJECT
R-39270	1593230



M.O.T. GENERAL NOTES

DESIGN SPEED = 35 M.P.H.

CONSTRUCT THE REQUIRED PORTIONS OF PROPOSED DRAINAGE THAT CROSS ROADWAY PRIOR TO CHANNELIZING TRAFFIC FOR PHASE 1. THIS WORK TO BE DONE USING FLAGGERS WITH REQUIRED ADVANCE SIGNING.

EXISTING PAVEMENT MARKINGS THAT CONFLICT WITH EACH MAINTENANCE OF TRAFFIC SCHEME SHALL BE REMOVED PRIOR TO CONSTRUCTION.

ACCESS TO ALL PROPERTIES SHALL BE MAINTAINED DURING ALL PHASES OF CONSTRUCTION. PROPERTIES WITH MULTIPLE, OR ALTERNATE ACCESS TO S.R. 3, MAY HAVE DRIVES ACCESSING S.R. 3 CLOSED DURING PART OF, OR THE FULL DURATION OF CONSTRUCTION PER APPROVAL OF THE PROPERTY OWNER. WHENEVER POSSIBLE DRIVEWAYS SHALL BE CONSTRUCTED IN PORTIONS TO ALLOW ACCESS TO PROPERTIES AT ALL TIMES. WHENEVER DRIVEWAYS ARE TOO NARROW TO ACCOMMODATE CONTINUOUS ACCESS, THE CONTRACTOR SHALL CONTACT THE PROPERTY OWNER AND WORK OUT A TIME SCHEDULE FOR DRIVEWAY CONSTRUCTION THAT WILL CAUSE THE LEAST INCONVENIENCE TO THE PROPERTY OWNER.

FLAGGERS REQUIRED WHEN CONSTRUCTION ACTIVITY IS TO TAKE PLACE IN CLOSE PROXIMITY TO, OR ACROSS LANES OF TRAFFIC. FOR USE OF FLAGGERS SEE INDOT STANDARD DRAWINGS, STANDARD SPECIFICATIONS AND MUTCD FOR COMPLIANCE.

AREA OF CONSTRUCTION
(NOT EXACT CONSTRUCTION LIMITS)

- FLAGGER (SEE M.O.T. GENERAL NOTES)
- STANDARD DRUM
- BARRICADE, TYPE III-B
- TRAFFIC FLOW ARROW
- CONSTRUCTION SIGNS, TYPE A, B OR C
- FLASHING ARROW SIGN

LEGEND

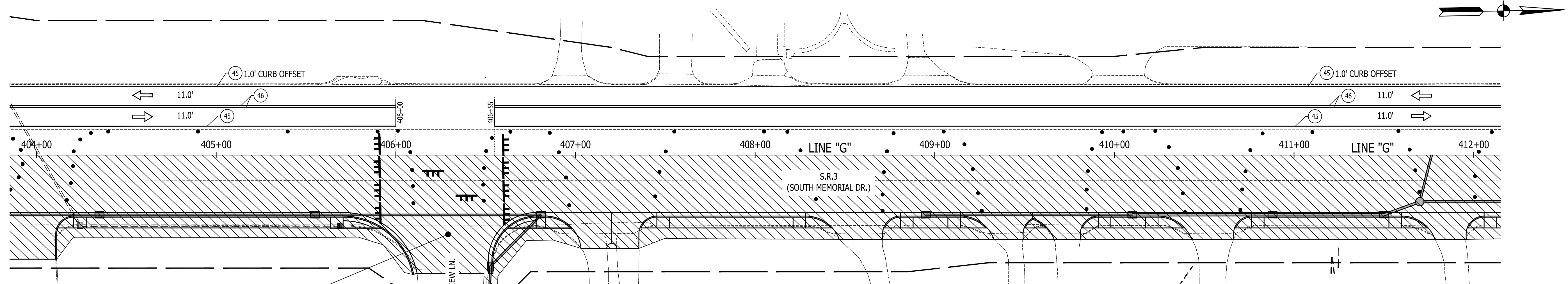
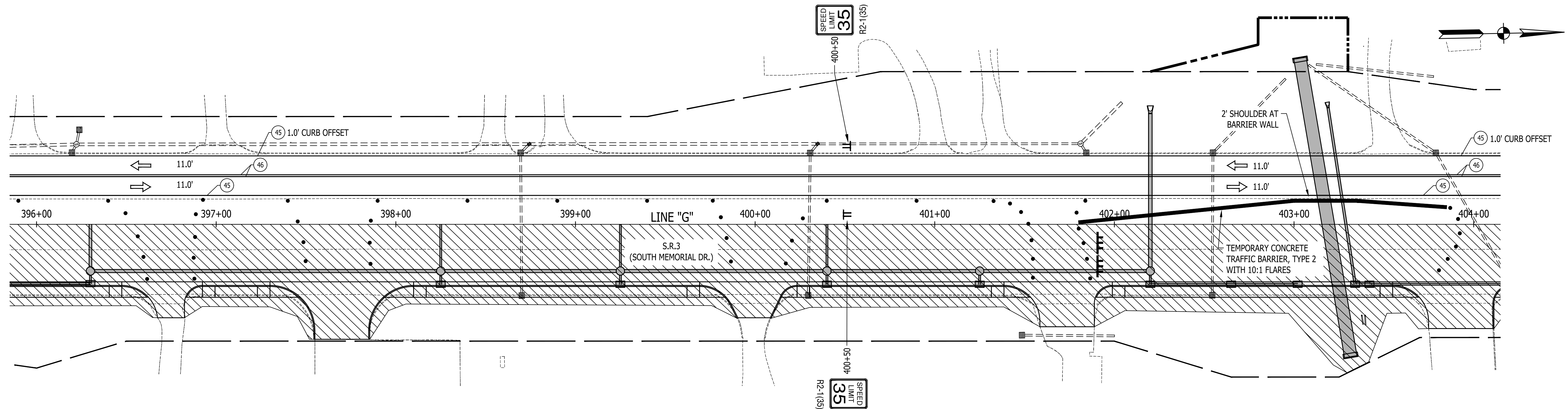
- 45 TEMPORARY PAVEMENT MARKING, SOLID, WHITE, 4"
- 46 TEMPORARY PAVEMENT MARKING, SOLID, YELLOW, 4"
- 47 TEMPORARY PAVEMENT MARKING, SOLID, WHITE, 24"
- 48 TEMPORARY PAVEMENT MARKING, DOTTED, YELLOW, 4" (2' LINE, 4' SPACE)
- 49 TEMPORARY PAVEMENT MARKING, DOTTED, WHITE, 4" (2' LINE, 4' SPACE)
- TEMPORARY PAVEMENT MESSAGE MARKING, LANE INDICATION ARROW

RECOMMENDED FOR APPROVAL	DESIGN ENGINEER	DATE
DESIGNED: J.P.H.	DRAWN: J.P.H.	
CHECKED: J.L.B.	CHECKED: J.L.B.	

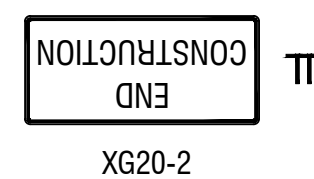
INDIANA DEPARTMENT OF TRANSPORTATION

MOT PHASE 1 STAGE 2 PLAN SHEETS

HORIZONTAL SCALE	BRIDGE FILE
1" = 30'	N/A
VERTICAL SCALE	DESIGNATION
N/A	1593230
SURVEY BOOK	SHEETS
N/A	20 of 227
CONTRACT	PROJECT
R-39270	1593230



SHORT TERM ROAD CLOSURE. CONSTRUCT APPROACH IN PORTIONS WHILE MAINTAINING ACCESS TO LOCAL TRAFFIC. PLACE BARRICADES WITH R11-3 (ROAD CLOSED - LOCAL TRAFFIC ONLY) SIGNS.



LYNN VIEW LN.



±150'



±150'

PLACE CONSTRUCTION SIGNS ±150 FT. IN ADVANCE OF INTERSECTION

M.O.T. GENERAL NOTES

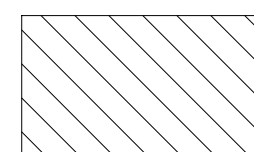
DESIGN SPEED = 35 M.P.H.

CONSTRUCT THE REQUIRED PORTIONS OF PROPOSED DRAINAGE THAT CROSS ROADWAY PRIOR TO CHANNELIZING TRAFFIC FOR PHASE 1. THIS WORK TO BE DONE USING FLAGGERS WITH REQUIRED ADVANCE SIGNING.

EXISTING PAVEMENT MARKINGS THAT CONFLICT WITH EACH MAINTENANCE OF TRAFFIC SCHEME SHALL BE REMOVED PRIOR TO CONSTRUCTION.

ACCESS TO ALL PROPERTIES SHALL BE MAINTAINED DURING ALL PHASES OF CONSTRUCTION. PROPERTIES WITH MULTIPLE, OR ALTERNATE ACCESS TO S.R. 3, MAY HAVE DRIVES ACCESSING S.R. 3 CLOSED DURING PART OF, OR THE FULL DURATION OF CONSTRUCTION PER APPROVAL OF THE PROPERTY OWNER. WHENEVER POSSIBLE DRIVEWAYS SHALL BE CONSTRUCTED IN PORTIONS TO ALLOW ACCESS TO PROPERTIES AT ALL TIMES. WHENEVER DRIVEWAYS ARE TOO NARROW TO ACCOMMODATE CONTINUOUS ACCESS, THE CONTRACTOR SHALL CONTACT THE PROPERTY OWNER AND WORK OUT A TIME SCHEDULE FOR DRIVEWAY CONSTRUCTION THAT WILL CAUSE THE LEAST INCONVENIENCE TO THE PROPERTY OWNER.

FLAGGERS REQUIRED WHEN CONSTRUCTION ACTIVITY IS TO TAKE PLACE IN CLOSE PROXIMITY TO, OR ACROSS LANES OF TRAFFIC. FOR USE OF FLAGGERS SEE INDOT STANDARD DRAWINGS, STANDARD SPECIFICATIONS AND MUTCD FOR COMPLIANCE.



AREA OF CONSTRUCTION (NOT EXACT CONSTRUCTION LIMITS)

LEGEND

- FLAGGER (SEE M.O.T. GENERAL NOTES)
- STANDARD DRUM
- BARRICADE, TYPE III-B
- TRAFFIC FLOW ARROW
- CONSTRUCTION SIGNS, TYPE A, B OR C
- FLASHING ARROW SIGN
- 45 TEMPORARY PAVEMENT MARKING, SOLID, WHITE, 4"
- 46 TEMPORARY PAVEMENT MARKING, SOLID, YELLOW, 4"
- 47 TEMPORARY PAVEMENT MARKING, SOLID, WHITE, 24"
- TEMPORARY PAVEMENT MESSAGE MARKING, LANE INDICATION ARROW

RECOMMENDED FOR APPROVAL _____
DESIGN ENGINEER DATE

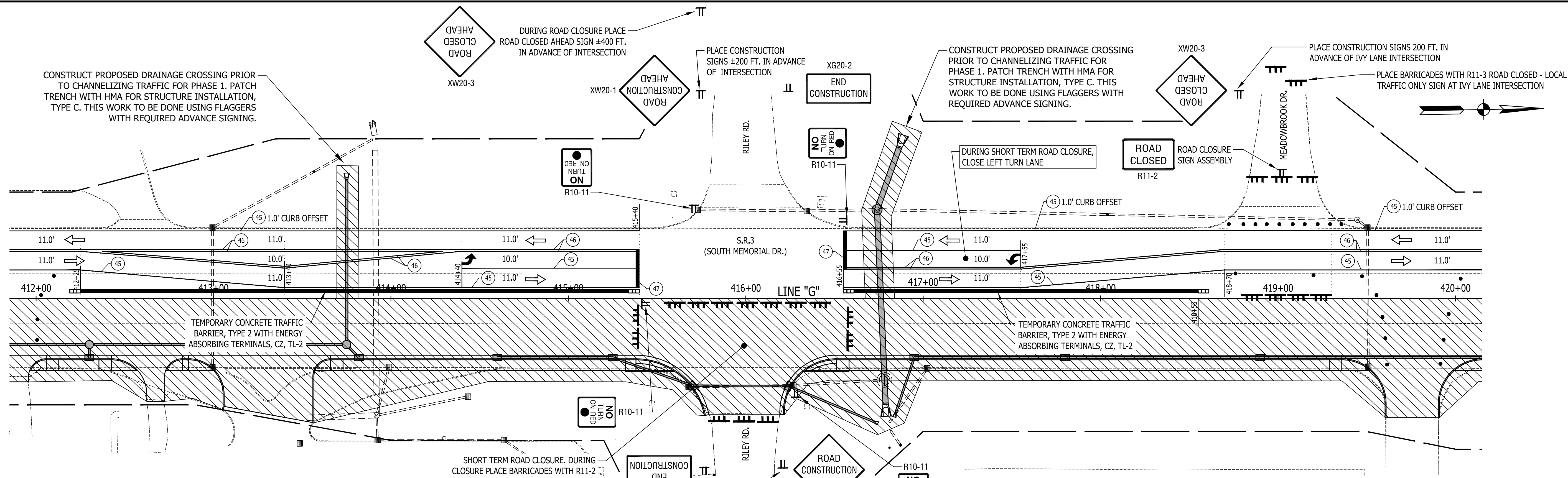
DESIGNED: J.P.H. DRAWN: J.P.H.

CHECKED: J.L.B. CHECKED: J.L.B.

INDIANA
DEPARTMENT OF TRANSPORTATION

MOT PHASE 1 STAGE 2 PLAN SHEETS

HORIZONTAL SCALE	BRIDGE FILE
1" = 30'	N/A
VERTICAL SCALE	DESIGNATION
N/A	1593230
SURVEY BOOK	SHEETS
N/A	21 of 227
CONTRACT	PROJECT
R-39270	1593230



M.O.T. GENERAL NOTES

DESIGN SPEED = 35 M.P.H.

CONSTRUCT THE REQUIRED PORTIONS OF PROPOSED DRAINAGE THAT CROSS ROADWAY PRIOR TO CHANNELIZING TRAFFIC FOR PHASE 1. THIS WORK TO BE DONE USING FLAGGERS WITH REQUIRED ADVANCE SIGNING.

EXISTING PAVEMENT MARKINGS THAT CONFLICT WITH EACH MAINTENANCE OF TRAFFIC SCHEME SHALL BE REMOVED PRIOR TO CONSTRUCTION.

ACCESS TO ALL PROPERTIES SHALL BE MAINTAINED DURING ALL PHASES OF CONSTRUCTION. PROPERTIES WITH MULTIPLE, OR ALTERNATE ACCESS TO S.R. 3, MAY HAVE DRIVES ACCESSING S.R. 3 CLOSED DURING PART OF, OR THE FULL DURATION OF CONSTRUCTION PER APPROVAL OF THE PROPERTY OWNER. WHENEVER POSSIBLE DRIVEWAYS SHALL BE CONSTRUCTED IN PORTIONS TO ALLOW ACCESS TO PROPERTIES AT ALL TIMES. WHENEVER DRIVEWAYS ARE TOO NARROW TO ACCOMMODATE CONTINUOUS ACCESS, THE CONTRACTOR SHALL CONTACT THE PROPERTY OWNER AND WORK OUT A TIME SCHEDULE FOR DRIVEWAY CONSTRUCTION THAT WILL CAUSE THE LEAST INCONVENIENCE TO THE PROPERTY OWNER.

FLAGGERS REQUIRED WHEN CONSTRUCTION ACTIVITY IS TO TAKE PLACE IN CLOSE PROXIMITY TO, OR ACROSS LANES OF TRAFFIC. FOR USE OF FLAGGERS SEE INDOT STANDARD DRAWINGS, STANDARD SPECIFICATIONS AND MUTCD FOR COMPLIANCE.

SHORT TERM ROAD CLOSURE. DURING CLOSURE PLACE BARRICADES WITH R11-2 (ROAD CLOSED) SIGN ASSEMBLIES.

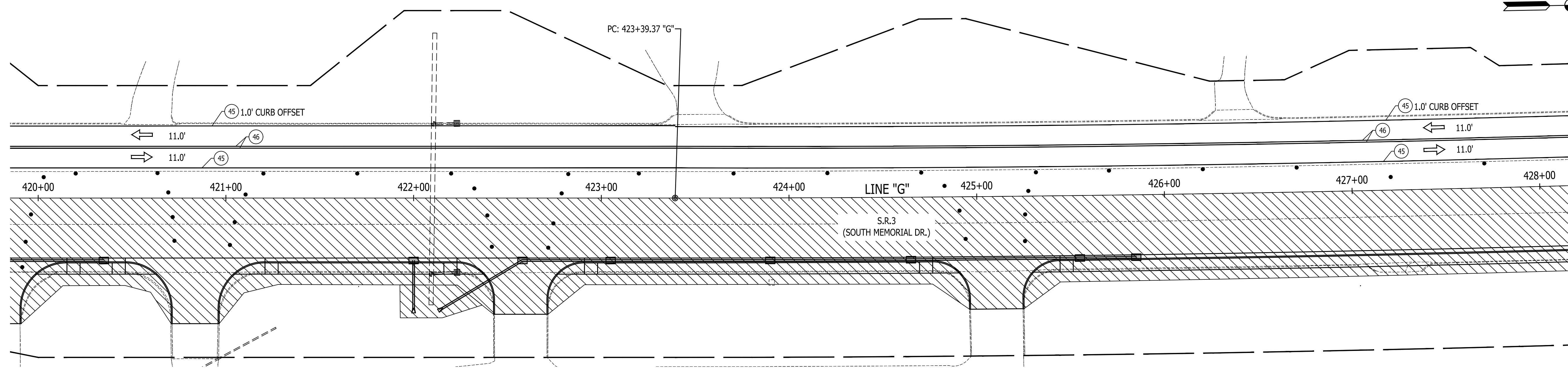
PLACE CONSTRUCTION SIGNS ±200 FT. IN ADVANCE OF INTERSECTION WHEN ROAD IS OPEN TO TRAFFIC

DURING ROAD CLOSURE PLACE BARRICADES WITH R11-4 (ROAD CLOSED TO THRU TRAFFIC) SIGN ASSEMBLY ±1000 FT. IN ADVANCE OF INTERSECTION

DURING ROAD CLOSURE PLACE ROAD CLOSED AHEAD SIGN ±3000 FT. IN ADVANCE OF INTERSECTION

LEGEND

- FLAGGER (SEE M.O.T. GENERAL NOTES)
- STANDARD DRUM
- BARRICADE, TYPE III-B
- TRAFFIC FLOW ARROW
- CONSTRUCTION SIGNS, TYPE A, B OR C
- FLASHING ARROW SIGN
- 45) TEMPORARY PAVEMENT MARKING, SOLID, WHITE, 4"
- 46) TEMPORARY PAVEMENT MARKING, SOLID, YELLOW, 4"
- 47) TEMPORARY PAVEMENT MARKING, SOLID, WHITE, 24" (2' LINE, 4' SPACE)
- 48) TEMPORARY PAVEMENT MARKING, DOTTED, YELLOW, 4" (2' LINE, 4' SPACE)
- 49) TEMPORARY PAVEMENT MARKING, DOTTED, WHITE, 4" (2' LINE, 4' SPACE)
- TEMPORARY PAVEMENT MESSAGE MARKING, LANE INDICATION ARROW

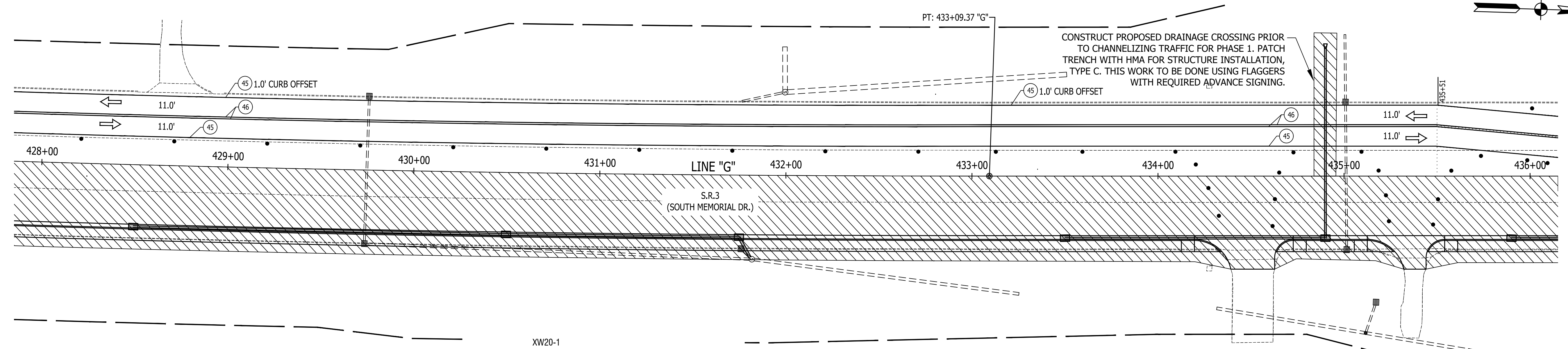


RECOMMENDED FOR APPROVAL	DESIGN ENGINEER	DATE
DESIGNED: J.P.H.	DRAWN: J.P.H.	
CHECKED: J.L.B.	CHECKED: J.L.B.	

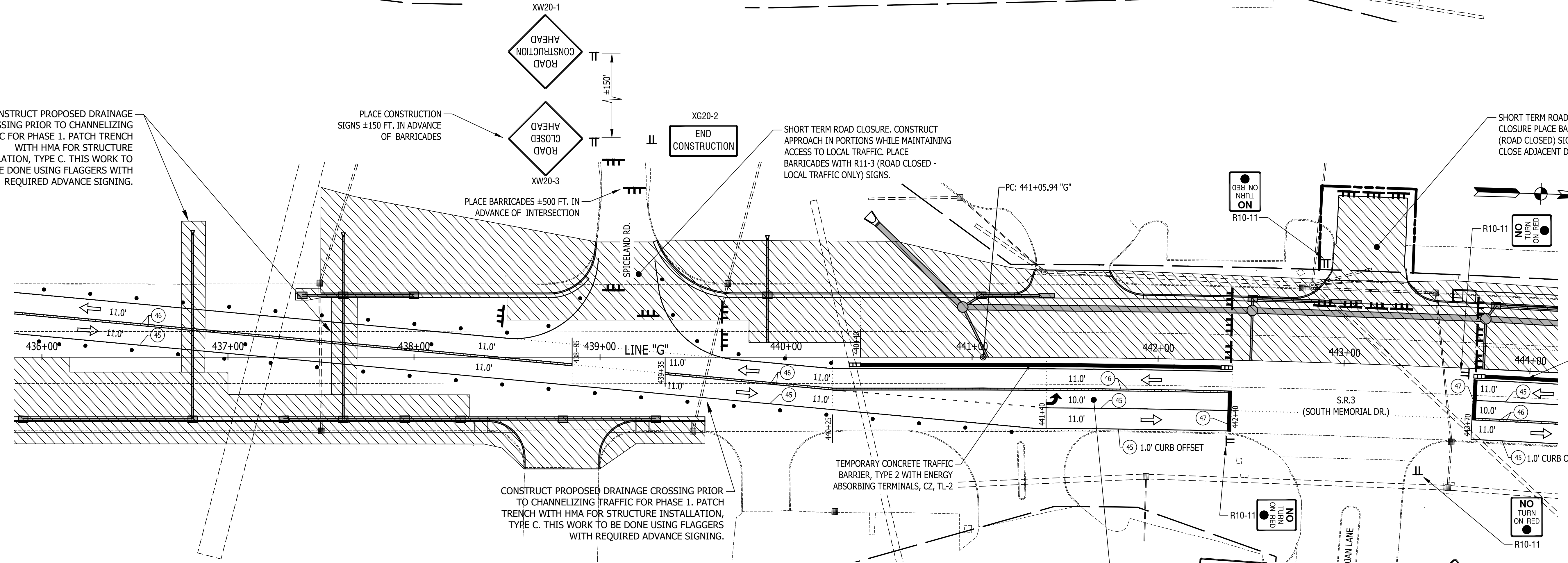
**INDIANA
DEPARTMENT OF TRANSPORTATION**

MOT PHASE 1 STAGE 2 PLAN SHEETS

HORIZONTAL SCALE	BRIDGE FILE
1" = 30'	N/A
VERTICAL SCALE	DESIGNATION
N/A	1593230
SURVEY BOOK	SHEETS
N/A	22 of 227
CONTRACT	PROJECT
R-39270	1593230



CONSTRUCT PROPOSED DRAINAGE CROSSING PRIOR TO CHANNELIZING TRAFFIC FOR PHASE 1. PATCH TRENCH WITH HMA FOR STRUCTURE INSTALLATION, TYPE C. THIS WORK TO BE DONE USING FLAGGERS WITH REQUIRED ADVANCE SIGNING.



SHORT TERM ROAD CLOSURE. DURING CLOSURE PLACE BARRICADES WITH R11-2 (ROAD CLOSED) SIGN ASSEMBLIES. DO NOT CLOSE ADJACENT DRIVES CONCURRENTLY.

TEMPORARY CONCRETE TRAFFIC BARRIER, TYPE 2 WITH ENERGY ABSORBING TERMINALS, CZ, TL-2

M.O.T. GENERAL NOTES

DESIGN SPEED = 35 M.P.H.

CONSTRUCT THE REQUIRED PORTIONS OF PROPOSED DRAINAGE THAT CROSS ROADWAY PRIOR TO CHANNELIZING TRAFFIC FOR PHASE 1. THIS WORK TO BE DONE USING FLAGGERS WITH REQUIRED ADVANCE SIGNING.

EXISTING PAVEMENT MARKINGS THAT CONFLICT WITH EACH MAINTENANCE OF TRAFFIC SCHEME SHALL BE REMOVED PRIOR TO CONSTRUCTION.

ACCESS TO ALL PROPERTIES SHALL BE MAINTAINED DURING ALL PHASES OF CONSTRUCTION. PROPERTIES WITH MULTIPLE, OR ALTERNATE ACCESS TO S.R. 3, MAY HAVE DRIVES ACCESSING S.R. 3 CLOSED DURING PART OF, OR THE FULL DURATION OF CONSTRUCTION PER APPROVAL OF THE PROPERTY OWNER. WHENEVER POSSIBLE DRIVEWAYS SHALL BE CONSTRUCTED IN PORTIONS TO ALLOW ACCESS TO PROPERTIES AT ALL TIMES. WHENEVER DRIVEWAYS ARE TOO NARROW TO ACCOMMODATE CONTINUOUS ACCESS, THE CONTRACTOR SHALL CONTACT THE PROPERTY OWNER AND WORK OUT A TIME SCHEDULE FOR DRIVEWAY CONSTRUCTION THAT WILL CAUSE THE LEAST INCONVENIENCE TO THE PROPERTY OWNER.

FLAGGERS REQUIRED WHEN CONSTRUCTION ACTIVITY IS TO TAKE PLACE IN CLOSE PROXIMITY TO, OR ACROSS LANES OF TRAFFIC. FOR USE OF FLAGGERS SEE INDOT STANDARD DRAWINGS, STANDARD SPECIFICATIONS AND MUTCD FOR COMPLIANCE.

- FLAGGER (SEE M.O.T. GENERAL NOTES)
- STANDARD DRUM
- BARRICADE, TYPE III-B
- TRAFFIC FLOW ARROW
- CONSTRUCTION SIGNS, TYPE A, B OR C
- FLASHING ARROW SIGN

LEGEND

- 45" TEMPORARY PAVEMENT MARKING, SOLID, WHITE, 4"
- 46" TEMPORARY PAVEMENT MARKING, SOLID, YELLOW, 4"
- 47" TEMPORARY PAVEMENT MARKING, SOLID, WHITE, 24"
- 48" TEMPORARY PAVEMENT MARKING, DOTTED, YELLOW, 4" (2' LINE, 4' SPACE)
- 49" TEMPORARY PAVEMENT MARKING, DOTTED, WHITE, 4" (2' LINE, 4' SPACE)
- TEMPORARY PAVEMENT MESSAGE MARKING, LANE INDICATION ARROW

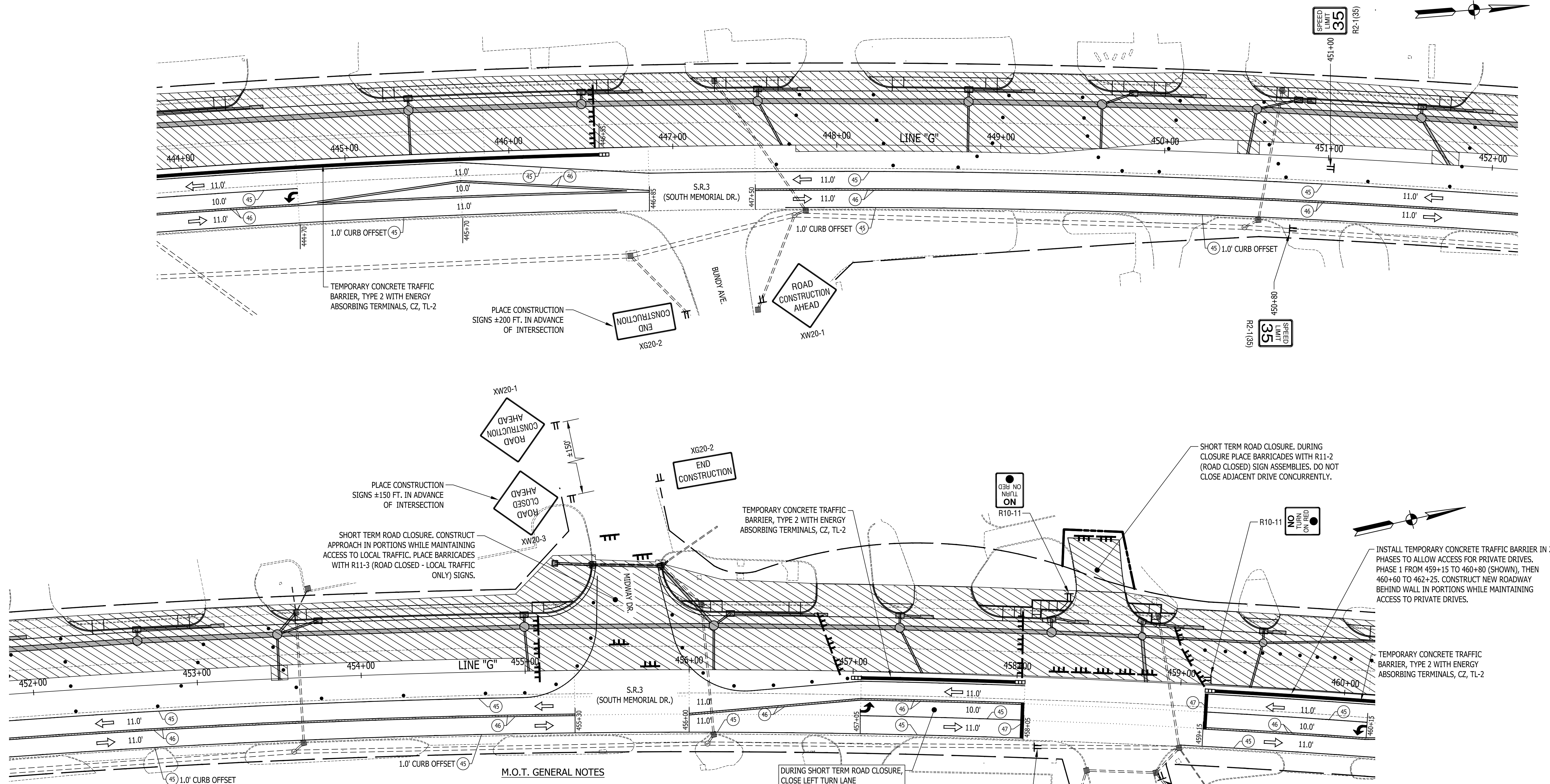
AREA OF CONSTRUCTION (NOT EXACT CONSTRUCTION LIMITS)

RECOMMENDED FOR APPROVAL	DESIGN ENGINEER	DATE
DESIGNED: J.P.H.	DRAWN: J.P.H.	
CHECKED: J.L.B.	CHECKED: J.L.B.	

INDIANA DEPARTMENT OF TRANSPORTATION

MOT PHASE 1 STAGE 2 PLAN SHEETS

HORIZONTAL SCALE	BRIDGE FILE
1" = 30'	N/A
VERTICAL SCALE	DESIGNATION
N/A	1593230
SURVEY BOOK	SHEETS
N/A	23 of 227
CONTRACT	PROJECT
R-39270	1593230



M.O.T. GENERAL NOTES

DESIGN SPEED = 35 M.P.H.

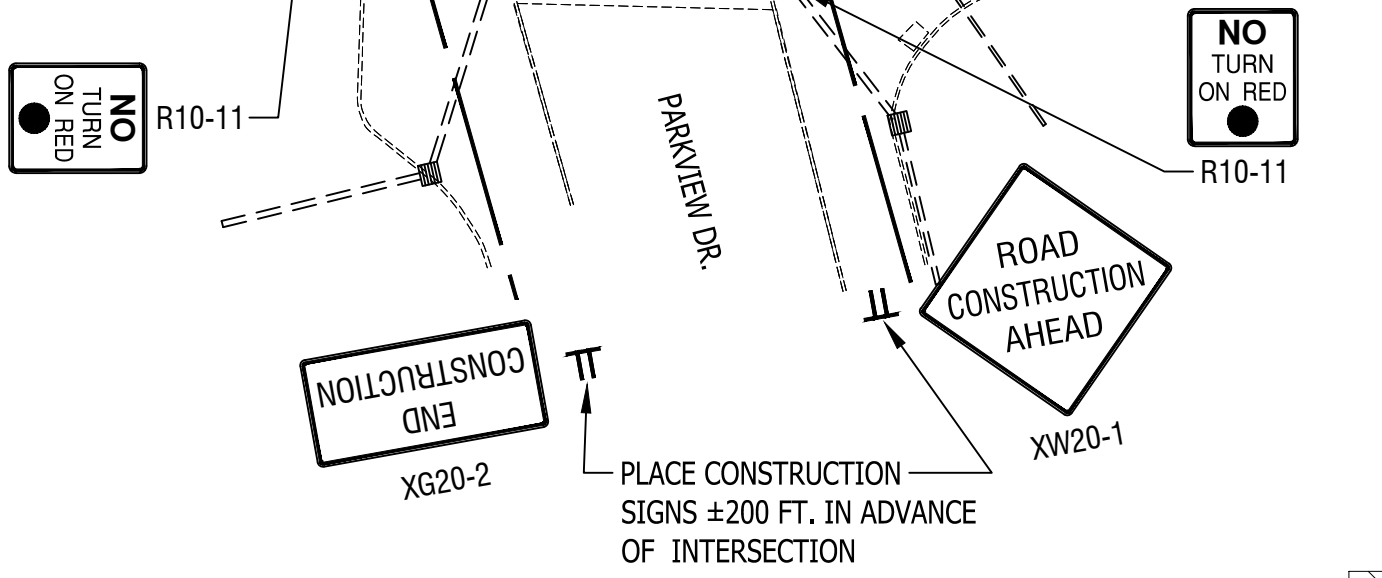
CONSTRUCT THE REQUIRED PORTIONS OF PROPOSED DRAINAGE THAT CROSS ROADWAY PRIOR TO CHANNELIZING TRAFFIC FOR PHASE 1. THIS WORK TO BE DONE USING FLAGGERS WITH REQUIRED ADVANCE SIGNING.

EXISTING PAVEMENT MARKINGS THAT CONFLICT WITH EACH MAINTENANCE OF TRAFFIC SCHEME SHALL BE REMOVED PRIOR TO CONSTRUCTION.

ACCESS TO ALL PROPERTIES SHALL BE MAINTAINED DURING ALL PHASES OF CONSTRUCTION. PROPERTIES WITH MULTIPLE, OR ALTERNATE ACCESS TO S.R. 3, MAY HAVE DRIVES ACCESSING S.R. 3 CLOSED DURING PART OF, OR THE FULL DURATION OF CONSTRUCTION PER APPROVAL OF THE PROPERTY OWNER. WHENEVER POSSIBLE DRIVEWAYS SHALL BE CONSTRUCTED IN PORTIONS TO ALLOW ACCESS TO PROPERTIES AT ALL TIMES. WHENEVER DRIVEWAYS ARE TOO NARROW TO ACCOMMODATE CONTINUOUS ACCESS, THE CONTRACTOR SHALL CONTACT THE PROPERTY OWNER AND WORK OUT A TIME SCHEDULE FOR DRIVEWAY CONSTRUCTION THAT WILL CAUSE THE LEAST INCONVENIENCE TO THE PROPERTY OWNER.

FLAGGERS REQUIRED WHEN CONSTRUCTION ACTIVITY IS TO TAKE PLACE IN CLOSE PROXIMITY TO, OR ACROSS LANES OF TRAFFIC. FOR USE OF FLAGGERS SEE INDOT STANDARD DRAWINGS, STANDARD SPECIFICATIONS AND MUTCD FOR COMPLIANCE.

- LEGEND**
- FLAGGER (SEE M.O.T. GENERAL NOTES)
 - STANDARD DRUM
 - BARRICADE, TYPE III-B
 - TRAFFIC FLOW ARROW
 - CONSTRUCTION SIGNS, TYPE A, B OR C
 - FLASHING ARROW SIGN
 - (45) TEMPORARY PAVEMENT MARKING, SOLID, WHITE, 4"
 - (46) TEMPORARY PAVEMENT MARKING, SOLID, YELLOW, 4"
 - (47) TEMPORARY PAVEMENT MARKING, SOLID, WHITE, 24"
 - (48) TEMPORARY PAVEMENT MARKING, DOTTED, YELLOW, 4" (2' LINE, 4' SPACE)
 - (49) TEMPORARY PAVEMENT MARKING, DOTTED, WHITE, 4" (2' LINE, 4' SPACE)
 - TEMPORARY PAVEMENT MESSAGE MARKING, LANE INDICATION ARROW



AREA OF CONSTRUCTION (NOT EXACT CONSTRUCTION LIMITS)

RECOMMENDED FOR APPROVAL	DESIGN ENGINEER	DATE
DESIGNED: J.P.H.	DRAWN: J.P.H.	
CHECKED: J.L.B.	CHECKED: J.L.B.	

**INDIANA
DEPARTMENT OF TRANSPORTATION**

MOT PHASE 1 STAGE 2 PLAN SHEETS

HORIZONTAL SCALE	BRIDGE FILE
1" = 30'	N/A
VERTICAL SCALE	DESIGNATION
N/A	1593230
SURVEY BOOK	SHEETS
N/A	24 of 227
CONTRACT	PROJECT
R-39270	1593230

INSTALL TEMPORARY CONCRETE TRAFFIC BARRIER IN 2 PHASES TO ALLOW ACCESS FOR PRIVATE DRIVES. PHASE 1 FROM 459+15 TO 460+80 (SHOWN), THEN 460+60 TO 462+25. CONSTRUCT NEW ROADWAY BEHIND WALL IN PORTIONS WHILE MAINTAINING ACCESS TO PRIVATE DRIVES.

TEMPORARY CONCRETE TRAFFIC BARRIER, TYPE 2 WITH ENERGY ABSORBING TERMINALS, CZ, TL-2

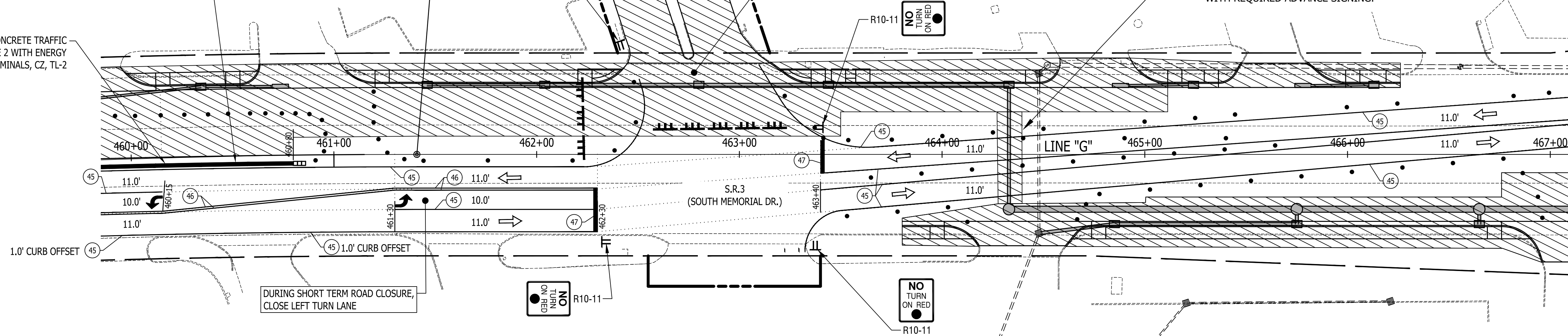
1.0' CURB OFFSET

DURING SHORT TERM ROAD CLOSURE, CLOSE LEFT TURN LANE

DBE NO TURN ON R10-11

SHORT TERM ROAD CLOSURE. DURING CLOSURE PLACE BARRICADES WITH R11-2 (ROAD CLOSED) SIGN ASSEMBLIES. DO NOT CLOSE ADJACENT DRIVES OR MIDWAY DR. CONCURRENTLY.

CONSTRUCT PROPOSED DRAINAGE CROSSING PRIOR TO CHANNELIZING TRAFFIC FOR PHASE 1. PATCH TRENCH WITH HMA FOR STRUCTURE INSTALLATION, TYPE C. THIS WORK TO BE DONE USING FLAGGERS WITH REQUIRED ADVANCE SIGNING.



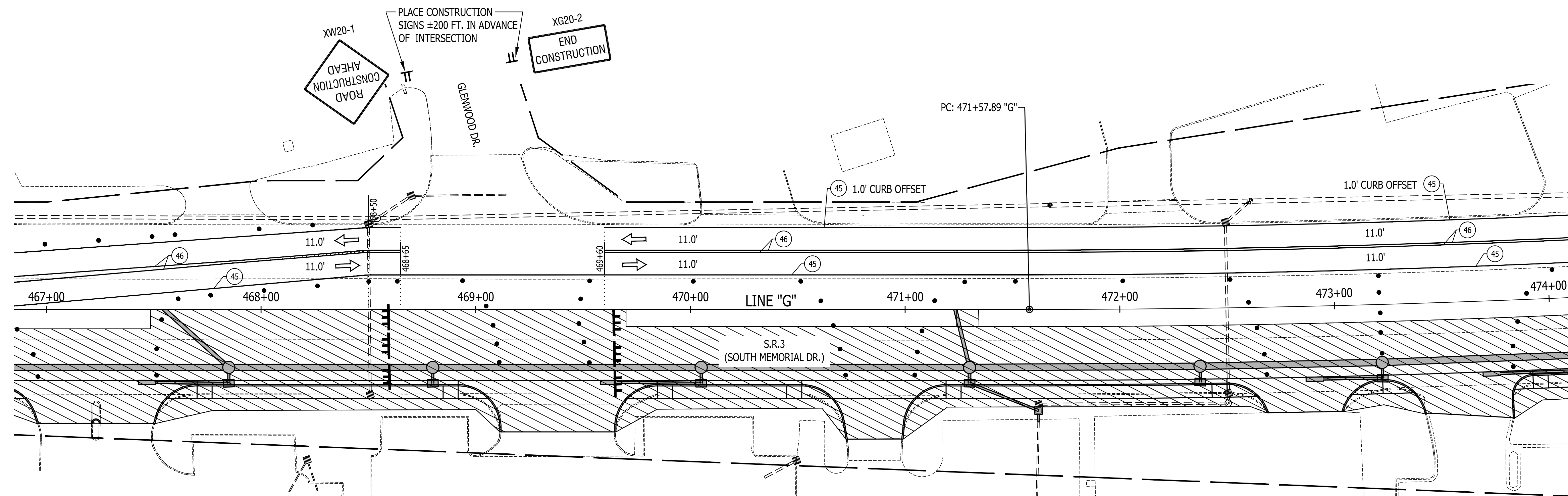
PLACE CONSTRUCTION SIGNS ±200 FT. IN ADVANCE OF INTERSECTION

XW20-1 ROAD AHEAD CONSTRUCTION

XG20-2 END CONSTRUCTION

GLENWOOD DR.

PC: 471+57.89 "G"



M.O.T. GENERAL NOTES

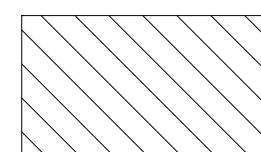
DESIGN SPEED = 35 M.P.H.

CONSTRUCT THE REQUIRED PORTIONS OF PROPOSED DRAINAGE THAT CROSS ROADWAY PRIOR TO CHANNELIZING TRAFFIC FOR PHASE 1. THIS WORK TO BE DONE USING FLAGGERS WITH REQUIRED ADVANCE SIGNING.

EXISTING PAVEMENT MARKINGS THAT CONFLICT WITH EACH MAINTENANCE OF TRAFFIC SCHEME SHALL BE REMOVED PRIOR TO CONSTRUCTION.

ACCESS TO ALL PROPERTIES SHALL BE MAINTAINED DURING ALL PHASES OF CONSTRUCTION. PROPERTIES WITH MULTIPLE, OR ALTERNATE ACCESS TO S.R. 3, MAY HAVE DRIVES ACCESSING S.R. 3 CLOSED DURING PART OF, OR THE FULL DURATION OF CONSTRUCTION PER APPROVAL OF THE PROPERTY OWNER. WHENEVER POSSIBLE DRIVEWAYS SHALL BE CONSTRUCTED IN PORTIONS TO ALLOW ACCESS TO PROPERTIES AT ALL TIMES. WHENEVER DRIVEWAYS ARE TOO NARROW TO ACCOMMODATE CONTINUOUS ACCESS, THE CONTRACTOR SHALL CONTACT THE PROPERTY OWNER AND WORK OUT A TIME SCHEDULE FOR DRIVEWAY CONSTRUCTION THAT WILL CAUSE THE LEAST INCONVENIENCE TO THE PROPERTY OWNER.

FLAGGERS REQUIRED WHEN CONSTRUCTION ACTIVITY IS TO TAKE PLACE IN CLOSE PROXIMITY TO, OR ACROSS LANES OF TRAFFIC. FOR USE OF FLAGGERS SEE INDOT STANDARD DRAWINGS, STANDARD SPECIFICATIONS AND MUTCD FOR COMPLIANCE.



AREA OF CONSTRUCTION (NOT EXACT CONSTRUCTION LIMITS)

- FLAGGER (SEE M.O.T. GENERAL NOTES)
- STANDARD DRUM
- BARRICADE, TYPE III-B
- TRAFFIC FLOW ARROW
- CONSTRUCTION SIGNS, TYPE A, B OR C
- FLASHING ARROW SIGN

LEGEND

- TEMPORARY PAVEMENT MARKING, SOLID, WHITE, 4"
- TEMPORARY PAVEMENT MARKING, SOLID, YELLOW, 4"
- TEMPORARY PAVEMENT MARKING, SOLID, WHITE, 24"
- TEMPORARY PAVEMENT MARKING, DOTTED, YELLOW, 4" (2' LINE, 4' SPACE)
- TEMPORARY PAVEMENT MARKING, DOTTED, WHITE, 4" (2' LINE, 4' SPACE)
- TEMPORARY PAVEMENT MESSAGE MARKING, LANE INDICATION ARROW

RECOMMENDED FOR APPROVAL _____
DESIGN ENGINEER DATE

DESIGNED: J.P.H. DRAWN: J.P.H.

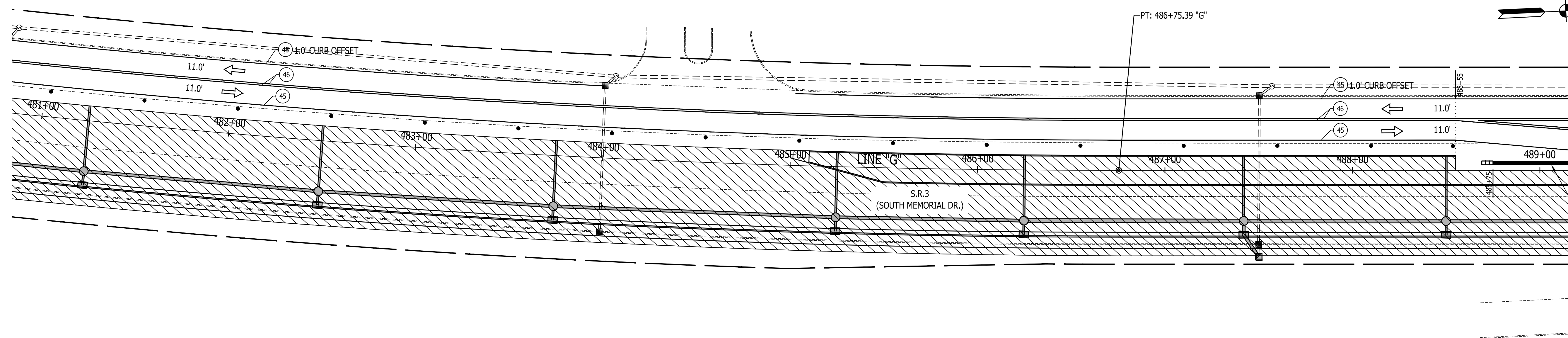
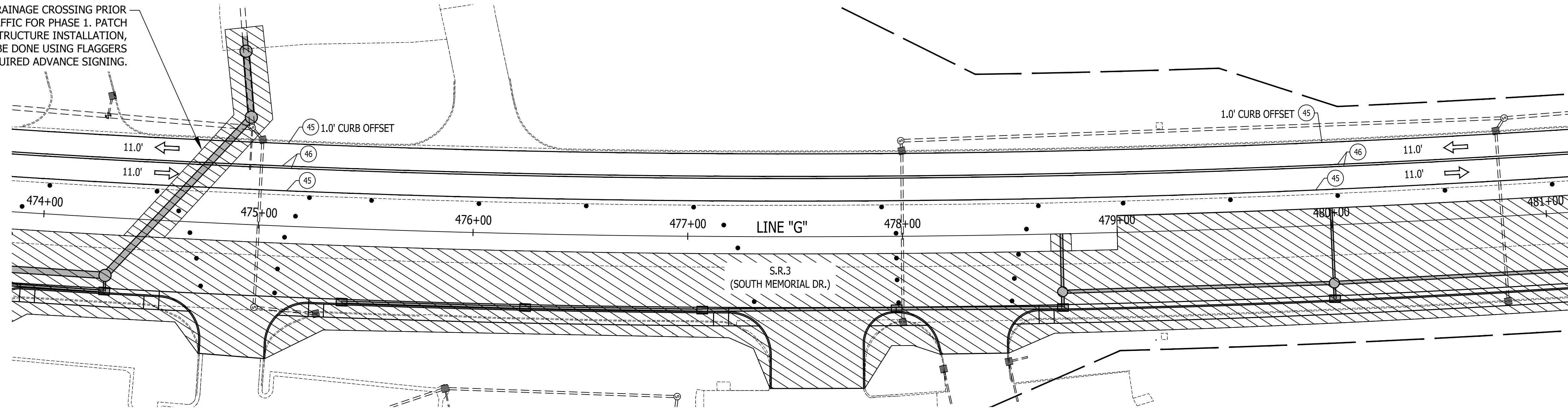
CHECKED: J.L.B. CHECKED: J.L.B.

INDIANA DEPARTMENT OF TRANSPORTATION

MOT PHASE 1 STAGE 2 PLAN SHEETS

HORIZONTAL SCALE	BRIDGE FILE
1" = 30'	N/A
VERTICAL SCALE	DESIGNATION
N/A	1593230
SURVEY BOOK	SHEETS
N/A	25 of 227
CONTRACT	PROJECT
R-39270	1593230

CONSTRUCT PROPOSED DRAINAGE CROSSING PRIOR TO CHANNELIZING TRAFFIC FOR PHASE 1. PATCH TRENCH WITH HMA FOR STRUCTURE INSTALLATION, TYPE C. THIS WORK TO BE DONE USING FLAGGERS WITH REQUIRED ADVANCE SIGNING.



TEMPORARY CONCRETE TRAFFIC BARRIER, TYPE 2 WITH ENERGY ABSORBING TERMINALS, CZ, TL-2

M.O.T. GENERAL NOTES

DESIGN SPEED = 35 M.P.H.

CONSTRUCT THE REQUIRED PORTIONS OF PROPOSED DRAINAGE THAT CROSS ROADWAY PRIOR TO CHANNELIZING TRAFFIC FOR PHASE 1. THIS WORK TO BE DONE USING FLAGGERS WITH REQUIRED ADVANCE SIGNING.

EXISTING PAVEMENT MARKINGS THAT CONFLICT WITH EACH MAINTENANCE OF TRAFFIC SCHEME SHALL BE REMOVED PRIOR TO CONSTRUCTION.

ACCESS TO ALL PROPERTIES SHALL BE MAINTAINED DURING ALL PHASES OF CONSTRUCTION. PROPERTIES WITH MULTIPLE, OR ALTERNATE ACCESS TO S.R. 3, MAY HAVE DRIVES ACCESSING S.R. 3 CLOSED DURING PART OF, OR THE FULL DURATION OF CONSTRUCTION PER APPROVAL OF THE PROPERTY OWNER. WHENEVER POSSIBLE DRIVEWAYS SHALL BE CONSTRUCTED IN PORTIONS TO ALLOW ACCESS TO PROPERTIES AT ALL TIMES. WHENEVER DRIVEWAYS ARE TOO NARROW TO ACCOMMODATE CONTINUOUS ACCESS, THE CONTRACTOR SHALL CONTACT THE PROPERTY OWNER AND WORK OUT A TIME SCHEDULE FOR DRIVEWAY CONSTRUCTION THAT WILL CAUSE THE LEAST INCONVENIENCE TO THE PROPERTY OWNER.

FLAGGERS REQUIRED WHEN CONSTRUCTION ACTIVITY IS TO TAKE PLACE IN CLOSE PROXIMITY TO, OR ACROSS LANES OF TRAFFIC. FOR USE OF FLAGGERS SEE INDOT STANDARD DRAWINGS, STANDARD SPECIFICATIONS AND MUTCD FOR COMPLIANCE.

AREA OF CONSTRUCTION
(NOT EXACT CONSTRUCTION LIMITS)

- FLAGGER (SEE M.O.T. GENERAL NOTES)
- STANDARD DRUM
- BARRICADE, TYPE III-B
- TRAFFIC FLOW ARROW
- CONSTRUCTION SIGNS, TYPE A, B OR C
- FLASHING ARROW SIGN

LEGEND

- 45 TEMPORARY PAVEMENT MARKING, SOLID, WHITE, 4"
- 46 TEMPORARY PAVEMENT MARKING, SOLID, YELLOW, 4"
- 47 TEMPORARY PAVEMENT MARKING, SOLID, WHITE, 24"
- 48 TEMPORARY PAVEMENT MARKING, DOTTED, YELLOW, 4" (2' LINE, 4' SPACE)
- 49 TEMPORARY PAVEMENT MARKING, DOTTED, WHITE, 4" (2' LINE, 4' SPACE)
- TEMPORARY PAVEMENT MESSAGE MARKING, LANE INDICATION ARROW

RECOMMENDED FOR APPROVAL	DESIGN ENGINEER	DATE
DESIGNED: J.P.H.	DRAWN: J.P.H.	
CHECKED: J.L.B.	CHECKED: J.L.B.	

**INDIANA
DEPARTMENT OF TRANSPORTATION**

MOT PHASE 1 STAGE 2 PLAN SHEETS

HORIZONTAL SCALE	BRIDGE FILE
1" = 30'	N/A
VERTICAL SCALE	DESIGNATION
N/A	1593230
SURVEY BOOK	SHEETS
N/A	26 of 227
CONTRACT	PROJECT
R-39270	1593230

M.O.T. GENERAL NOTES

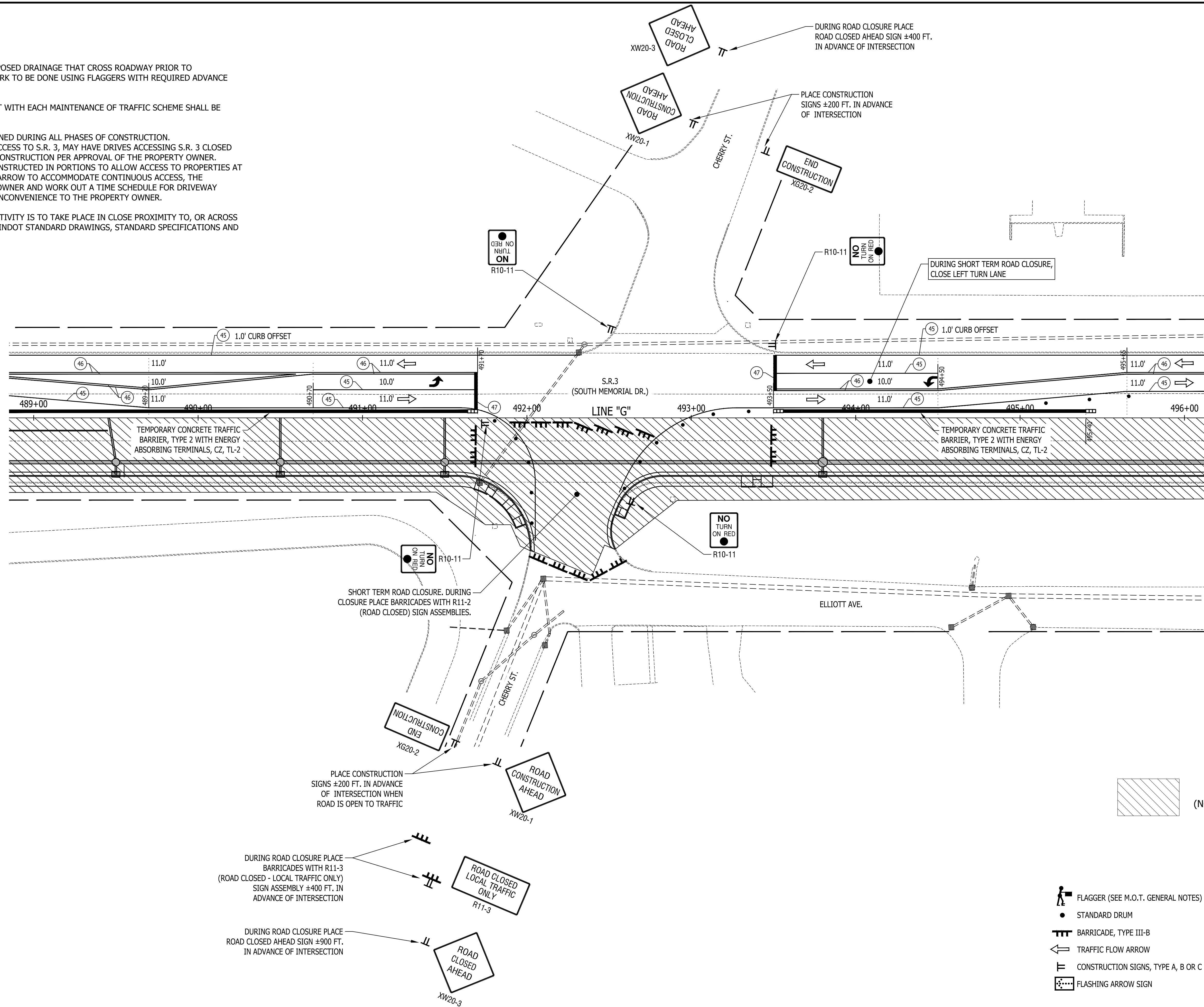
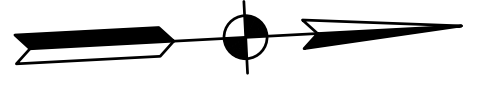
DESIGN SPEED = 35 M.P.H.

CONSTRUCT THE REQUIRED PORTIONS OF PROPOSED DRAINAGE THAT CROSS ROADWAY PRIOR TO CHANNELIZING TRAFFIC FOR PHASE 1. THIS WORK TO BE DONE USING FLAGGERS WITH REQUIRED ADVANCE SIGNING.

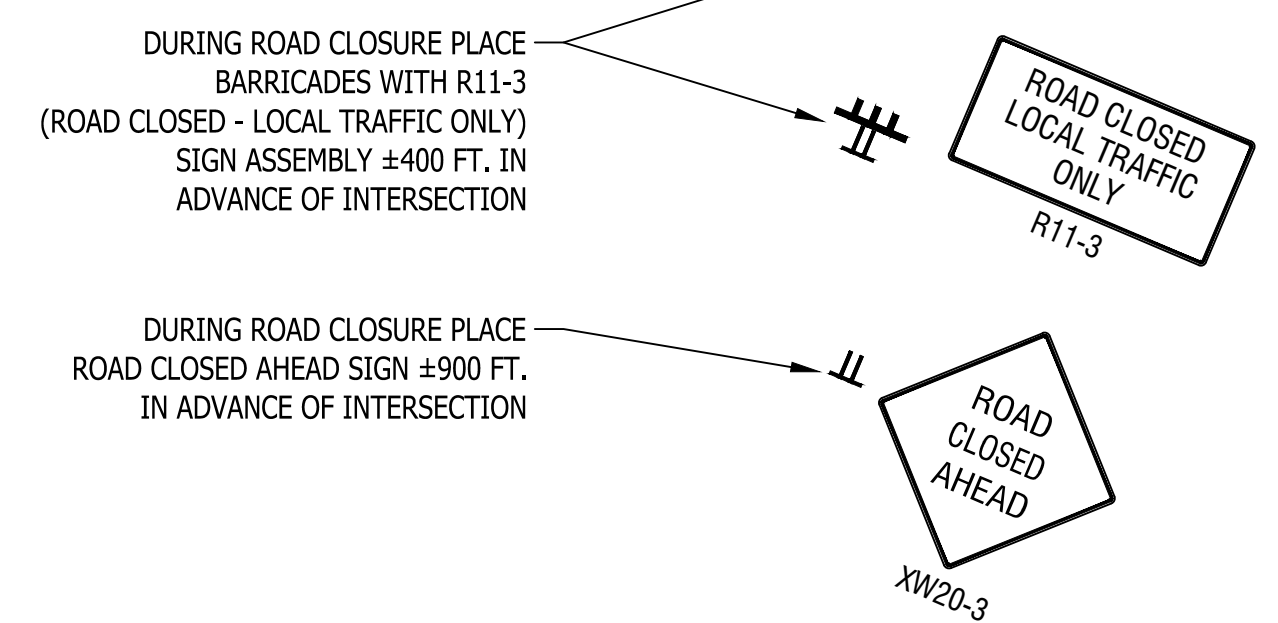
EXISTING PAVEMENT MARKINGS THAT CONFLICT WITH EACH MAINTENANCE OF TRAFFIC SCHEME SHALL BE REMOVED PRIOR TO CONSTRUCTION.

ACCESS TO ALL PROPERTIES SHALL BE MAINTAINED DURING ALL PHASES OF CONSTRUCTION. PROPERTIES WITH MULTIPLE, OR ALTERNATE ACCESS TO S.R. 3, MAY HAVE DRIVES ACCESSING S.R. 3 CLOSED DURING PART OF, OR THE FULL DURATION OF CONSTRUCTION PER APPROVAL OF THE PROPERTY OWNER. WHENEVER POSSIBLE DRIVEWAYS SHALL BE CONSTRUCTED IN PORTIONS TO ALLOW ACCESS TO PROPERTIES AT ALL TIMES. WHENEVER DRIVEWAYS ARE TOO NARROW TO ACCOMMODATE CONTINUOUS ACCESS, THE CONTRACTOR SHALL CONTACT THE PROPERTY OWNER AND WORK OUT A TIME SCHEDULE FOR DRIVEWAY CONSTRUCTION THAT WILL CAUSE THE LEAST INCONVENIENCE TO THE PROPERTY OWNER.

FLAGGERS REQUIRED WHEN CONSTRUCTION ACTIVITY IS TO TAKE PLACE IN CLOSE PROXIMITY TO, OR ACROSS LANES OF TRAFFIC. FOR USE OF FLAGGERS SEE INDOT STANDARD DRAWINGS, STANDARD SPECIFICATIONS AND MUTCD FOR COMPLIANCE.



AREA OF CONSTRUCTION
(NOT EXACT CONSTRUCTION LIMITS)



- LEGEND**
- FLAGGER (SEE M.O.T. GENERAL NOTES)
 - STANDARD DRUM
 - BARRICADE, TYPE III-B
 - TRAFFIC FLOW ARROW
 - CONSTRUCTION SIGNS, TYPE A, B OR C
 - FLASHING ARROW SIGN
 - (45) TEMPORARY PAVEMENT MARKING, SOLID, WHITE, 4"
 - (46) TEMPORARY PAVEMENT MARKING, SOLID, YELLOW, 4"
 - (47) TEMPORARY PAVEMENT MARKING, SOLID, WHITE, 24"
 - (48) TEMPORARY PAVEMENT MARKING, DOTTED, YELLOW, 4" (2' LINE, 4' SPACE)
 - (49) TEMPORARY PAVEMENT MARKING, DOTTED, WHITE, 4" (2' LINE, 4' SPACE)
 - TEMPORARY PAVEMENT MESSAGE MARKING, LANE INDICATION ARROW

RECOMMENDED FOR APPROVAL _____	DESIGN ENGINEER _____ DATE _____
DESIGNED: J.P.H.	DRAWN: J.P.H.
CHECKED: J.L.B.	CHECKED: J.L.B.

INDIANA
DEPARTMENT OF TRANSPORTATION

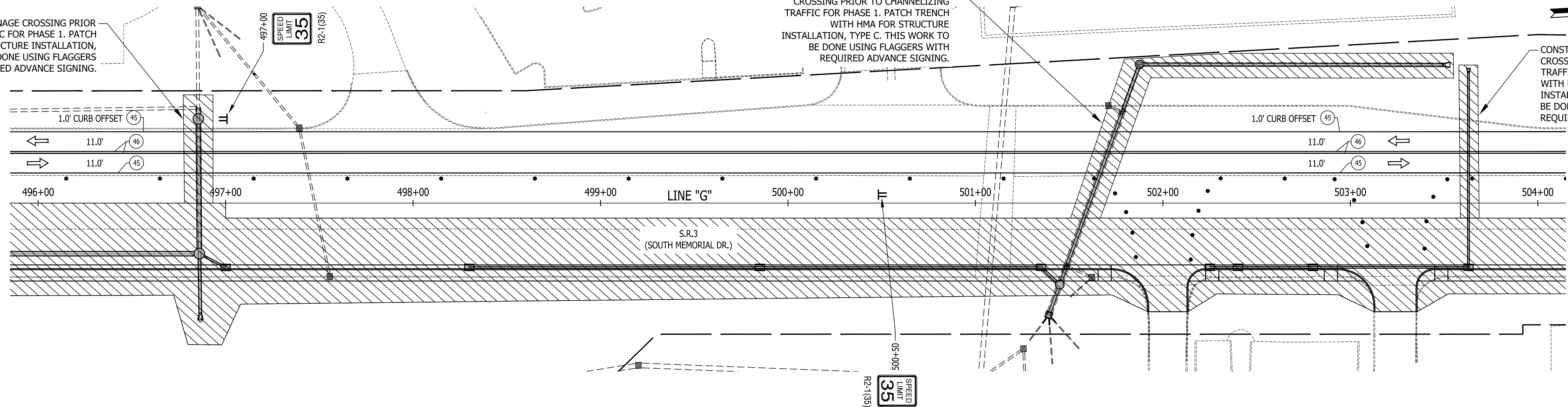
MOT PHASE 1 STAGE 2 PLAN SHEETS

HORIZONTAL SCALE 1" = 30'	BRIDGE FILE N/A
VERTICAL SCALE N/A	DESIGNATION 1593230
SURVEY BOOK N/A	SHEETS 27 of 227
CONTRACT R-39270	PROJECT 1593230

CONSTRUCT PROPOSED DRAINAGE CROSSING PRIOR TO CHANNELIZING TRAFFIC FOR PHASE 1. PATCH TRENCH WITH HMA FOR STRUCTURE INSTALLATION, TYPE C. THIS WORK TO BE DONE USING FLAGGERS WITH REQUIRED ADVANCE SIGNING.

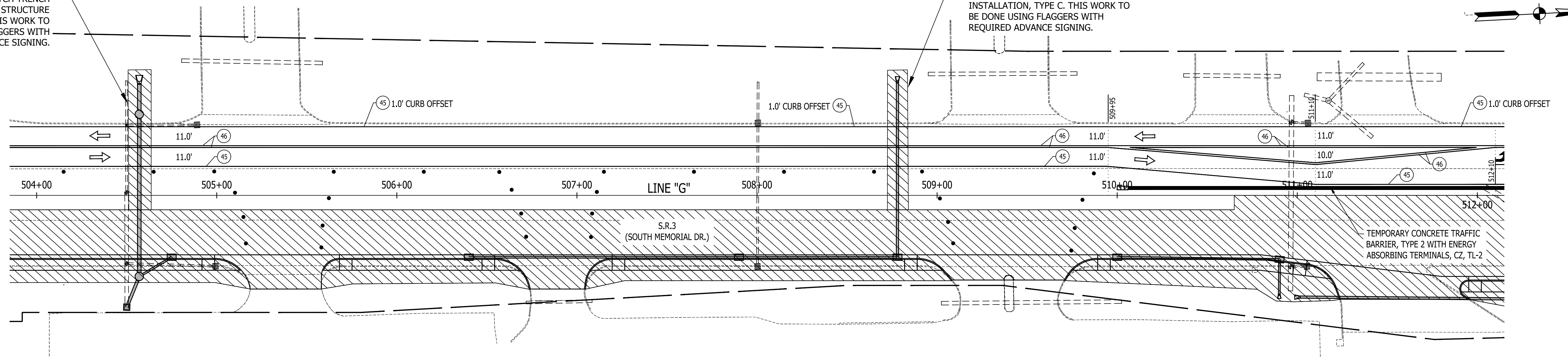
CONSTRUCT PROPOSED DRAINAGE CROSSING PRIOR TO CHANNELIZING TRAFFIC FOR PHASE 1. PATCH TRENCH WITH HMA FOR STRUCTURE INSTALLATION, TYPE C. THIS WORK TO BE DONE USING FLAGGERS WITH REQUIRED ADVANCE SIGNING.

CONSTRUCT PROPOSED DRAINAGE CROSSING PRIOR TO CHANNELIZING TRAFFIC FOR PHASE 1. PATCH TRENCH WITH HMA FOR STRUCTURE INSTALLATION, TYPE C. THIS WORK TO BE DONE USING FLAGGERS WITH REQUIRED ADVANCE SIGNING.



CONSTRUCT PROPOSED DRAINAGE CROSSING PRIOR TO CHANNELIZING TRAFFIC FOR PHASE 1. PATCH TRENCH WITH HMA FOR STRUCTURE INSTALLATION, TYPE C. THIS WORK TO BE DONE USING FLAGGERS WITH REQUIRED ADVANCE SIGNING.

CONSTRUCT PROPOSED DRAINAGE CROSSING PRIOR TO CHANNELIZING TRAFFIC FOR PHASE 1. PATCH TRENCH WITH HMA FOR STRUCTURE INSTALLATION, TYPE C. THIS WORK TO BE DONE USING FLAGGERS WITH REQUIRED ADVANCE SIGNING.



M.O.T. GENERAL NOTES

DESIGN SPEED = 35 M.P.H.

CONSTRUCT THE REQUIRED PORTIONS OF PROPOSED DRAINAGE THAT CROSS ROADWAY PRIOR TO CHANNELIZING TRAFFIC FOR PHASE 1. THIS WORK TO BE DONE USING FLAGGERS WITH REQUIRED ADVANCE SIGNING.

EXISTING PAVEMENT MARKINGS THAT CONFLICT WITH EACH MAINTENANCE OF TRAFFIC SCHEME SHALL BE REMOVED PRIOR TO CONSTRUCTION.

ACCESS TO ALL PROPERTIES SHALL BE MAINTAINED DURING ALL PHASES OF CONSTRUCTION. PROPERTIES WITH MULTIPLE, OR ALTERNATE ACCESS TO S.R. 3, MAY HAVE DRIVES ACCESSING S.R. 3 CLOSED DURING PART OF, OR THE FULL DURATION OF CONSTRUCTION PER APPROVAL OF THE PROPERTY OWNER. WHENEVER POSSIBLE DRIVEWAYS SHALL BE CONSTRUCTED IN PORTIONS TO ALLOW ACCESS TO PROPERTIES AT ALL TIMES. WHENEVER DRIVEWAYS ARE TOO NARROW TO ACCOMMODATE CONTINUOUS ACCESS, THE CONTRACTOR SHALL CONTACT THE PROPERTY OWNER AND WORK OUT A TIME SCHEDULE FOR DRIVEWAY CONSTRUCTION THAT WILL CAUSE THE LEAST INCONVENIENCE TO THE PROPERTY OWNER.

FLAGGERS REQUIRED WHEN CONSTRUCTION ACTIVITY IS TO TAKE PLACE IN CLOSE PROXIMITY TO, OR ACROSS LANES OF TRAFFIC. FOR USE OF FLAGGERS SEE INDOT STANDARD DRAWINGS, STANDARD SPECIFICATIONS AND MUTCD FOR COMPLIANCE.

AREA OF CONSTRUCTION (NOT EXACT CONSTRUCTION LIMITS)

- LEGEND**
- FLAGGER (SEE M.O.T. GENERAL NOTES)
 - STANDARD DRUM
 - BARRICADE, TYPE III-B
 - TRAFFIC FLOW ARROW
 - CONSTRUCTION SIGNS, TYPE A, B OR C
 - FLASHING ARROW SIGN
 - 45 TEMPORARY PAVEMENT MARKING, SOLID, WHITE, 4"
 - 46 TEMPORARY PAVEMENT MARKING, SOLID, YELLOW, 4"
 - 47 TEMPORARY PAVEMENT MARKING, SOLID, WHITE, 24"
 - 48 TEMPORARY PAVEMENT MARKING, DOTTED, YELLOW, 4" (2' LINE, 4' SPACE)
 - 49 TEMPORARY PAVEMENT MARKING, DOTTED, WHITE, 4" (2' LINE, 4' SPACE)
 - TEMPORARY PAVEMENT MESSAGE MARKING, LANE INDICATION ARROW

RECOMMENDED FOR APPROVAL	DESIGN ENGINEER	DATE
DESIGNED: J.P.H.	DRAWN: J.P.H.	
CHECKED: J.L.B.	CHECKED: J.L.B.	

**INDIANA
DEPARTMENT OF TRANSPORTATION**

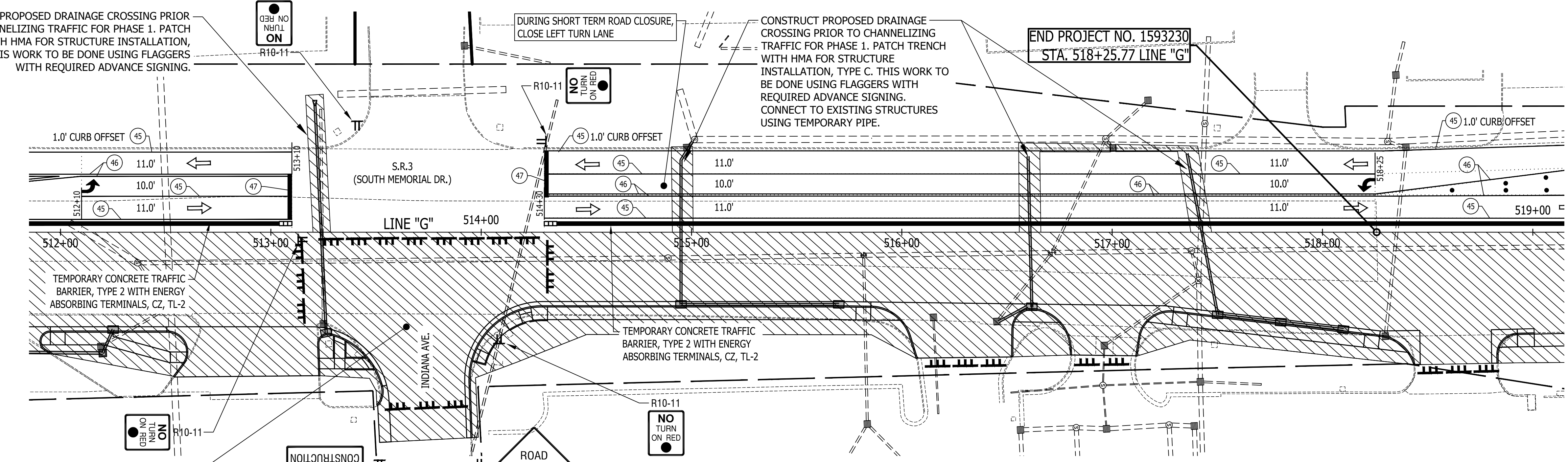
MOT PHASE 1 STAGE 2 PLAN SHEETS

HORIZONTAL SCALE	BRIDGE FILE
1" = 30'	N/A
VERTICAL SCALE	DESIGNATION
N/A	1593230
SURVEY BOOK	SHEETS
N/A	28 of 227
CONTRACT	PROJECT
R-39270	1593230

CONSTRUCT PROPOSED DRAINAGE CROSSING PRIOR TO CHANNELIZING TRAFFIC FOR PHASE 1. PATCH TRENCH WITH HMA FOR STRUCTURE INSTALLATION, TYPE C. THIS WORK TO BE DONE USING FLAGGERS WITH REQUIRED ADVANCE SIGNING.

CONSTRUCT PROPOSED DRAINAGE CROSSING PRIOR TO CHANNELIZING TRAFFIC FOR PHASE 1. PATCH TRENCH WITH HMA FOR STRUCTURE INSTALLATION, TYPE C. THIS WORK TO BE DONE USING FLAGGERS WITH REQUIRED ADVANCE SIGNING. CONNECT TO EXISTING STRUCTURES USING TEMPORARY PIPE.

END PROJECT NO. 1593230
STA: 518+25.77 LINE "G"



TEMPORARY CONCRETE TRAFFIC BARRIER, TYPE 2 WITH ENERGY ABSORBING TERMINALS, CZ, TL-2

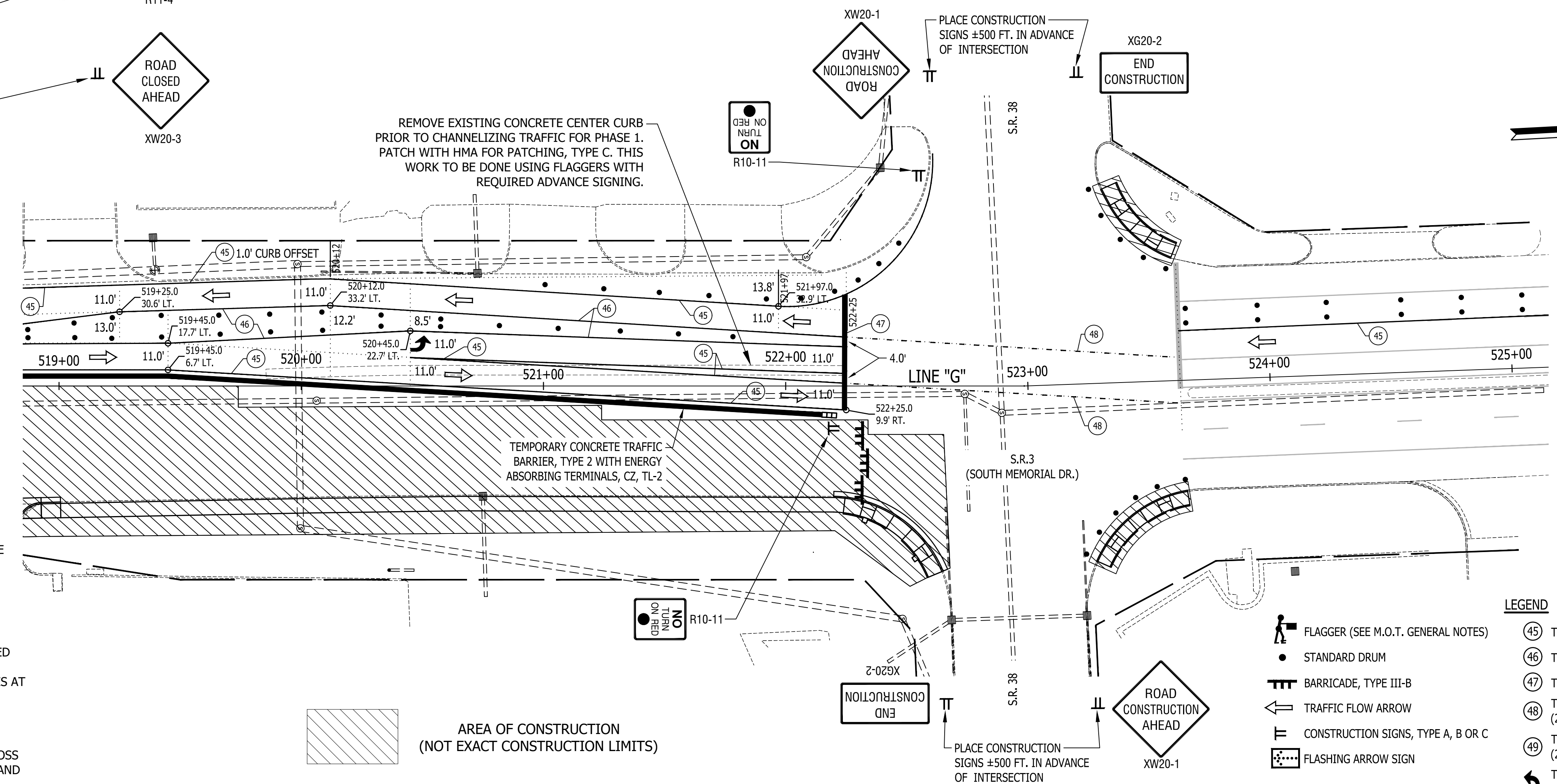
SHORT TERM ROAD CLOSURE, DURING CLOSURE PLACE BARRICADES WITH R11-2 (ROAD CLOSED) SIGN ASSEMBLIES.

PLACE CONSTRUCTION SIGNS ±200 FT. IN ADVANCE OF INTERSECTION WHEN ROAD IS OPEN TO TRAFFIC

DURING ROAD CLOSURE PLACE BARRICADES WITH R11-4 (ROAD CLOSED TO THRU TRAFFIC) SIGN ASSEMBLY ±300 FT. IN ADVANCE OF INTERSECTION

DURING ROAD CLOSURE PLACE ROAD CLOSED AHEAD SIGN ±800 FT. IN ADVANCE OF INTERSECTION

REMOVE EXISTING CONCRETE CENTER CURB PRIOR TO CHANNELIZING TRAFFIC FOR PHASE 1. PATCH WITH HMA FOR PATCHING, TYPE C. THIS WORK TO BE DONE USING FLAGGERS WITH REQUIRED ADVANCE SIGNING.



M.O.T. GENERAL NOTES

DESIGN SPEED = 35 M.P.H.

CONSTRUCT THE REQUIRED PORTIONS OF PROPOSED DRAINAGE THAT CROSS ROADWAY PRIOR TO CHANNELIZING TRAFFIC FOR PHASE 1. THIS WORK TO BE DONE USING FLAGGERS WITH REQUIRED ADVANCE SIGNING.

EXISTING PAVEMENT MARKINGS THAT CONFLICT WITH EACH MAINTENANCE OF TRAFFIC SCHEME SHALL BE REMOVED PRIOR TO CONSTRUCTION.

ACCESS TO ALL PROPERTIES SHALL BE MAINTAINED DURING ALL PHASES OF CONSTRUCTION. PROPERTIES WITH MULTIPLE, OR ALTERNATE ACCESS TO S.R. 3, MAY HAVE DRIVES ACCESSING S.R. 3 CLOSED DURING PART OF, OR THE FULL DURATION OF CONSTRUCTION PER APPROVAL OF THE PROPERTY OWNER. WHENEVER POSSIBLE DRIVEWAYS SHALL BE CONSTRUCTED IN PORTIONS TO ALLOW ACCESS TO PROPERTIES AT ALL TIMES. WHENEVER DRIVEWAYS ARE TOO NARROW TO ACCOMMODATE CONTINUOUS ACCESS, THE CONTRACTOR SHALL CONTACT THE PROPERTY OWNER AND WORK OUT A TIME SCHEDULE FOR DRIVEWAY CONSTRUCTION THAT WILL CAUSE THE LEAST INCONVENIENCE TO THE PROPERTY OWNER.

FLAGGERS REQUIRED WHEN CONSTRUCTION ACTIVITY IS TO TAKE PLACE IN CLOSE PROXIMITY TO, OR ACROSS LANES OF TRAFFIC. FOR USE OF FLAGGERS SEE INDOT STANDARD DRAWINGS, STANDARD SPECIFICATIONS AND MUTCD FOR COMPLIANCE.

LEGEND

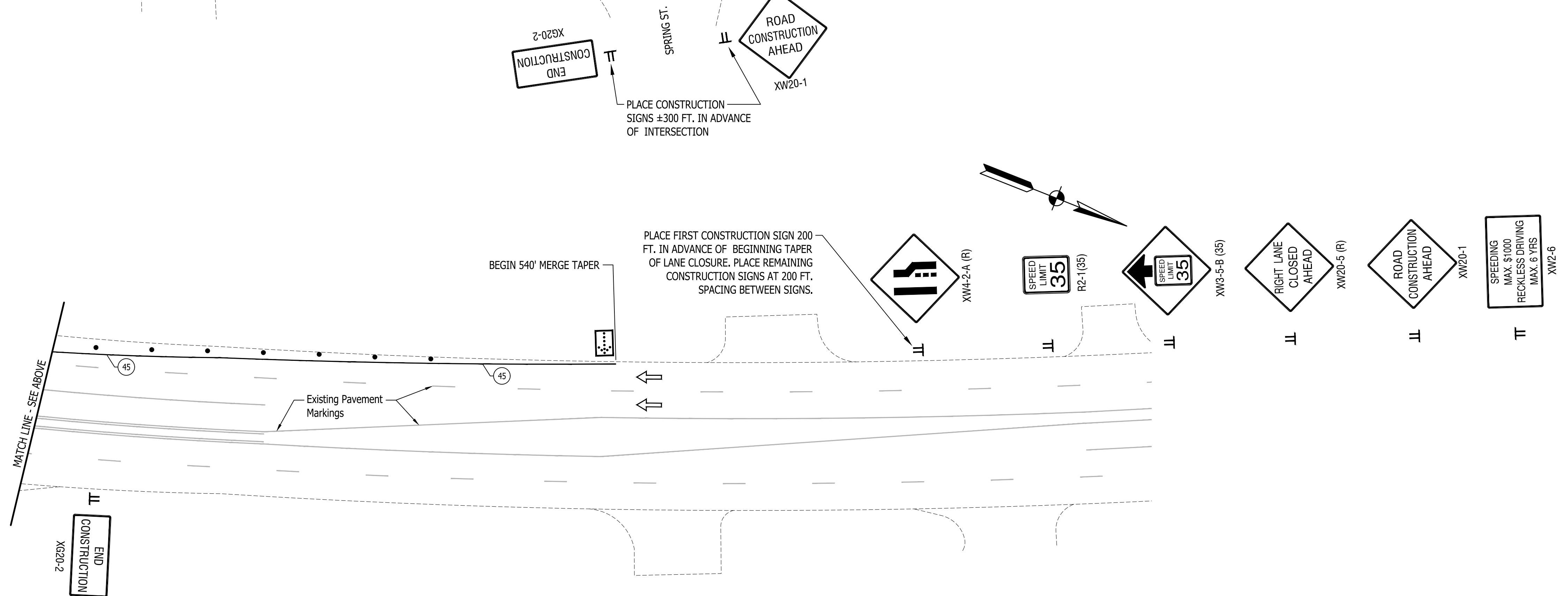
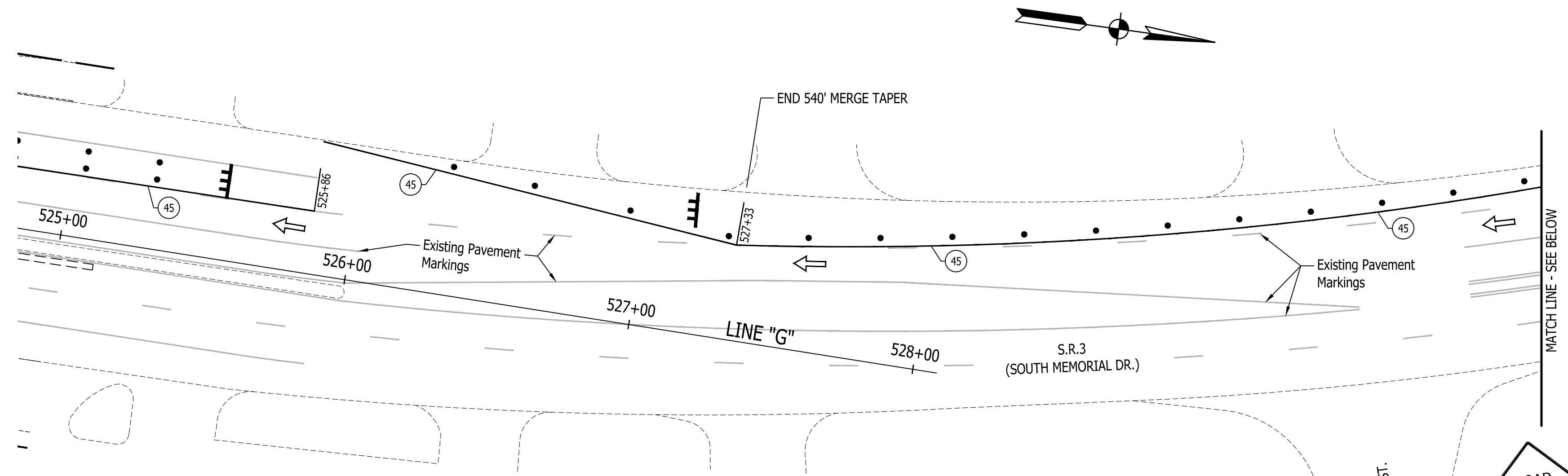
	FLAGGER (SEE M.O.T. GENERAL NOTES)		45 TEMPORARY PAVEMENT MARKING, SOLID, WHITE, 4"
	STANDARD DRUM		46 TEMPORARY PAVEMENT MARKING, SOLID, YELLOW, 4"
	BARRICADE, TYPE III-B		47 TEMPORARY PAVEMENT MARKING, SOLID, WHITE, 24"
	TRAFFIC FLOW ARROW		48 TEMPORARY PAVEMENT MARKING, DOTTED, YELLOW, 4" (2' LINE, 4' SPACE)
	CONSTRUCTION SIGNS, TYPE A, B OR C		49 TEMPORARY PAVEMENT MARKING, DOTTED, WHITE, 4" (2' LINE, 4' SPACE)
	FLASHING ARROW SIGN		TEMPORARY PAVEMENT MESSAGE MARKING, LANE INDICATION ARROW

RECOMMENDED FOR APPROVAL	DESIGN ENGINEER	DATE
DESIGNED: J.P.H.	DRAWN: J.P.H.	
CHECKED: J.L.B.	CHECKED: J.L.B.	

INDIANA DEPARTMENT OF TRANSPORTATION

MOT PHASE 1 STAGE 2 PLAN SHEETS

HORIZONTAL SCALE	BRIDGE FILE
1" = 30'	N/A
VERTICAL SCALE	DESIGNATION
N/A	1593230
SURVEY BOOK	SHEETS
N/A	29 of 227
CONTRACT	PROJECT
R-39270	1593230



M.O.T. GENERAL NOTES

DESIGN SPEED = 35 M.P.H.




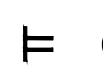








CONSTRUCT THE REQUIRED PORTIONS OF PROPOSED DRAINAGE THAT CROSS ROADWAY PRIOR TO CHANNELIZING TRAFFIC FOR PHASE 1. THIS WORK TO BE DONE USING FLAGGERS WITH REQUIRED ADVANCE SIGNING.

EXISTING PAVEMENT MARKINGS THAT CONFLICT WITH EACH MAINTENANCE OF TRAFFIC SCHEME SHALL BE REMOVED PRIOR TO CONSTRUCTION.

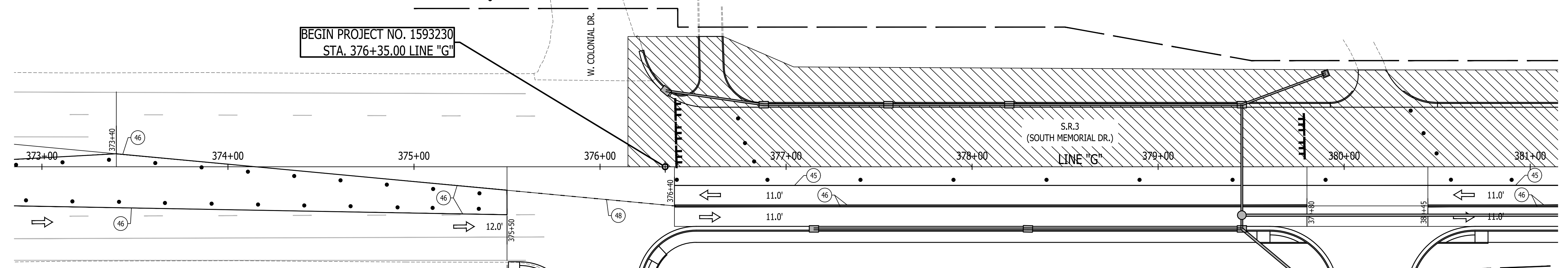
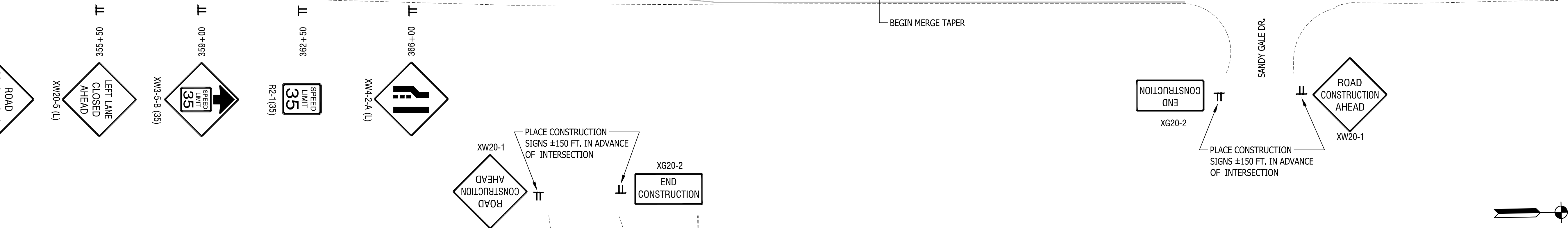
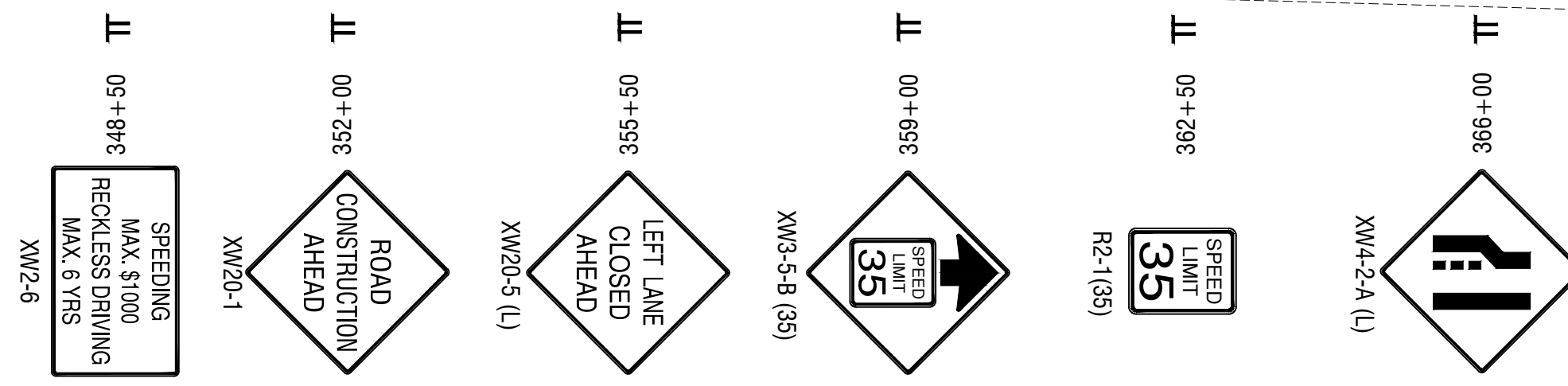
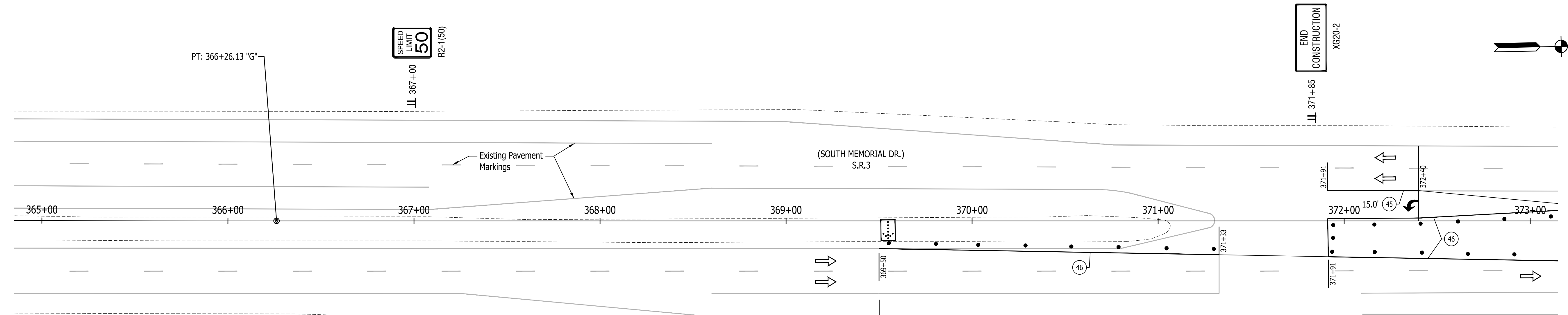
ACCESS TO ALL PROPERTIES SHALL BE MAINTAINED DURING ALL PHASES OF CONSTRUCTION. PROPERTIES WITH MULTIPLE, OR ALTERNATE ACCESS TO S.R. 3, MAY HAVE DRIVES ACCESSING S.R. 3 CLOSED DURING PART OF, OR THE FULL DURATION OF CONSTRUCTION PER APPROVAL OF THE PROPERTY OWNER. WHENEVER POSSIBLE DRIVEWAYS SHALL BE CONSTRUCTED IN PORTIONS TO ALLOW ACCESS TO PROPERTIES AT ALL TIMES. WHENEVER DRIVEWAYS ARE TOO NARROW TO ACCOMMODATE CONTINUOUS ACCESS, THE CONTRACTOR SHALL CONTACT THE PROPERTY OWNER AND WORK OUT A TIME SCHEDULE FOR DRIVEWAY CONSTRUCTION THAT WILL CAUSE THE LEAST INCONVENIENCE TO THE PROPERTY OWNER.

FLAGGERS REQUIRED WHEN CONSTRUCTION ACTIVITY IS TO TAKE PLACE IN CLOSE PROXIMITY TO, OR ACROSS LANES OF TRAFFIC. FOR USE OF FLAGGERS SEE INDOT STANDARD DRAWINGS, STANDARD SPECIFICATIONS AND MUTCD FOR COMPLIANCE.

 AREA OF CONSTRUCTION (NOT EXACT CONSTRUCTION LIMITS)

- LEGEND**
-  FLAGGER (SEE M.O.T. GENERAL NOTES)
 -  STANDARD DRUM
 -  BARRICADE, TYPE III-B
 -  TRAFFIC FLOW ARROW
 -  CONSTRUCTION SIGNS, TYPE A, B OR C
 -  FLASHING ARROW SIGN
 -  45 TEMPORARY PAVEMENT MARKING, SOLID, WHITE, 4"
 -  46 TEMPORARY PAVEMENT MARKING, SOLID, YELLOW, 4"
 -  47 TEMPORARY PAVEMENT MARKING, SOLID, WHITE, 24"
 -  48 TEMPORARY PAVEMENT MARKING, DOTTED, YELLOW, 4" (2' LINE, 4' SPACE)
 -  49 TEMPORARY PAVEMENT MARKING, DOTTED, WHITE, 4" (2' LINE, 4' SPACE)
 -  TEMPORARY PAVEMENT MESSAGE MARKING, LANE INDICATION ARROW

	RECOMMENDED FOR APPROVAL _____ DESIGN ENGINEER DATE	INDIANA DEPARTMENT OF TRANSPORTATION	HORIZONTAL SCALE 1" = 30' BRIDGE FILE N/A
	DESIGNED: J.P.H. DRAWN: J.P.H. CHECKED: J.L.B. CHECKED: J.L.B.	MOT PHASE 1 STAGE 2 PLAN SHEETS	VERTICAL SCALE N/A DESIGNATION 1593230
			SURVEY BOOK N/A SHEETS 30 of 227
			CONTRACT R-39270 PROJECT 1593230



M.O.T. GENERAL NOTES

DESIGN SPEED = 35 M.P.H.

CONSTRUCT THE REQUIRED PORTIONS OF PROPOSED DRAINAGE THAT CROSS ROADWAY PRIOR TO CHANNELIZING TRAFFIC FOR PHASE 1. THIS WORK TO BE DONE USING FLAGGERS WITH REQUIRED ADVANCE SIGNING.

EXISTING PAVEMENT MARKINGS THAT CONFLICT WITH EACH MAINTENANCE OF TRAFFIC SCHEME SHALL BE REMOVED PRIOR TO CONSTRUCTION.

ACCESS TO ALL PROPERTIES SHALL BE MAINTAINED DURING ALL PHASES OF CONSTRUCTION. PROPERTIES WITH MULTIPLE, OR ALTERNATE ACCESS TO S.R. 3, MAY HAVE DRIVES ACCESSING S.R. 3 CLOSED DURING PART OF, OR THE FULL DURATION OF CONSTRUCTION PER APPROVAL OF THE PROPERTY OWNER. WHENEVER POSSIBLE DRIVEWAYS SHALL BE CONSTRUCTED IN PORTIONS TO ALLOW ACCESS TO PROPERTIES AT ALL TIMES. WHENEVER DRIVEWAYS ARE TOO NARROW TO ACCOMMODATE CONTINUOUS ACCESS, THE CONTRACTOR SHALL CONTACT THE PROPERTY OWNER AND WORK OUT A TIME SCHEDULE FOR DRIVEWAY CONSTRUCTION THAT WILL CAUSE THE LEAST INCONVENIENCE TO THE PROPERTY OWNER.

FLAGGERS REQUIRED WHEN CONSTRUCTION ACTIVITY IS TO TAKE PLACE IN CLOSE PROXIMITY TO, OR ACROSS LANES OF TRAFFIC. FOR USE OF FLAGGERS SEE INDOT STANDARD DRAWINGS, STANDARD SPECIFICATIONS AND MUTCD FOR COMPLIANCE.

AREA OF CONSTRUCTION
(NOT EXACT CONSTRUCTION LIMITS)

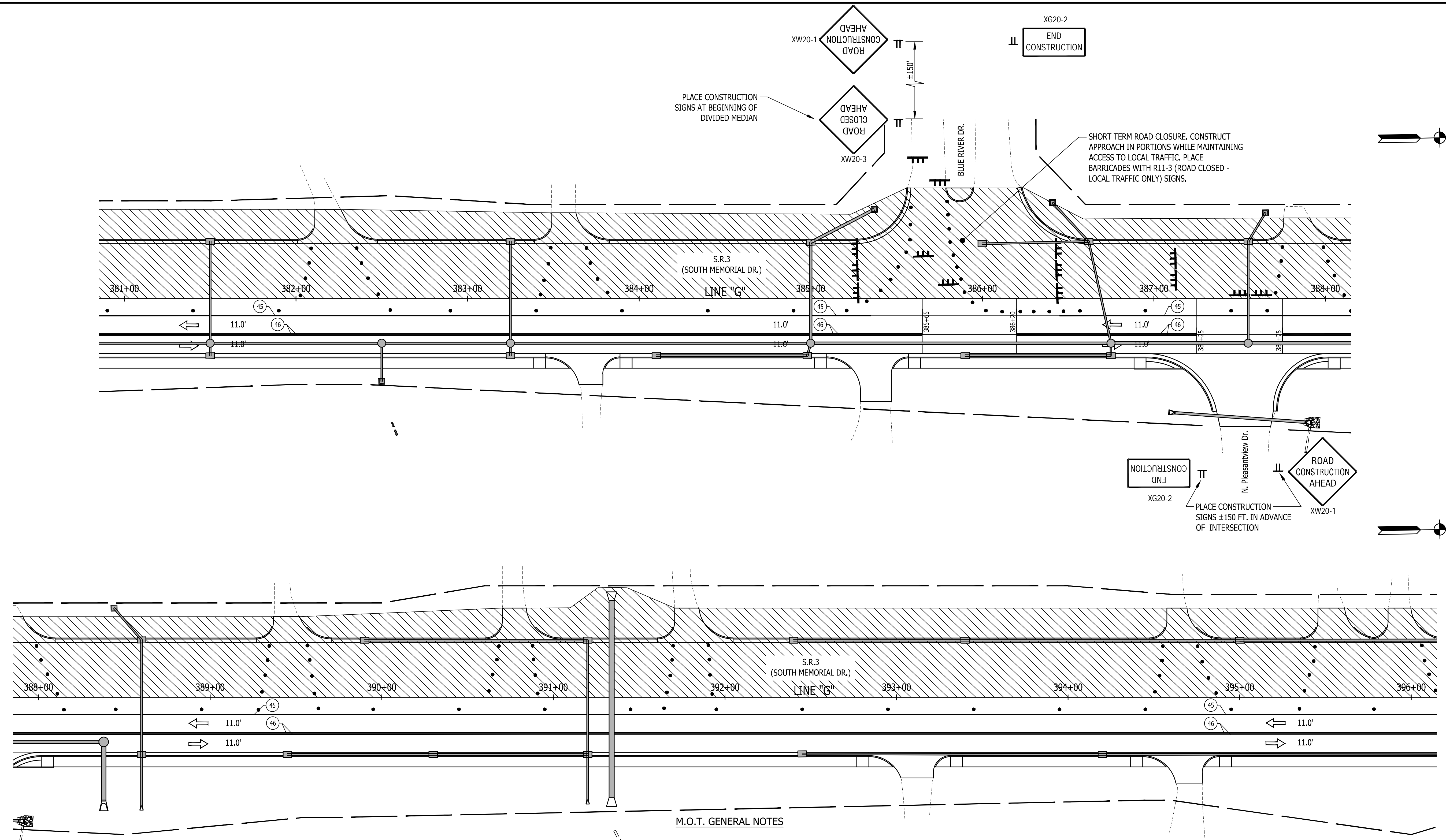
- LEGEND**
- FLAGGER (SEE M.O.T. GENERAL NOTES)
 - STANDARD DRUM
 - BARRICADE, TYPE III-B
 - TRAFFIC FLOW ARROW
 - CONSTRUCTION SIGNS, TYPE A, B OR C
 - FLASHING ARROW SIGN
 - 45 TEMPORARY PAVEMENT MARKING, SOLID, WHITE, 4"
 - 46 TEMPORARY PAVEMENT MARKING, SOLID, YELLOW, 4"
 - 47 TEMPORARY PAVEMENT MARKING, SOLID, WHITE, 24"
 - 48 TEMPORARY PAVEMENT MARKING, DOTTED, YELLOW, 4" (2' LINE, 4' SPACE)
 - 49 TEMPORARY PAVEMENT MARKING, DOTTED, WHITE, 4" (2' LINE, 4' SPACE)
 - TEMPORARY PAVEMENT MESSAGE MARKING, LANE INDICATION ARROW

RECOMMENDED FOR APPROVAL	DESIGN ENGINEER	DATE
DESIGNED: J.P.H.	DRAWN: J.P.H.	
CHECKED: J.L.B.	CHECKED: J.L.B.	

**INDIANA
DEPARTMENT OF TRANSPORTATION**

MOT PHASE 2 PLAN SHEETS

HORIZONTAL SCALE	BRIDGE FILE
1" = 30'	N/A
VERTICAL SCALE	DESIGNATION
N/A	1593230
SURVEY BOOK	SHEETS
N/A	31 of 227
CONTRACT	PROJECT
R-39270	1593230



M.O.T. GENERAL NOTES

DESIGN SPEED □ 35 M.P.H.

CONSTRUCT THE REQUIRED PORTIONS OF PROPOSED DRAINAGE THAT CROSS ROADWAY PRIOR TO CHANNELLING TRAFFIC FOR PHASE 1. THIS WORK TO BE DONE USING FLAGGERS WITH REQUIRED ADVANCE SIGNING.

EXISTING PAVEMENT MARKINGS THAT CONFLICT WITH EACH MAINTENANCE OF TRAFFIC SCHEME SHALL BE REMOVED PRIOR TO CONSTRUCTION.

ACCESS TO ALL PROPERTIES SHALL BE MAINTAINED DURING ALL PHASES OF CONSTRUCTION. PROPERTIES WITH MULTIPLE, OR ALTERNATE ACCESS TO S.R. 3, MAY HAVE DRIVES ACCESSING S.R. 3 CLOSED DURING PART OF, OR THE FULL DURATION OF CONSTRUCTION PER APPROVAL OF THE PROPERTY OWNER. WHENEVER POSSIBLE DRIVEWAYS SHALL BE CONSTRUCTED IN PORTIONS TO ALLOW ACCESS TO PROPERTIES AT ALL TIMES. WHENEVER DRIVEWAYS ARE TOO NARROW TO ACCOMMODATE CONTINUOUS ACCESS, THE CONTRACTOR SHALL CONTACT THE PROPERTY OWNER AND WORK OUT A TIME SCHEDULE FOR DRIVEWAY CONSTRUCTION THAT WILL CAUSE THE LEAST INCONVENIENCE TO THE PROPERTY OWNER.

FLAGGERS REQUIRED WHEN CONSTRUCTION ACTIVITY IS TO TAKE PLACE IN CLOSE PROXIMITY TO, OR ACROSS LANES OF TRAFFIC. FOR USE OF FLAGGERS SEE INDOT STANDARD DRAWINGS, STANDARD SPECIFICATIONS AND MUTCD FOR COMPLIANCE.

AREA OF CONSTRUCTION
(NOT EXACT CONSTRUCTION LIMITS)

- LEGEND**
- FLAGGER (SEE M.O.T. GENERAL NOTES)
 - STANDARD DRUM
 - BARRICADE, TYPE III-B
 - TRAFFIC FLOW ARROW
 - CONSTRUCTION SIGNS, TYPE A, B OR C
 - FLASHING ARROW SIGN

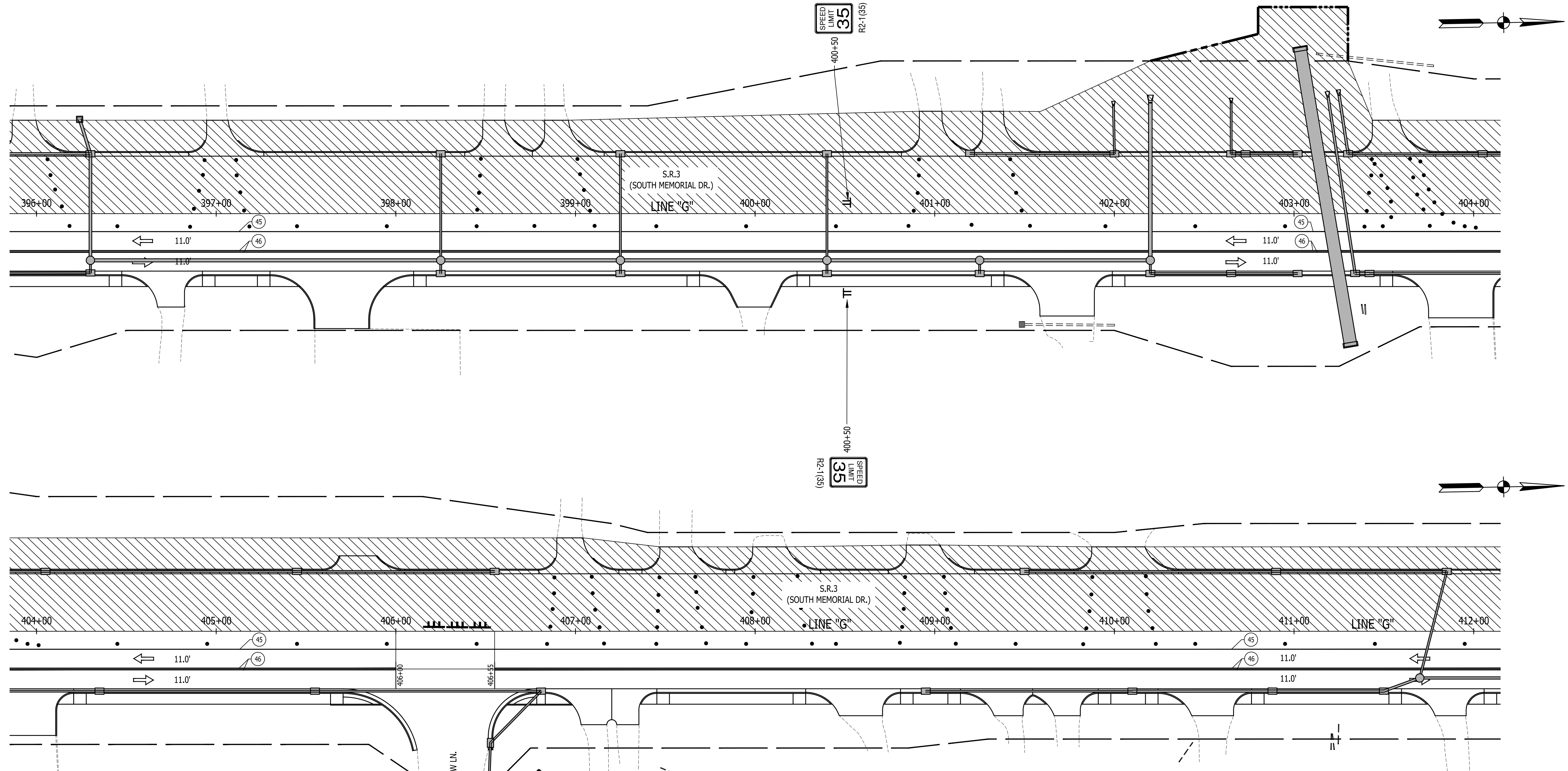
- 45 TEMPORARY PAVEMENT MARKING, SOLID, WHITE, 4"
- 46 TEMPORARY PAVEMENT MARKING, SOLID, YELLOW, 4"
- 47 TEMPORARY PAVEMENT MARKING, SOLID, WHITE, 24"
- 48 TEMPORARY PAVEMENT MARKING, DOTTED, YELLOW, 4" (2' LINE, 4' SPACE)
- 49 TEMPORARY PAVEMENT MARKING, DOTTED, WHITE, 4" (2' LINE, 4' SPACE)
- TEMPORARY PAVEMENT MESSAGE MARKING, LANE INDICATION ARROW

RECOMMENDED FOR APPROVAL _____		DESIGN ENGINEER _____ DATE _____	
DESIGNED: J.P.H.	DRAWN: J.P.H.		
CHECKED: J.L.B.	CHECKED: J.L.B.		

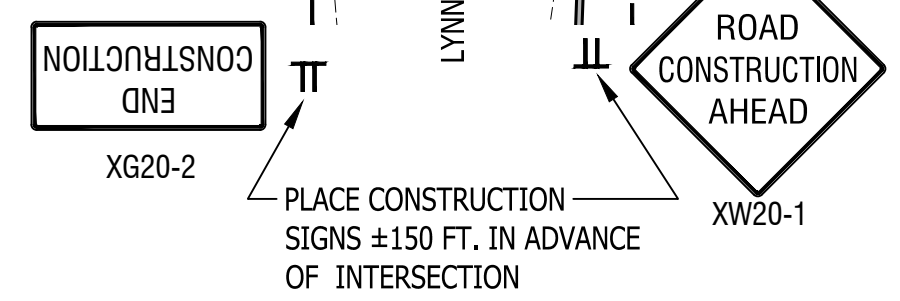
**INDIANA
DEPARTMENT OF TRANSPORTATION**

MOT PHASE 2 PLAN SHEETS

HORIZONTAL SCALE 1" = 30'	BRIDGE FILE N/A
VERTICAL SCALE N/A	DESIGNATION 1593230
SURVEY BOOK N/A	SHEETS 32 of 227
CONTRACT R-39270	PROJECT 1593230



AREA OF CONSTRUCTION
(NOT EXACT CONSTRUCTION LIMITS)



M.O.T. GENERAL NOTES

DESIGN SPEED = 35 M.P.H.

CONSTRUCT THE REQUIRED PORTIONS OF PROPOSED DRAINAGE THAT CROSS ROADWAY PRIOR TO CHANNELIZING TRAFFIC FOR PHASE 1. THIS WORK TO BE DONE USING FLAGGERS WITH REQUIRED ADVANCE SIGNING.

EXISTING PAVEMENT MARKINGS THAT CONFLICT WITH EACH MAINTENANCE OF TRAFFIC SCHEME SHALL BE REMOVED PRIOR TO CONSTRUCTION.

ACCESS TO ALL PROPERTIES SHALL BE MAINTAINED DURING ALL PHASES OF CONSTRUCTION. PROPERTIES WITH MULTIPLE, OR ALTERNATE ACCESS TO S.R. 3, MAY HAVE DRIVES ACCESSING S.R. 3 CLOSED DURING PART OF, OR THE FULL DURATION OF CONSTRUCTION PER APPROVAL OF THE PROPERTY OWNER. WHENEVER POSSIBLE DRIVEWAYS SHALL BE CONSTRUCTED IN PORTIONS TO ALLOW ACCESS TO PROPERTIES AT ALL TIMES. WHENEVER DRIVEWAYS ARE TOO NARROW TO ACCOMMODATE CONTINUOUS ACCESS, THE CONTRACTOR SHALL CONTACT THE PROPERTY OWNER AND WORK OUT A TIME SCHEDULE FOR DRIVEWAY CONSTRUCTION THAT WILL CAUSE THE LEAST INCONVENIENCE TO THE PROPERTY OWNER.

FLAGGERS REQUIRED WHEN CONSTRUCTION ACTIVITY IS TO TAKE PLACE IN CLOSE PROXIMITY TO, OR ACROSS LANES OF TRAFFIC. FOR USE OF FLAGGERS SEE INDOT STANDARD DRAWINGS, STANDARD SPECIFICATIONS AND MUTCD FOR COMPLIANCE.

- LEGEND**
- FLAGGER (SEE M.O.T. GENERAL NOTES)
 - STANDARD DRUM
 - BARRICADE, TYPE III-B
 - TRAFFIC FLOW ARROW
 - CONSTRUCTION SIGNS, TYPE A, B OR C
 - FLASHING ARROW SIGN

- 45 TEMPORARY PAVEMENT MARKING, SOLID, WHITE, 4"
- 46 TEMPORARY PAVEMENT MARKING, SOLID, YELLOW, 4"
- 47 TEMPORARY PAVEMENT MARKING, SOLID, WHITE, 24"
- 48 TEMPORARY PAVEMENT MARKING, DOTTED, YELLOW, 4" (2' LINE, 4' SPACE)
- 49 TEMPORARY PAVEMENT MARKING, DOTTED, WHITE, 4" (2' LINE, 4' SPACE)
- TEMPORARY PAVEMENT MESSAGE MARKING, LANE INDICATION ARROW

RECOMMENDED FOR APPROVAL _____		DESIGN ENGINEER _____ DATE _____	
DESIGNED: J.P.H.	DRAWN: J.P.H.		
CHECKED: J.L.B.	CHECKED: J.L.B.		

**INDIANA
DEPARTMENT OF TRANSPORTATION**

MOT PHASE 2 PLAN SHEETS

HORIZONTAL SCALE 1" = 30'	BRIDGE FILE N/A
VERTICAL SCALE N/A	DESIGNATION 1593230
SURVEY BOOK N/A	SHEETS 33 of 227
CONTRACT R-39270	PROJECT 1593230

M.O.T. GENERAL NOTES

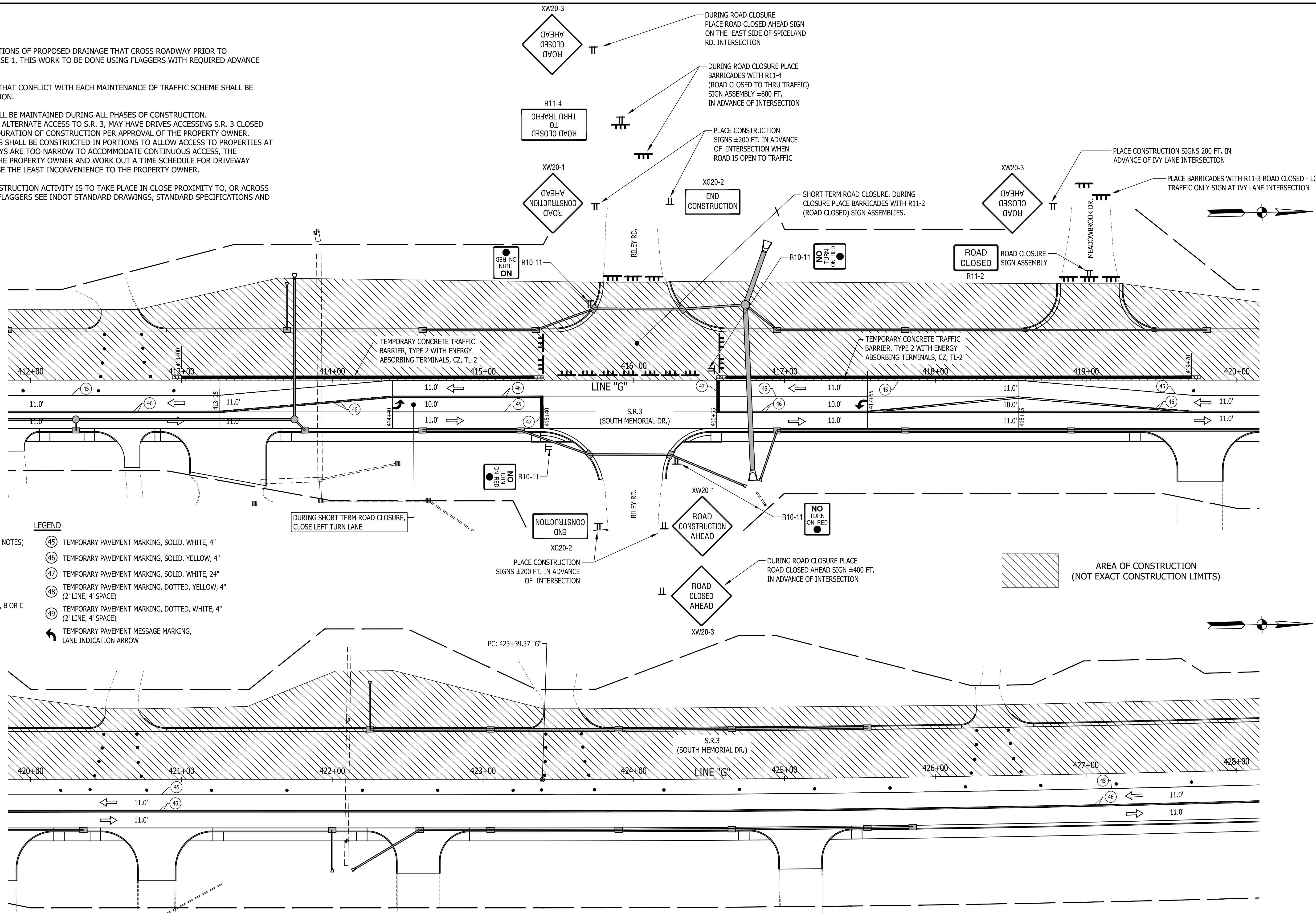
DESIGN SPEED = 35 M.P.H.

CONSTRUCT THE REQUIRED PORTIONS OF PROPOSED DRAINAGE THAT CROSS ROADWAY PRIOR TO CHANNELIZING TRAFFIC FOR PHASE 1. THIS WORK TO BE DONE USING FLAGGERS WITH REQUIRED ADVANCE SIGNING.

EXISTING PAVEMENT MARKINGS THAT CONFLICT WITH EACH MAINTENANCE OF TRAFFIC SCHEME SHALL BE REMOVED PRIOR TO CONSTRUCTION.

ACCESS TO ALL PROPERTIES SHALL BE MAINTAINED DURING ALL PHASES OF CONSTRUCTION. PROPERTIES WITH MULTIPLE, OR ALTERNATE ACCESS TO S.R. 3, MAY HAVE DRIVES ACCESSING S.R. 3 CLOSED DURING PART OF, OR THE FULL DURATION OF CONSTRUCTION PER APPROVAL OF THE PROPERTY OWNER. WHENEVER POSSIBLE DRIVEWAYS SHALL BE CONSTRUCTED IN PORTIONS TO ALLOW ACCESS TO PROPERTIES AT ALL TIMES. WHENEVER DRIVEWAYS ARE TOO NARROW TO ACCOMMODATE CONTINUOUS ACCESS, THE CONTRACTOR SHALL CONTACT THE PROPERTY OWNER AND WORK OUT A TIME SCHEDULE FOR DRIVEWAY CONSTRUCTION THAT WILL CAUSE THE LEAST INCONVENIENCE TO THE PROPERTY OWNER.

FLAGGERS REQUIRED WHEN CONSTRUCTION ACTIVITY IS TO TAKE PLACE IN CLOSE PROXIMITY TO, OR ACROSS LANES OF TRAFFIC. FOR USE OF FLAGGERS SEE INDOT STANDARD DRAWINGS, STANDARD SPECIFICATIONS AND MUTCD FOR COMPLIANCE.



LEGEND

- FLAGGER (SEE M.O.T. GENERAL NOTES)
- STANDARD DRUM
- BARRICADE, TYPE III-B
- TRAFFIC FLOW ARROW
- CONSTRUCTION SIGNS, TYPE A, B OR C
- FLASHING ARROW SIGN
- (45) TEMPORARY PAVEMENT MARKING, SOLID, WHITE, 4"
- (46) TEMPORARY PAVEMENT MARKING, SOLID, YELLOW, 4"
- (47) TEMPORARY PAVEMENT MARKING, SOLID, WHITE, 24" (2' LINE, 4' SPACE)
- (48) TEMPORARY PAVEMENT MARKING, DOTTED, YELLOW, 4" (2' LINE, 4' SPACE)
- (49) TEMPORARY PAVEMENT MARKING, DOTTED, WHITE, 4" (2' LINE, 4' SPACE)
- TEMPORARY PAVEMENT MESSAGE MARKING, LANE INDICATION ARROW

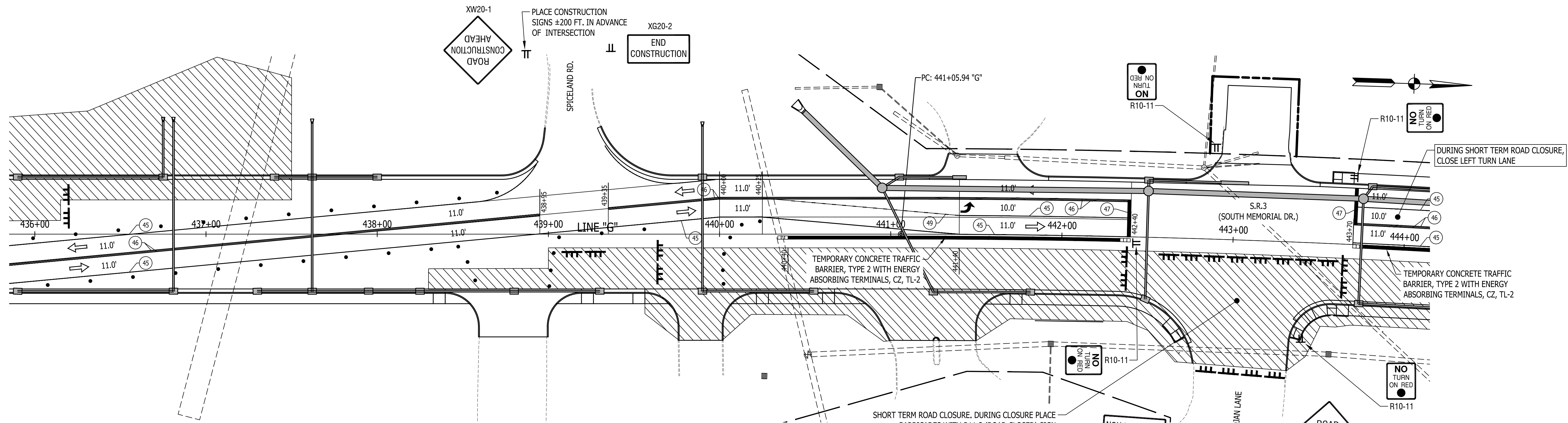
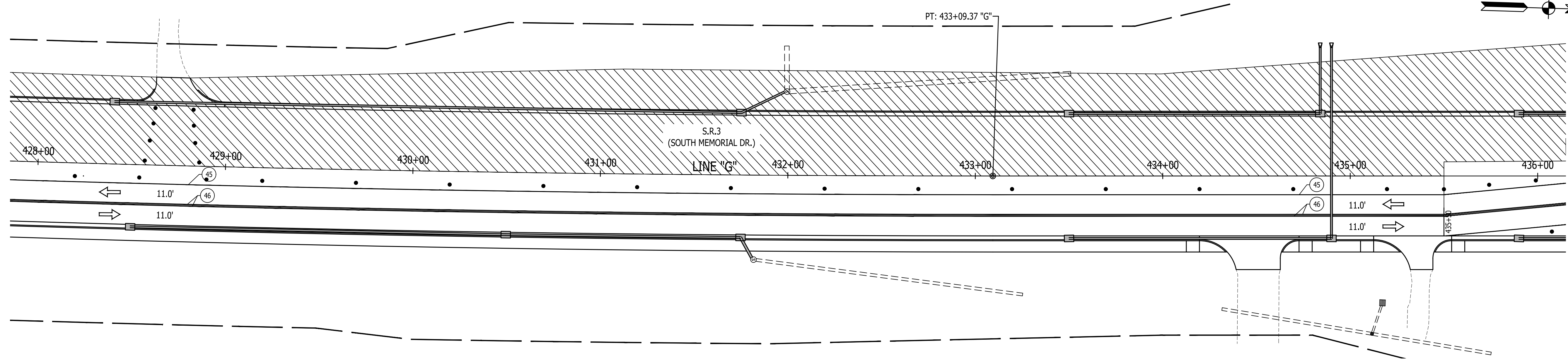
AREA OF CONSTRUCTION (NOT EXACT CONSTRUCTION LIMITS)

RECOMMENDED FOR APPROVAL	DESIGN ENGINEER	DATE
DESIGNED: J.P.H.	DRAWN: J.P.H.	
CHECKED: J.L.B.	CHECKED: J.L.B.	

INDIANA DEPARTMENT OF TRANSPORTATION

MOT PHASE 2 PLAN SHEETS

HORIZONTAL SCALE	BRIDGE FILE
1" = 30'	N/A
VERTICAL SCALE	DESIGNATION
N/A	1593230
SURVEY BOOK	SHEETS
N/A	34 of 227
CONTRACT	PROJECT
R-39270	1593230



M.O.T. GENERAL NOTES

DESIGN SPEED = 35 M.P.H.













CONSTRUCT THE REQUIRED PORTIONS OF PROPOSED DRAINAGE THAT CROSS ROADWAY PRIOR TO CHANNELIZING TRAFFIC FOR PHASE 1. THIS WORK TO BE DONE USING FLAGGERS WITH REQUIRED ADVANCE SIGNING.

EXISTING PAVEMENT MARKINGS THAT CONFLICT WITH EACH MAINTENANCE OF TRAFFIC SCHEME SHALL BE REMOVED PRIOR TO CONSTRUCTION.

ACCESS TO ALL PROPERTIES SHALL BE MAINTAINED DURING ALL PHASES OF CONSTRUCTION. PROPERTIES WITH MULTIPLE, OR ALTERNATE ACCESS TO S.R. 3, MAY HAVE DRIVES ACCESSING S.R. 3 CLOSED DURING PART OF, OR THE FULL DURATION OF CONSTRUCTION PER APPROVAL OF THE PROPERTY OWNER. WHENEVER POSSIBLE DRIVEWAYS SHALL BE CONSTRUCTED IN PORTIONS TO ALLOW ACCESS TO PROPERTIES AT ALL TIMES. WHENEVER DRIVEWAYS ARE TOO NARROW TO ACCOMMODATE CONTINUOUS ACCESS, THE CONTRACTOR SHALL CONTACT THE PROPERTY OWNER AND WORK OUT A TIME SCHEDULE FOR DRIVEWAY CONSTRUCTION THAT WILL CAUSE THE LEAST INCONVENIENCE TO THE PROPERTY OWNER.

FLAGGERS REQUIRED WHEN CONSTRUCTION ACTIVITY IS TO TAKE PLACE IN CLOSE PROXIMITY TO, OR ACROSS LANES OF TRAFFIC. FOR USE OF FLAGGERS SEE INDOT STANDARD DRAWINGS, STANDARD SPECIFICATIONS AND MUTCD FOR COMPLIANCE.

 AREA OF CONSTRUCTION (NOT EXACT CONSTRUCTION LIMITS)

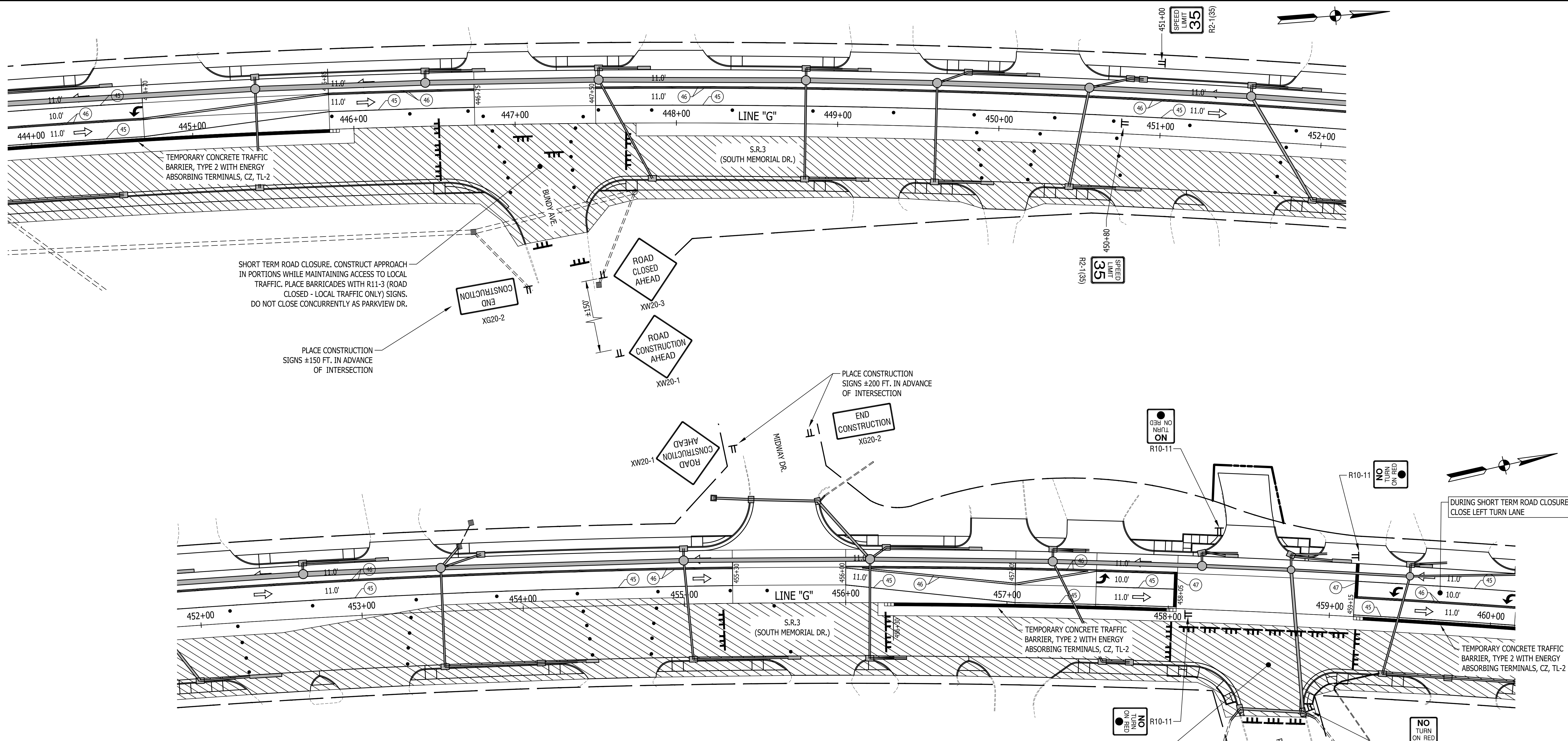
- LEGEND**
-  FLAGGER (SEE M.O.T. GENERAL NOTES)
 -  STANDARD DRUM
 -  BARRICADE, TYPE III-B
 -  TRAFFIC FLOW ARROW
 -  CONSTRUCTION SIGNS, TYPE A, B OR C
 -  FLASHING ARROW SIGN
 -  (45) TEMPORARY PAVEMENT MARKING, SOLID, WHITE, 4"
 -  (46) TEMPORARY PAVEMENT MARKING, SOLID, YELLOW, 4"
 -  (47) TEMPORARY PAVEMENT MARKING, SOLID, WHITE, 24"
 -  (48) TEMPORARY PAVEMENT MARKING, DOTTED, YELLOW, 4" (2' LINE, 4' SPACE)
 -  (49) TEMPORARY PAVEMENT MARKING, DOTTED, WHITE, 4" (2' LINE, 4' SPACE)
 -  TEMPORARY PAVEMENT MESSAGE MARKING, LANE INDICATION ARROW

RECOMMENDED FOR APPROVAL	DESIGN ENGINEER	DATE
DESIGNED: J.P.H.	DRAWN: J.P.H.	
CHECKED: J.L.B.	CHECKED: J.L.B.	

INDIANA DEPARTMENT OF TRANSPORTATION

MOT PHASE 2 PLAN SHEETS

HORIZONTAL SCALE	BRIDGE FILE
1" = 30'	N/A
VERTICAL SCALE	DESIGNATION
N/A	1593230
SURVEY BOOK	SHEETS
N/A	35 of 227
CONTRACT	PROJECT
R-39270	1593230



M.O.T. GENERAL NOTES

DESIGN SPEED = 35 M.P.H.

CONSTRUCT THE REQUIRED PORTIONS OF PROPOSED DRAINAGE THAT CROSS ROADWAY PRIOR TO CHANNELIZING TRAFFIC FOR PHASE 1. THIS WORK TO BE DONE USING FLAGGERS WITH REQUIRED ADVANCE SIGNING.

EXISTING PAVEMENT MARKINGS THAT CONFLICT WITH EACH MAINTENANCE OF TRAFFIC SCHEME SHALL BE REMOVED PRIOR TO CONSTRUCTION.

ACCESS TO ALL PROPERTIES SHALL BE MAINTAINED DURING ALL PHASES OF CONSTRUCTION. PROPERTIES WITH MULTIPLE, OR ALTERNATE ACCESS TO S.R. 3, MAY HAVE DRIVES ACCESSING S.R. 3 CLOSED DURING PART OF, OR THE FULL DURATION OF CONSTRUCTION PER APPROVAL OF THE PROPERTY OWNER. WHENEVER POSSIBLE DRIVEWAYS SHALL BE CONSTRUCTED IN PORTIONS TO ALLOW ACCESS TO PROPERTIES AT ALL TIMES. WHENEVER DRIVEWAYS ARE TOO NARROW TO ACCOMMODATE CONTINUOUS ACCESS, THE CONTRACTOR SHALL CONTACT THE PROPERTY OWNER AND WORK OUT A TIME SCHEDULE FOR DRIVEWAY CONSTRUCTION THAT WILL CAUSE THE LEAST INCONVENIENCE TO THE PROPERTY OWNER.

FLAGGERS REQUIRED WHEN CONSTRUCTION ACTIVITY IS TO TAKE PLACE IN CLOSE PROXIMITY TO, OR ACROSS LANES OF TRAFFIC. FOR USE OF FLAGGERS SEE INDOT STANDARD DRAWINGS, STANDARD SPECIFICATIONS AND MUTCD FOR COMPLIANCE.

AREA OF CONSTRUCTION (NOT EXACT CONSTRUCTION LIMITS)

- FLAGGER (SEE M.O.T. GENERAL NOTES)
- STANDARD DRUM
- BARRICADE, TYPE III-B
- TRAFFIC FLOW ARROW
- CONSTRUCTION SIGNS, TYPE A, B OR C
- FLASHING ARROW SIGN

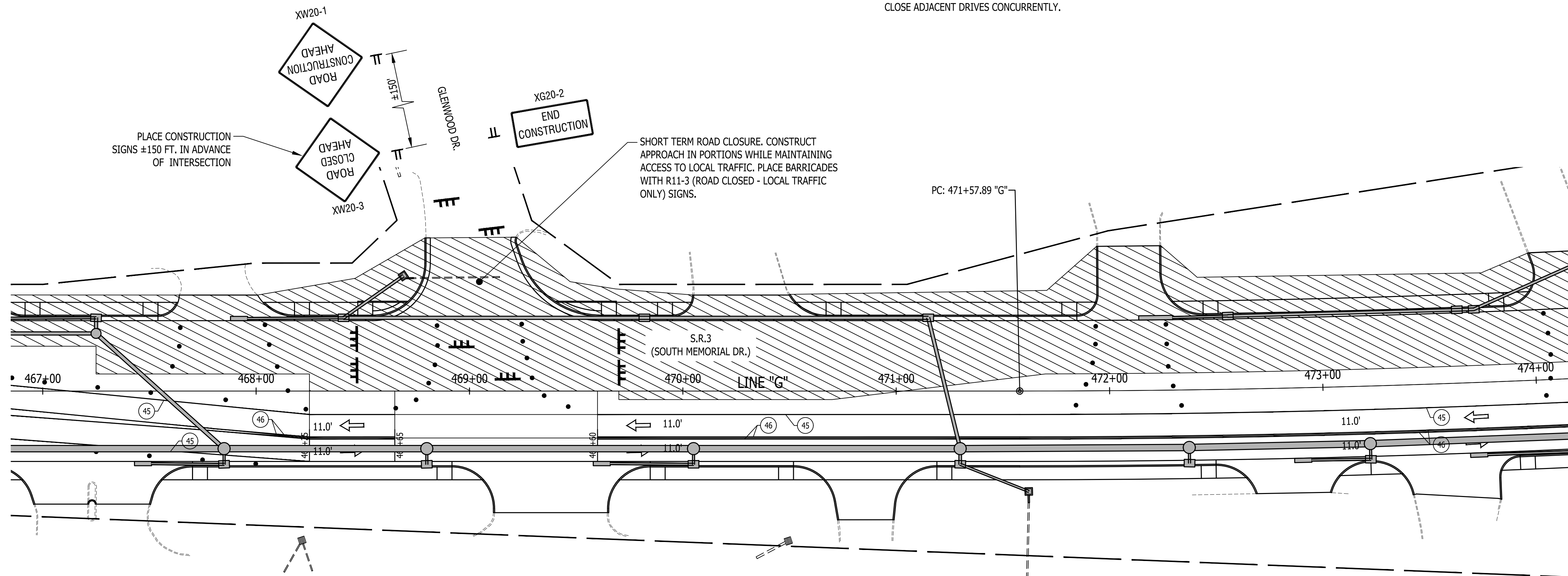
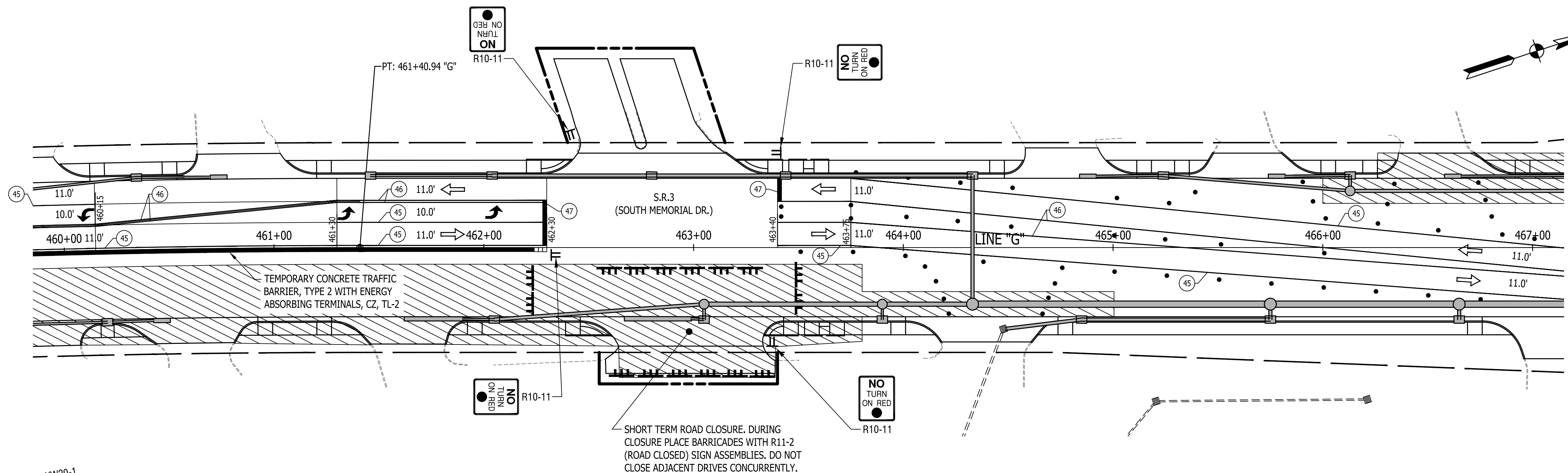
- LEGEND**
- 45 TEMPORARY PAVEMENT MARKING, SOLID, WHITE, 4"
 - 46 TEMPORARY PAVEMENT MARKING, SOLID, YELLOW, 4"
 - 47 TEMPORARY PAVEMENT MARKING, SOLID, WHITE, 24"
 - 48 TEMPORARY PAVEMENT MARKING, DOTTED, YELLOW, 4" (2' LINE, 4' SPACE)
 - 49 TEMPORARY PAVEMENT MARKING, DOTTED, WHITE, 4" (2' LINE, 4' SPACE)
 - TEMPORARY PAVEMENT MESSAGE MARKING, LANE INDICATION ARROW

RECOMMENDED FOR APPROVAL	DESIGN ENGINEER	DATE
DESIGNED:	J.P.H.	DRAWN: J.P.H.
CHECKED:	J.L.B.	CHECKED: J.L.B.

INDIANA DEPARTMENT OF TRANSPORTATION

MOT PHASE 2 PLAN SHEETS

HORIZONTAL SCALE	BRIDGE FILE
1" = 30'	N/A
VERTICAL SCALE	DESIGNATION
N/A	1593230
SURVEY BOOK	SHEETS
N/A	36 of 227
CONTRACT	PROJECT
R-39270	1593230



M.O.T. GENERAL NOTES

DESIGN SPEED = 35 M.P.H.

CONSTRUCT THE REQUIRED PORTIONS OF PROPOSED DRAINAGE THAT CROSS ROADWAY PRIOR TO CHANNELIZING TRAFFIC FOR PHASE 1. THIS WORK TO BE DONE USING FLAGGERS WITH REQUIRED ADVANCE SIGNING.

EXISTING PAVEMENT MARKINGS THAT CONFLICT WITH EACH MAINTENANCE OF TRAFFIC SCHEME SHALL BE REMOVED PRIOR TO CONSTRUCTION.

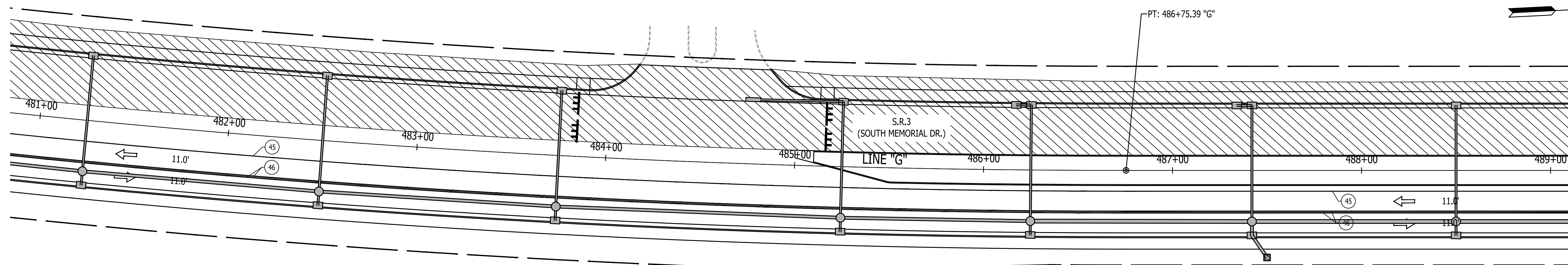
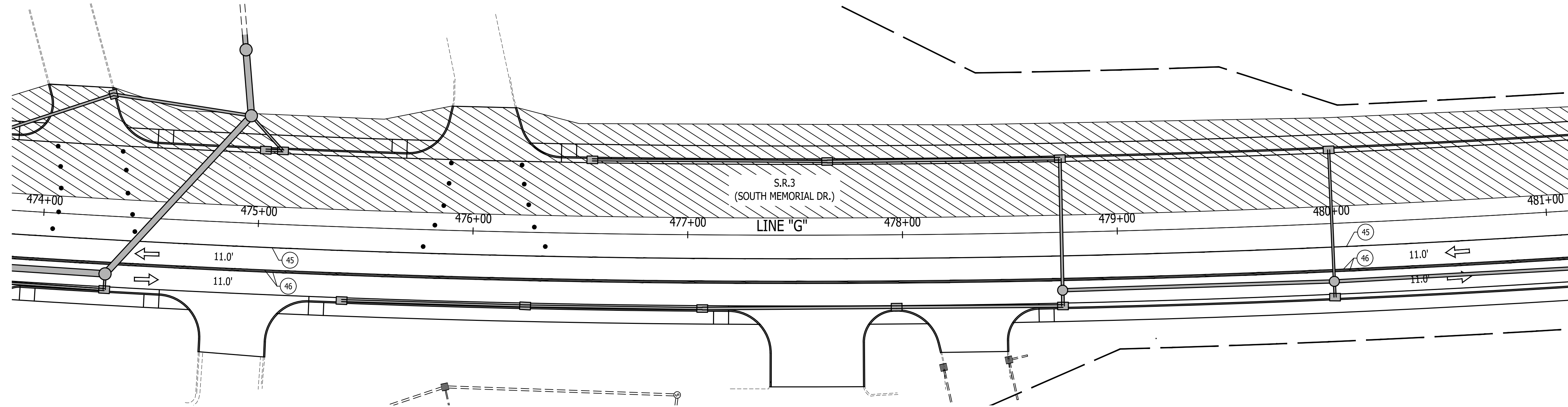
ACCESS TO ALL PROPERTIES SHALL BE MAINTAINED DURING ALL PHASES OF CONSTRUCTION. PROPERTIES WITH MULTIPLE, OR ALTERNATE ACCESS TO S.R. 3, MAY HAVE DRIVES ACCESSING S.R. 3 CLOSED DURING PART OF, OR THE FULL DURATION OF CONSTRUCTION PER APPROVAL OF THE PROPERTY OWNER. WHENEVER POSSIBLE DRIVEWAYS SHALL BE CONSTRUCTED IN PORTIONS TO ALLOW ACCESS TO PROPERTIES AT ALL TIMES. WHENEVER DRIVEWAYS ARE TOO NARROW TO ACCOMMODATE CONTINUOUS ACCESS, THE CONTRACTOR SHALL CONTACT THE PROPERTY OWNER AND WORK OUT A TIME SCHEDULE FOR DRIVEWAY CONSTRUCTION THAT WILL CAUSE THE LEAST INCONVENIENCE TO THE PROPERTY OWNER.

FLAGGERS REQUIRED WHEN CONSTRUCTION ACTIVITY IS TO TAKE PLACE IN CLOSE PROXIMITY TO, OR ACROSS LANES OF TRAFFIC. FOR USE OF FLAGGERS SEE INDOT STANDARD DRAWINGS, STANDARD SPECIFICATIONS AND MUTCD FOR COMPLIANCE.

AREA OF CONSTRUCTION
(NOT EXACT CONSTRUCTION LIMITS)

- LEGEND**
- FLAGGER (SEE M.O.T. GENERAL NOTES)
 - STANDARD DRUM
 - BARRICADE, TYPE III-B
 - TRAFFIC FLOW ARROW
 - CONSTRUCTION SIGNS, TYPE A, B OR C
 - FLASHING ARROW SIGN
 - 45 TEMPORARY PAVEMENT MARKING, SOLID, WHITE, 4"
 - 46 TEMPORARY PAVEMENT MARKING, SOLID, YELLOW, 4"
 - 47 TEMPORARY PAVEMENT MARKING, SOLID, WHITE, 24"
 - 48 TEMPORARY PAVEMENT MARKING, DOTTED, YELLOW, 4" (2' LINE, 4' SPACE)
 - 49 TEMPORARY PAVEMENT MARKING, DOTTED, WHITE, 4" (2' LINE, 4' SPACE)
 - TEMPORARY PAVEMENT MESSAGE MARKING, LANE INDICATION ARROW

RECOMMENDED FOR APPROVAL	DESIGN ENGINEER		DATE		INDIANA DEPARTMENT OF TRANSPORTATION	HORIZONTAL SCALE	BRIDGE FILE
	DESIGNED: J.P.H.		DRAWN: J.P.H.			1" = 30'	N/A
CHECKED: J.L.B.	CHECKED: J.L.B.				MOT PHASE 2 PLAN SHEETS	VERTICAL SCALE	DESIGNATION
				N/A		1593230	
				SURVEY BOOK		SHEETS	
				N/A	37 of 227		
				CONTRACT	PROJECT		
				R-39270	1593230		



M.O.T. GENERAL NOTES

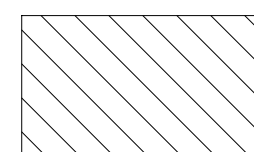
DESIGN SPEED = 35 M.P.H.

CONSTRUCT THE REQUIRED PORTIONS OF PROPOSED DRAINAGE THAT CROSS ROADWAY PRIOR TO CHANNELIZING TRAFFIC FOR PHASE 1. THIS WORK TO BE DONE USING FLAGGERS WITH REQUIRED ADVANCE SIGNING.

EXISTING PAVEMENT MARKINGS THAT CONFLICT WITH EACH MAINTENANCE OF TRAFFIC SCHEME SHALL BE REMOVED PRIOR TO CONSTRUCTION.

ACCESS TO ALL PROPERTIES SHALL BE MAINTAINED DURING ALL PHASES OF CONSTRUCTION. PROPERTIES WITH MULTIPLE, OR ALTERNATE ACCESS TO S.R. 3, MAY HAVE DRIVES ACCESSING S.R. 3 CLOSED DURING PART OF, OR THE FULL DURATION OF CONSTRUCTION PER APPROVAL OF THE PROPERTY OWNER. WHENEVER POSSIBLE DRIVEWAYS SHALL BE CONSTRUCTED IN PORTIONS TO ALLOW ACCESS TO PROPERTIES AT ALL TIMES. WHENEVER DRIVEWAYS ARE TOO NARROW TO ACCOMMODATE CONTINUOUS ACCESS, THE CONTRACTOR SHALL CONTACT THE PROPERTY OWNER AND WORK OUT A TIME SCHEDULE FOR DRIVEWAY CONSTRUCTION THAT WILL CAUSE THE LEAST INCONVENIENCE TO THE PROPERTY OWNER.

FLAGGERS REQUIRED WHEN CONSTRUCTION ACTIVITY IS TO TAKE PLACE IN CLOSE PROXIMITY TO, OR ACROSS LANES OF TRAFFIC. FOR USE OF FLAGGERS SEE INDOT STANDARD DRAWINGS, STANDARD SPECIFICATIONS AND MUTCD FOR COMPLIANCE.



AREA OF CONSTRUCTION
(NOT EXACT CONSTRUCTION LIMITS)

- FLAGGER (SEE M.O.T. GENERAL NOTES)
- STANDARD DRUM
- BARRICADE, TYPE III-B
- TRAFFIC FLOW ARROW
- CONSTRUCTION SIGNS, TYPE A, B OR C
- FLASHING ARROW SIGN

LEGEND

- 45 TEMPORARY PAVEMENT MARKING, SOLID, WHITE, 4"
- 46 TEMPORARY PAVEMENT MARKING, SOLID, YELLOW, 4"
- 47 TEMPORARY PAVEMENT MARKING, SOLID, WHITE, 24"
- 48 TEMPORARY PAVEMENT MARKING, DOTTED, YELLOW, 4" (2' LINE, 4' SPACE)
- 49 TEMPORARY PAVEMENT MARKING, DOTTED, WHITE, 4" (2' LINE, 4' SPACE)
- TEMPORARY PAVEMENT MESSAGE MARKING, LANE INDICATION ARROW

RECOMMENDED FOR APPROVAL	DESIGN ENGINEER	DATE
DESIGNED: J.P.H.	DRAWN: J.P.H.	
CHECKED: J.L.B.	CHECKED: J.L.B.	

**INDIANA
DEPARTMENT OF TRANSPORTATION**

MOT PHASE 2 PLAN SHEETS

HORIZONTAL SCALE	BRIDGE FILE
1" = 30'	N/A
VERTICAL SCALE	DESIGNATION
N/A	1593230
SURVEY BOOK	SHEETS
N/A	38 of 227
CONTRACT	PROJECT
R-39270	1593230

M.O.T. GENERAL NOTES

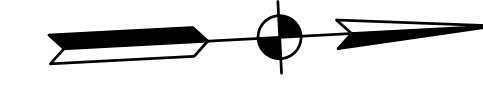
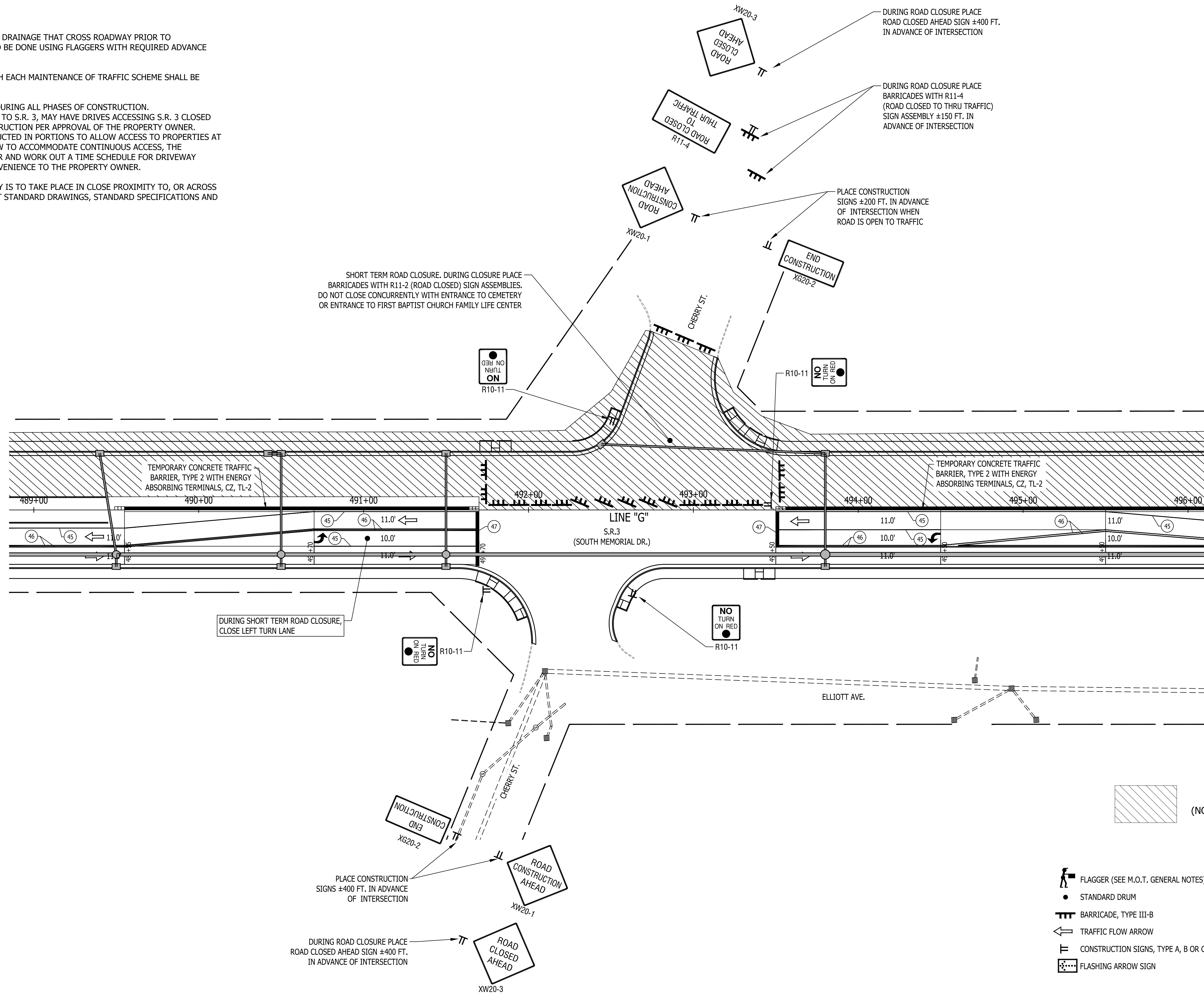
DESIGN SPEED = 35 M.P.H.

CONSTRUCT THE REQUIRED PORTIONS OF PROPOSED DRAINAGE THAT CROSS ROADWAY PRIOR TO CHANNELIZING TRAFFIC FOR PHASE 1. THIS WORK TO BE DONE USING FLAGGERS WITH REQUIRED ADVANCE SIGNING.

EXISTING PAVEMENT MARKINGS THAT CONFLICT WITH EACH MAINTENANCE OF TRAFFIC SCHEME SHALL BE REMOVED PRIOR TO CONSTRUCTION.

ACCESS TO ALL PROPERTIES SHALL BE MAINTAINED DURING ALL PHASES OF CONSTRUCTION. PROPERTIES WITH MULTIPLE, OR ALTERNATE ACCESS TO S.R. 3, MAY HAVE DRIVES ACCESSING S.R. 3 CLOSED DURING PART OF, OR THE FULL DURATION OF CONSTRUCTION PER APPROVAL OF THE PROPERTY OWNER. WHENEVER POSSIBLE DRIVEWAYS SHALL BE CONSTRUCTED IN PORTIONS TO ALLOW ACCESS TO PROPERTIES AT ALL TIMES. WHENEVER DRIVEWAYS ARE TOO NARROW TO ACCOMMODATE CONTINUOUS ACCESS, THE CONTRACTOR SHALL CONTACT THE PROPERTY OWNER AND WORK OUT A TIME SCHEDULE FOR DRIVEWAY CONSTRUCTION THAT WILL CAUSE THE LEAST INCONVENIENCE TO THE PROPERTY OWNER.

FLAGGERS REQUIRED WHEN CONSTRUCTION ACTIVITY IS TO TAKE PLACE IN CLOSE PROXIMITY TO, OR ACROSS LANES OF TRAFFIC. FOR USE OF FLAGGERS SEE INDOT STANDARD DRAWINGS, STANDARD SPECIFICATIONS AND MUTCD FOR COMPLIANCE.



DURING SHORT TERM ROAD CLOSURE, CLOSE LEFT TURN LANE

SHORT TERM ROAD CLOSURE. DURING CLOSURE PLACE BARRICADES WITH R11-2 (ROAD CLOSED) SIGN ASSEMBLIES. DO NOT CLOSE CONCURRENTLY WITH ENTRANCE TO CEMETERY OR ENTRANCE TO FIRST BAPTIST CHURCH FAMILY LIFE CENTER

DURING ROAD CLOSURE PLACE ROAD CLOSED AHEAD SIGN ±400 FT. IN ADVANCE OF INTERSECTION

DURING ROAD CLOSURE PLACE BARRICADES WITH R11-4 (ROAD CLOSED TO THRU TRAFFIC) SIGN ASSEMBLY ±150 FT. IN ADVANCE OF INTERSECTION

PLACE CONSTRUCTION SIGNS ±200 FT. IN ADVANCE OF INTERSECTION WHEN ROAD IS OPEN TO TRAFFIC

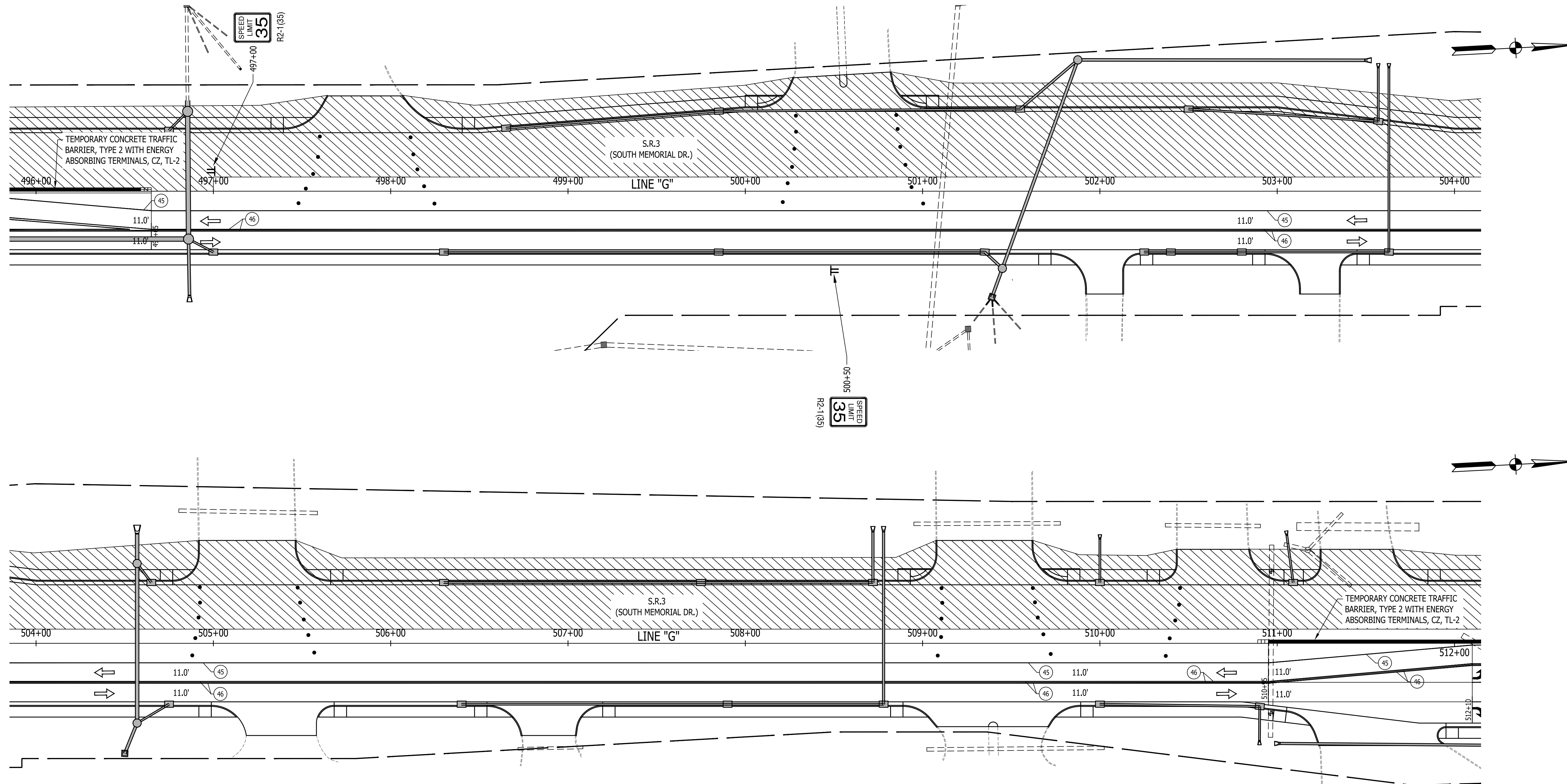
PLACE CONSTRUCTION SIGNS ±400 FT. IN ADVANCE OF INTERSECTION

DURING ROAD CLOSURE PLACE ROAD CLOSED AHEAD SIGN ±400 FT. IN ADVANCE OF INTERSECTION

AREA OF CONSTRUCTION (NOT EXACT CONSTRUCTION LIMITS)

- LEGEND**
- FLAGGER (SEE M.O.T. GENERAL NOTES)
 - STANDARD DRUM
 - BARRICADE, TYPE III-B
 - TRAFFIC FLOW ARROW
 - CONSTRUCTION SIGNS, TYPE A, B OR C
 - FLASHING ARROW SIGN
 - 45 TEMPORARY PAVEMENT MARKING, SOLID, WHITE, 4"
 - 46 TEMPORARY PAVEMENT MARKING, SOLID, YELLOW, 4"
 - 47 TEMPORARY PAVEMENT MARKING, SOLID, WHITE, 24"
 - 48 TEMPORARY PAVEMENT MARKING, DOTTED, YELLOW, 4" (2' LINE, 4' SPACE)
 - 49 TEMPORARY PAVEMENT MARKING, DOTTED, WHITE, 4" (2' LINE, 4' SPACE)
 - TEMPORARY PAVEMENT MESSAGE MARKING, LANE INDICATION ARROW

RECOMMENDED FOR APPROVAL _____ DESIGN ENGINEER DATE	INDIANA DEPARTMENT OF TRANSPORTATION		HORIZONTAL SCALE	BRIDGE FILE
			1" = 30'	N/A
DESIGNED: J.P.H. DRAWN: J.P.H.	MOT PHASE 2 PLAN SHEETS		VERTICAL SCALE	DESIGNATION
CHECKED: J.L.B. CHECKED: J.L.B.			N/A	1593230
			SURVEY BOOK	SHEETS
			N/A	39 of 227
			CONTRACT	PROJECT
			R-39270	1593230



M.O.T. GENERAL NOTES

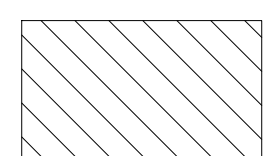
DESIGN SPEED = 35 M.P.H.













CONSTRUCT THE REQUIRED PORTIONS OF PROPOSED DRAINAGE THAT CROSS ROADWAY PRIOR TO CHANNELIZING TRAFFIC FOR PHASE 1. THIS WORK TO BE DONE USING FLAGGERS WITH REQUIRED ADVANCE SIGNING.

EXISTING PAVEMENT MARKINGS THAT CONFLICT WITH EACH MAINTENANCE OF TRAFFIC SCHEME SHALL BE REMOVED PRIOR TO CONSTRUCTION.

ACCESS TO ALL PROPERTIES SHALL BE MAINTAINED DURING ALL PHASES OF CONSTRUCTION. PROPERTIES WITH MULTIPLE, OR ALTERNATE ACCESS TO S.R. 3, MAY HAVE DRIVES ACCESSING S.R. 3 CLOSED DURING PART OF, OR THE FULL DURATION OF CONSTRUCTION PER APPROVAL OF THE PROPERTY OWNER. WHENEVER POSSIBLE DRIVEWAYS SHALL BE CONSTRUCTED IN PORTIONS TO ALLOW ACCESS TO PROPERTIES AT ALL TIMES. WHENEVER DRIVEWAYS ARE TOO NARROW TO ACCOMMODATE CONTINUOUS ACCESS, THE CONTRACTOR SHALL CONTACT THE PROPERTY OWNER AND WORK OUT A TIME SCHEDULE FOR DRIVEWAY CONSTRUCTION THAT WILL CAUSE THE LEAST INCONVENIENCE TO THE PROPERTY OWNER.

FLAGGERS REQUIRED WHEN CONSTRUCTION ACTIVITY IS TO TAKE PLACE IN CLOSE PROXIMITY TO, OR ACROSS LANES OF TRAFFIC. FOR USE OF FLAGGERS SEE INDOT STANDARD DRAWINGS, STANDARD SPECIFICATIONS AND MUTCD FOR COMPLIANCE.

 AREA OF CONSTRUCTION
(NOT EXACT CONSTRUCTION LIMITS)

LEGEND	
	FLAGGER (SEE M.O.T. GENERAL NOTES)
	STANDARD DRUM
	BARRICADE, TYPE III-B
	TRAFFIC FLOW ARROW
	CONSTRUCTION SIGNS, TYPE A, B OR C
	FLASHING ARROW SIGN
	TEMPORARY PAVEMENT MARKING, SOLID, WHITE, 4"
	TEMPORARY PAVEMENT MARKING, SOLID, YELLOW, 4"
	TEMPORARY PAVEMENT MARKING, SOLID, WHITE, 24"
	TEMPORARY PAVEMENT MARKING, DOTTED, YELLOW, 4" (2' LINE, 4' SPACE)
	TEMPORARY PAVEMENT MARKING, DOTTED, WHITE, 4" (2' LINE, 4' SPACE)
	TEMPORARY PAVEMENT MESSAGE MARKING, LANE INDICATION ARROW

RECOMMENDED FOR APPROVAL _____	DESIGN ENGINEER _____	DATE _____
DESIGNED: J.P.H.	DRAWN: J.P.H.	
CHECKED: J.L.B.	CHECKED: J.L.B.	

**INDIANA
DEPARTMENT OF TRANSPORTATION**

MOT PHASE 2 PLAN SHEETS

HORIZONTAL SCALE 1" = 30'	BRIDGE FILE N/A
VERTICAL SCALE N/A	DESIGNATION 1593230
SURVEY BOOK N/A	SHEETS 40 of 227
CONTRACT R-39270	PROJECT 1593230