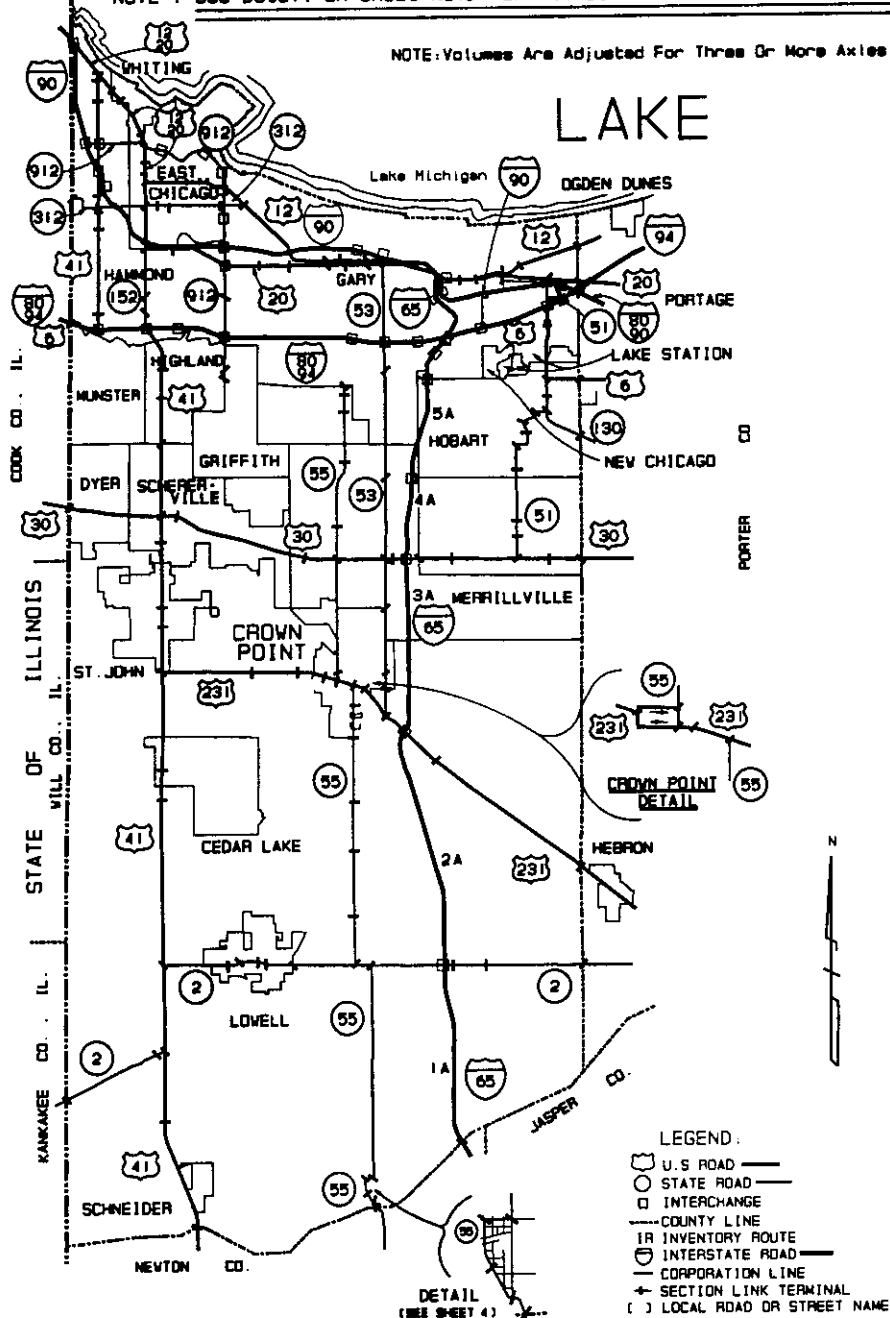


NOTE: See Detail on Sheet No.5 for All Code Numbers ON or NORTH OF U.S.30

NOTE: Volumes Are Adjusted For Three Or More Axles.

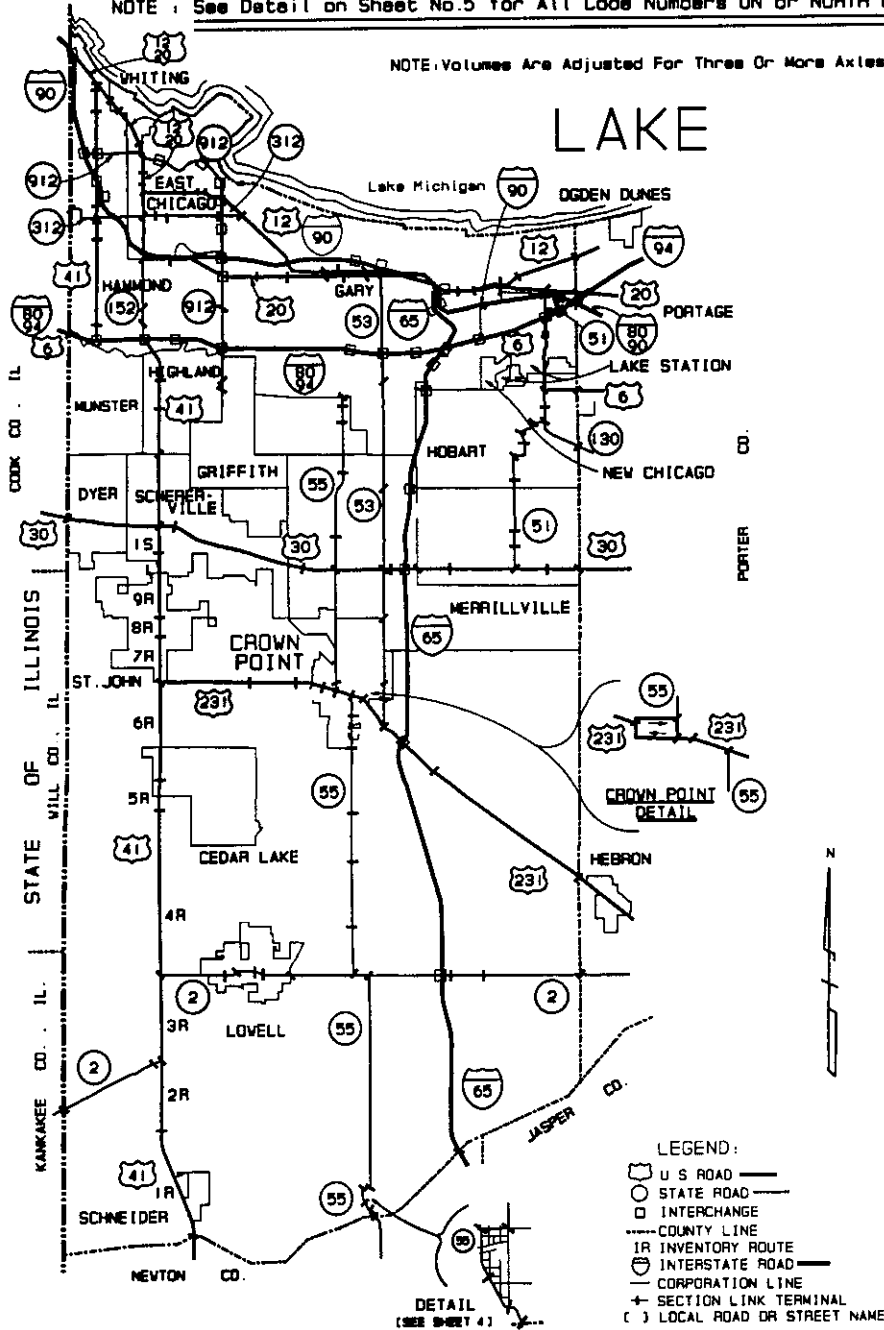


ROAD CODE	TRAFFIC VOLUME	SECTION LINK TERMINI
I-90		
1A	23830	Newton County Line
2A	33210	SR-2 Interchange
3A	41420	US-231 Interchange
4A	76930	US-30 Interchange
5A	84900	61st Ave Interchange
6A	86720	37th Ave / Ridge Rd Interchange
7A	38360	Ramps to and from I-80/I-90
8A	32300	I-80/I-90 Interchange
9A	26590	15th Ave Interchange
1B	15650	Ramps to end from I-90
		Connectors to US-20/US-12
I-65		
1C	158840	Illinois State Line
2C	153930	US-41 (West Jct.) Interchange
3C	39290	US-41 (E Jct.) / SR-152 Interchange
4C	39290	Kennedy Ave Interchange
5C	145150	SR-912 (Cline Ave) Interchange
6C	145220	Burr St. Interchange
7C	143880	Grant St Interchange
8C	137090	SR-53 (Broadway Av) Interchange
9C	78380	Ramps to and from I-65
1D	98180	I-65 Interchange
2D	88120	Central Ave Interchange
3D	69170	I-94 / US-6 / SR-51 Interchange
		I-90 Interchange
		(I-80 follows over I-90)
		Porter County Line
I-80		
1E	26420	Illinois State Line
2E	22680	US-12/US-20/US-41 Interchange
3E	20470	SR-912 Interchange
4E	26350	US-41 Interchange
5E	24080	141st St Interchange
6E	23480	SR-912 Interchange
7E	30510	Buchanan St Interchange
8E	33240	SR-53 Interchange
9E	21610	I-65/US-12/US-20 Interchange
10E	30730	I-80 Interchange
		Porter County Line
I-94		
1F	61860	Illinois State Line
		(I-94 follows over I-80)
		I-80 Interchange
		Porter County Line
US-6		
1G	30240	Illinois State Line
		(US-6 follows over I-80/I-94)
		I-80, I-94 & US-6 Interchange
		Marquette Rd. (Lake Station)

ROAD CODE	TRAFFIC VOLUME	SECTION LINK TERMINI
US-6		
2G	30150	Marquette Rd (Lake Station)
3G	16950	Central Ave (Lake Station)
4G	24880	SR-51 & SR-130
5G	16590	Union St. (Hobart)
		Porter County Line
US-12		
1H	28020	Illinois State Line
2H	27550	I-90 Interchange
3H	18980	US-41 & Calumet Av (Hammond)
4H	24540	Atchison Ave (Whiting)
5H	15390	121st St (Whiting)
6H	12800	129th St (Whiting)
7H	11370	Riley Rd. (East Chicago)
8H	13500	Inventory Street 24 (E. Chicago)
9H	9080	US-20 Jct. & Columbus Ave
1J	17260	Railroad Ave (East Chicago)
2J	18510	East Columbus Dr. (E Chicago)
3J	18530	Drummond St (East Chicago)
4J	19060	Elm St (East Chicago)
5J	17140	Alder St (East Chicago)
6J	9040	SR-912
7J	10220	SR-312
		US-12/20 WB & Bridge St
		(Begin US-12 One-way Pair)
		US-12 Eastbound-Southeast over
		Bridge St. & Eastbound over
		Fifth Ave)
8J	12930	US-12/20 Westbound & Bridge St
9J	18770	US-20 Rt. & US-20 Eastbound Lt
1K	18650	Cleveland St (Gary)
2K	16850	Fillmore St (Gary)
3K	13770	SR-53 (Broadway St) (Gary)
		US-12/US-20 & US-12/US-20 EB
		(US-12 Westbound over 4th St)
		US-12/US-20 & US-12/US-20 EB
4K	14790	SR-53 (Broadway St) (Gary)
5K	14710	Fillmore St (Gary)
6K	13900	Buchanan St (Gary)
7K	11290	Taft St (Gary)
8K	10550	US-12 Eastbound & US-12
		(End US-12 One-way Pair)
1L	31730	US-12/US-20 EB & US-12/US-20 WB
2L	26150	Connectors to I-65
3L	28230	I-90 Interchange
4L	22310	7th Ave (Gary)
5L	7960	US-20 (Gary) (US-12/20 W Jct)
6L	6730	Lake St (Gary)
7L	5030	Inventory St 13 (Gary)
		Porter County Line

NOTE: See Detail on Sheet No.5 for All Code Numbers ON or NORTH OF U.S.30

NOTE: Volumes Are Adjusted For Three Or More Axles.

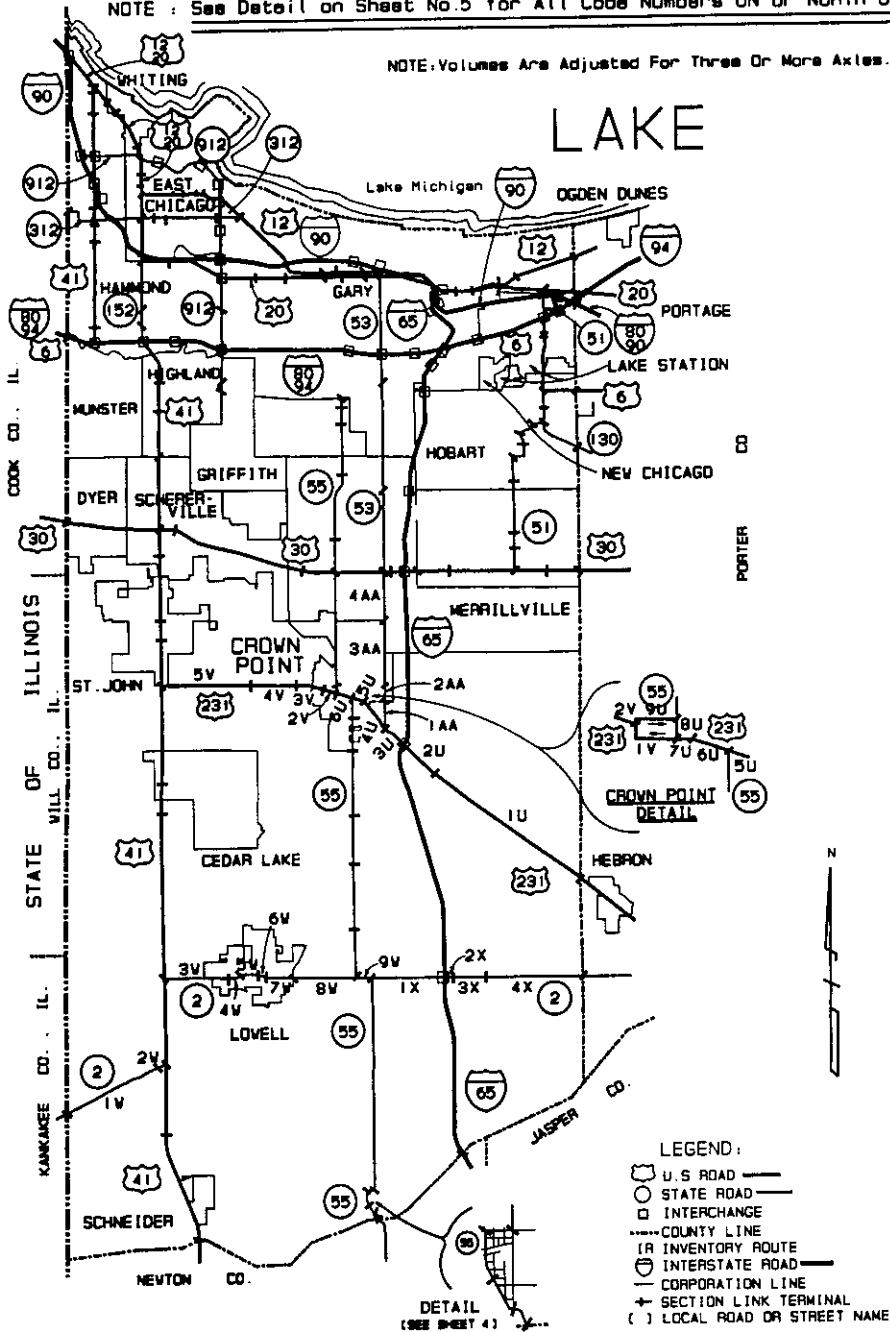


ROAD NO.	CODE NO.	TRAFFIC VOLUME	SECTION LINK TERMINI
US-20			Illinois State Line
			{US-20 follows over US-12}
	1M	6450	US-12 Jct.(Columbus Av.)(E Chi)
	2M	13510	145th St.(East Chicago)
	3M	14850	SR-312
	4M	22780	151st St.(East Chicago)
	5M	13820	SR-152 & Cannell St
	6M	16330	Kennedy Ave.(East Chicago)
	7M	16950	SR-912 (Cline Ave.)(Hammond)
8M	22930	Daltee St.(Gary)	
9M	15360	Clerk St.(Gary)	
US-30			{US-20 follows over US-12}
	1N	18870	US-12
	2N	22190	Cley St.(Gary)
	3N	17750	Lake St.(Gary)
	4N	16650	Hobart Rd.(Gary)
5N	17920	Porter County Line	
US-41	1P	25910	Illinois State Line
	2P	39080	US-41
	3P	34400	Lincolnwood Rd.(Schenerville)
	4P	41310	Taney Pl.(Merrillville)
	5P	38990	SR-55
	6P	48720	SR-53
	7P	59520	Signalized Mall Entrance
	8P	71360	I-65
	9P	45920	IR-59 (Mississippi St)
	1Q	34570	IR-1247 (Colorado St)
2Q	30860	SR-51 & IR-1243 (Grand Blvd)	
3Q	28930	IR-1241 (Randolph St)	
			Porter County Line

ROAD NO.	CODE NO.	TRAFFIC VOLUME	SECTION LINK TERMINI
US-41	1R	7570	Newton County Line
	2R	7770	IR-223 (219th Ave)
	3R	8010	SR-2 (W JCT) & IR-18 (BELSAV RD)
	4R	11220	SR-2 (E JCT) & IR-11 (181ST ST)
	5R	16860	IR-132 (141st St)
	6R	17170	133rd Ave (Cedar Lake)
	7R	16770	US-231 & IR-48 (109th Ave)
	8R	20130	97th Ln (St John)
	9R	23810	93rd St.(St John)
	1S	32200	77th Ave (Schenerville)
	2S	34500	US-30
	3S	25330	Main St (Schenerville)
	4S	29000	Hert Rd.(Highland)
	5S	37200	Ridge Rd (Highland)
	US-30	6S	34790
7S		36690	{US-41 follows over I-80/I-94}
8S		24270	I-80/I-90 Interchange (W Jct)
9S		26920	173rd St (Hammond)
1T		28060	165th St (Hammond)
2T		34180	Michigan St (Hammond)
3T		26350	Hoffman St (Hammond)
4T		22080	SR-312 (Chicago Ave)(Hammond)
5T		32490	Huehn St (Hammond)
6T		18100	I-90 Toll Rd Interchange
7T	17150	SR-912	
			121st St (Hammond)
			116th St (Hammond)
			US-12/US-20{Indianapolis Blvd }
			{US-41 Follows US-12 & US-20}
			Illinois State Line

NOTE : See Detail on Sheet No.5 for All Code Numbers ON or NORTH OF U.S.30

NOTE: Volumes Are Adjusted For Three Or More Axes.

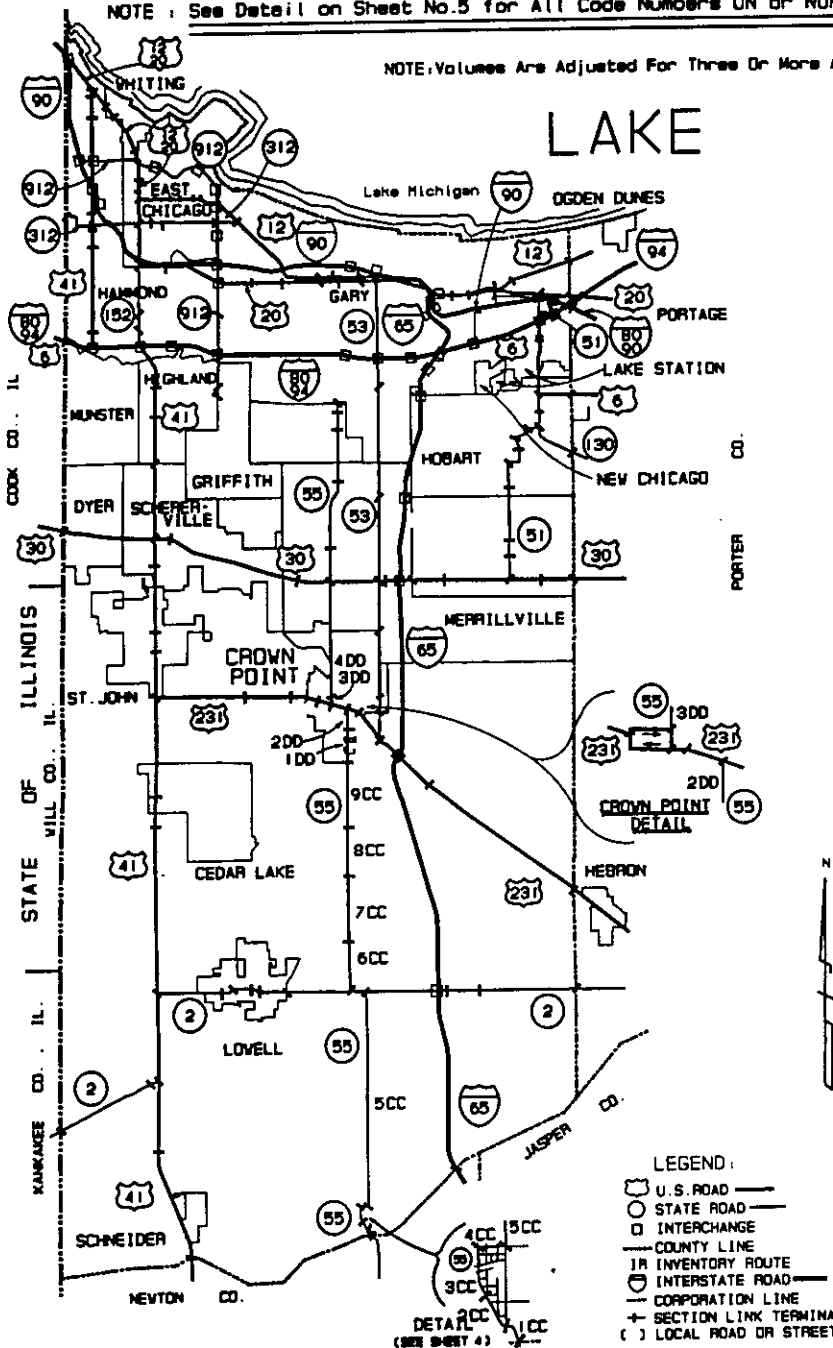


ROAD NO.	CODE NO.	TRAFFIC VOLUME	SECTION LINK TERMINI	
US-231	1U	7020	Porter County Line	
	2U	8480	IR-41 (Iowa St.)	
	3U	10940	I-65 Interchange	
	4U	10820	SR-53 (Broadway)	
	5U	10930	IR-50 (113th Ave.)	
	6U	10500	SR-55 (South Jct.)	
	7U	8100	East St. (Crown Point) US-231 SB Left & Main St Left) (Begin One-way Pair) (US-231 Northbound) US-231 SB Left & Main St Left SR-55 & Clark St Right US-231 SB/ SR-55 SB (US-231 Southbound) US-231 NB Left US-231 NB Left & Main St. Right (End One-way Pair) US-231 SB Left & SR-55 SB Right Chase Dr. (Crown Point)	
US-41	8U	11510	US-231 SB Left & Main St Left	
	9U	11360	SR-55 & Clark St Right	
	1V	10250	US-231 SB/ SR-55 SB (US-231 Southbound) US-231 NB Left US-231 NB Left & Main St. Right (End One-way Pair)	
		2V	7080	US-231 SB Left & SR-55 SB Right
		3V	11070	Chase Dr. (Crown Point)
SR-2	4V	10610	IR-473 (Lane St.)	
	5V	10300	IR-175 (Fatke Rd.) US-41	
	1W	2170	Illinois State Line	
	2W	2950	IR-328 US-41 (SR-2 follows Over US-41)	
	3W	8560	US-41 (N Jct) & IRI10 (181st St.)	
SR-53	4W	9770	Nevejo St. (Lowell)	
	5W	15500	Liberty St. (Lowell)	
	6W	15780	Joe Martin Rd. (Lowell)	
	7W	15540	Burr St. (Lowell)	
	8W	8720	IR-19 (Holtz Rd.)	
	9W	7870	SR-55 (North Jct.)	
	SR-51	1X	6620	SR-55 (South Jct.) I-65 Interchange

ROAD NO.	CODE NO.	TRAFFIC VOLUME	SECTION LINK TERMINI
SR-2	2X	12370	I-65 Interchange
	3X	5820	IR-17 (Colorado St.)
	4X	5140	IR-11 (Range Line Rd.) Porter County Line
	SR-51	1Y	5580
2Y		6390	IR-1156 (Old Lincoln Highway)
3Y		7520	IR-200 (Ainworth Rd.)
4Y		12530	61st Ave. (Brecken Rd.)
5Y		12340	10th St.
6Y		14430	Main St. (Hobart)
7Y		8720	3rd St. & Main St.
8Y		14510	Cleveland St. (Hobart)
9Y		16100	SR-130 (Hobart St) & Cleveland St.
1Z		18410	High St. (Hobart) US-6 (East Jct.) (SR-51 follows over US-6)
SR-53	2Z	42620	I-80/I-94
	3Z	18520	Hobart Rd. (Lake Station) US-20
	SR-53	1AA	5960
2AA		9310	IR-50 (113th Ave.)
3AA		13450	IR-52 (109th Ave.)
4AA		30900	93rd Ave. (Merrillville)
5AA		30590	US-30
6AA		24540	61st Ave. (Merrillville)
7AA		33260	35th Ave. (Gary)
8AA		22490	I-80/I-94 Interchange
9AA		17920	13th Ave. (Gary)
1BB		9140	US-12/US-20 EB
SR-53	2BB	8470	US-12/US-20 WB I-90

NOTE: See Detail on Sheet No.5 for All Code Numbers ON or NORTH OF U.S.30

NOTE: Values Are Adjusted For Three Or More Axles.



ROAD NO.	CODE NO.	TRAFFIC VOLUME	SECTION LINK TERMINI
SR-55	1CC	1830	Newton County Line
	2CC	890	IR-441 (Crown Point St.)
	3CC	1080	IR-482
	4CC	390	IR-480 (Indiana St.)
	5CC	1570	IR-441 (Crown Point St.)
SR-130	6CC	3250	SR-2 (East Jct.)
	7CC	3330	SR-2 (West Jct.)
	8CC	4230	SR-2 (West Jct.)
	9CC	7450	SR-2 (West Jct.)
	1DD	10250	SR-2 (West Jct.)
	2DD	16090	SR-2 (West Jct.)
	3DD	14330	SR-2 (West Jct.)
	4DD	17800	SR-2 (West Jct.)
	5DD	17320	SR-2 (West Jct.)
	6DD	18300	SR-2 (West Jct.)
SR-152	7DD	14410	SR-2 (West Jct.)
	8DD	13580	SR-2 (West Jct.)
	9DD	12480	SR-2 (West Jct.)
SR-152	1EE	8480	SR-51 & Cleveland Rd.
	2FF	28340	IR-75 (Co.Ln.Rd.) Porter Co.Ln
	3FF	26500	IR-75 (Co.Ln.Rd.) Porter Co.Ln

ROAD NO.	CODE NO.	TRAFFIC VOLUME	SECTION LINK TERMINI
SR-912	1GG	15510	Illinois State Line
	2GG	7460	Gastlin St & Sheffield Ave
	3GG	9340	Hanover St (Hammond)
	4GG	11000	Sheffield Ave./Chicago St
	5GG	13850	Cameron Ave. (Hammond)
	6GG	20290	US-41
	7GG	21650	Columbia Ave (Hammond)
	8GG	22300	US-20 (Indpls.Ave.) (E.Chicago)
	9GG	13460	Railroad Ave (East Chicago)
	1HH	10740	Euclid Ave (East Chicago)
SR-912	2HH	5430	Cline Ave. (East Chicago)
	1JJ	4420	US-12 (Industrial Hwy) (Gery)
	2JJ	15920	I-90
	3JJ	24100	US-41
	4JJ	42190	Riley Rd (East Chicago)
	5JJ	36270	Michigan Ave (East Chicago)
	6JJ	45280	Guthrie St (East Chicago)
	7JJ	42210	US-12
	8JJ	49020	Cline Ave (Frontage Rd)
	9JJ	49440	Gery Ave. (East Chicago)
SR-912	1KK	67040	US-20
	2KK	45810	169th St./15th Ave
	3KK	34870	I-80/I-94

LAKE

Counts for Codes 1A to 7L on Sheet No.1
 Counts for Codes 1M to 7T on Sheet No.2
 Counts for Codes 1U to 2BB on Sheet No.3
 Counts for Codes 1CC to 3KK on Sheet No.4

NOTE: Volumes Are Adjusted For Three Or More Axles.

