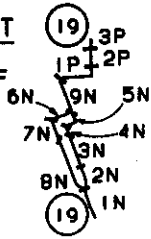


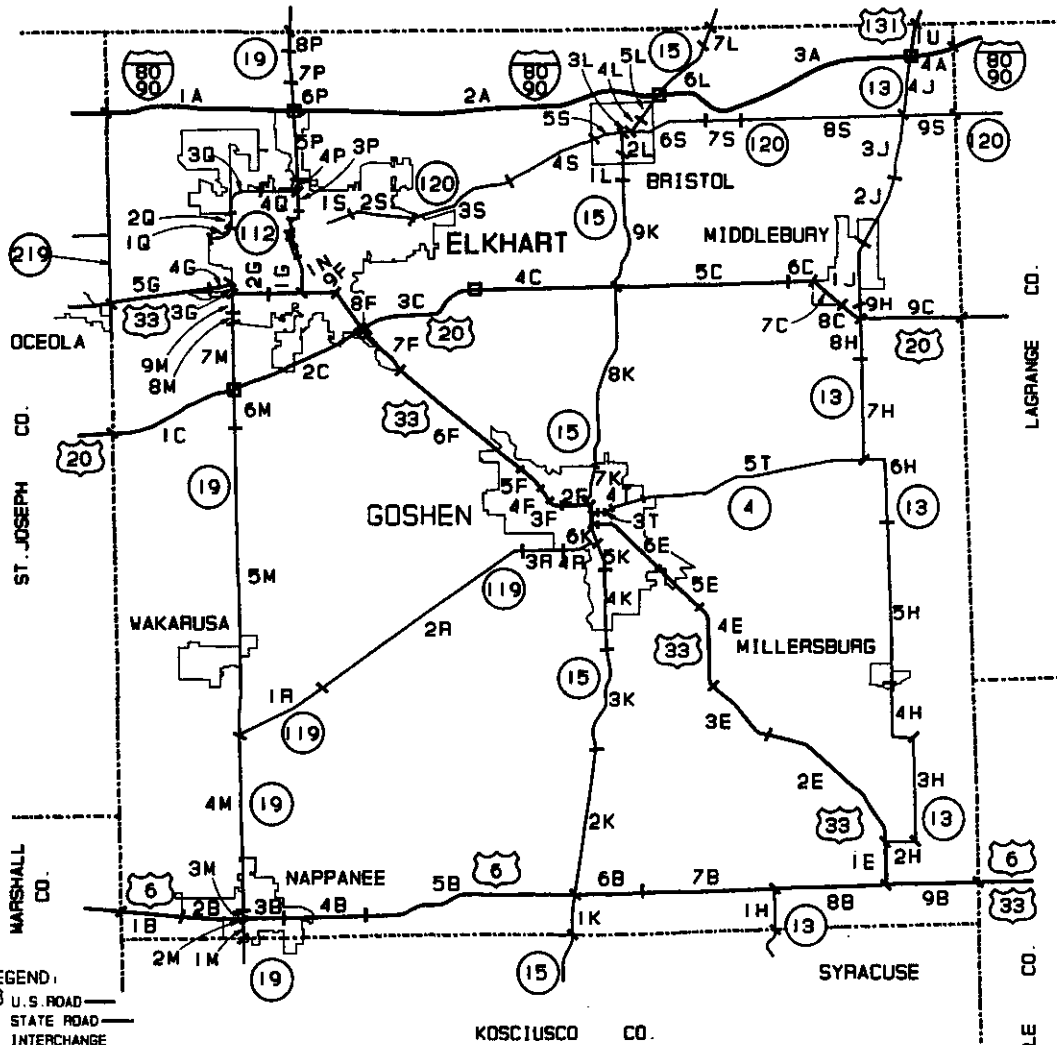
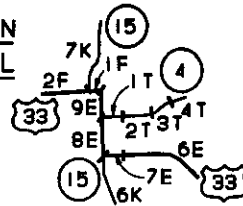
**ELKHART
DETAIL**



ELKHART

STATE OF MICHIGAN

**GOSHEN
DETAIL**



- LEGEND:**
 U.S. ROAD
 STATE ROAD
 INTERCHANGE
 COUNTY LINE
 IR INVENTORY ROUTE
 INTERSTATE ROAD
 CORPORATION LINE
 SECTION LINK TERMINAL
 LOCAL ROAD OR STREET NAME

ROAD NO. / I-90	TRAFFIC VOLUME	SECTION LINK TERMINI	ROAD NO. / I-90	TRAFFIC VOLUME	SECTION LINK TERMINI
1A	23500	St. Joseph County Line	4G	12720	Franklin St. (Elkhart)
2A	22160	SR-19 Interchange	5G	11260	Lake Shore Av. (IR-329) (Elkhart)
3A	21570	SR-15 Interchange	IU	10990	St. Joseph County Line
4A	21170	SR-13 Interchange	I-80 / I-90		
		Lagrange County Line			Michigan State Line
1B	7080	Marshall County Line			
2B	11460	IR-85 (Tomahawk Trail)	1T	16750	US-33 & SR-15 (Goshen)
3B	15120	SR-19 (Nappanee)	2T	16220	Sixth St. (Goshen)
4B	10140	Oakland Ave. (Nappanee)	3T	9440	Ninth St. & Logan St. (Goshen)
5B	7010	IR-19	4T	6680	Olive St. (Goshen)
6B	6910	SR-15	5T	4280	Blackport Dr. (Goshen)
7B	6260	IR-45 (CR-3)			SR-13
8B	6740	SR-13 (Jct. South)	IH	7920	Kosciusko County Line
9B	7430	US-33 & SR-13 (Jct. North)			US-6
		Noble County Line			(SR-13 over US-6 then US-33)
1C	22060	St. Joseph County Line	2H	3370	US-33
2C	20050	SR-19	3H	2240	IR-150 (CR-50)
3C	14010	US-33	4H	3300	IR-180 (CR-46)
4C	14680	Toledo Rd. (Elkhart)	5H	3460	Lincoln St. (Millerburg)
5C	15510	SR-15	6H	3560	IR-46 (CR-34)
6C	12380	IR-61 (CR-35)	7H	6510	SR-4
7C	14180	IR-208 (Wayne Ave.)	8H	7790	IR-60 (CR-20)
8C	10640	Orphe Ave. (IR-65) (Middlebury)	9H	9300	US-20
9C	9380	SR-13	1J	14880	Orphe Ave. (Middlebury)
		Lagrange County Line	2J	12580	York St. (Middlebury)
		(US-33 follows over US-6)	3J	10840	IR-188 (CR-10)
1E	4800	US-6	4J	12820	SR-120
2E	5030	SR-13			I-80 / I-90 (Toll Rd.)
3E	8800	IR-97 (CR-33)	1K	7200	Kosciusko County Line
4E	11440	IR-32 (CR-42)	2K	4700	US-6
5E	15430	IR-320 (Kinchar Rd.)	3K	8100	IR-128 (CR-46)
6E	17190	College Ave. (Goshen)	4K	10710	IR-36 (CR-40)
7E	17860	Sixth St. (Goshen)	5K	18080	College Ave. (Goshen)
8E	21180	SR-15 (Jct. South)	6K	22940	SR-119
9E	17880	SR-4 (Goshen)			US-33 (Jct. South)
1F	29390	Wein St. (Goshen)			(SR-15 follows over US-33)
2F	32940	SR-15 (Jct. North)	7K	19530	US-33 (Jct. North)
3F	27610	Indiana Ave. (Goshen)	8K	11120	Hackett Rd. (Goshen)
4F	37120	Riverside Blvd. (Goshen)	9K	9260	US-20
5F	28150	Bashor Rd. (Goshen)	1L	10400	IR-282 (CR-10)
6F	27030	Greene Rd. (Goshen)	2L	15040	St. Joseph St. (Bristol)
7F	22720	Wishewake Rd. (IR-1222)	3L	28140	SR-120 (Jct. West)
8F	18560	US-20	4L	7340	SR-120 (Jct. East)
9F	8860	Lusher Ave. (Elkhart)	5L	7640	Twin Rivers Trails (Bristol)
1G	14650	SR-19 (Jct. North)	6L	6620	I-80 / I-90 (Toll Rd.)
2G	9030	Sixth St. (Elkhart)	7L	3830	IR-86
3G	31190	SR-19 (Jct. South)			Michigan State Line
		Franklin St. (Elkhart)			

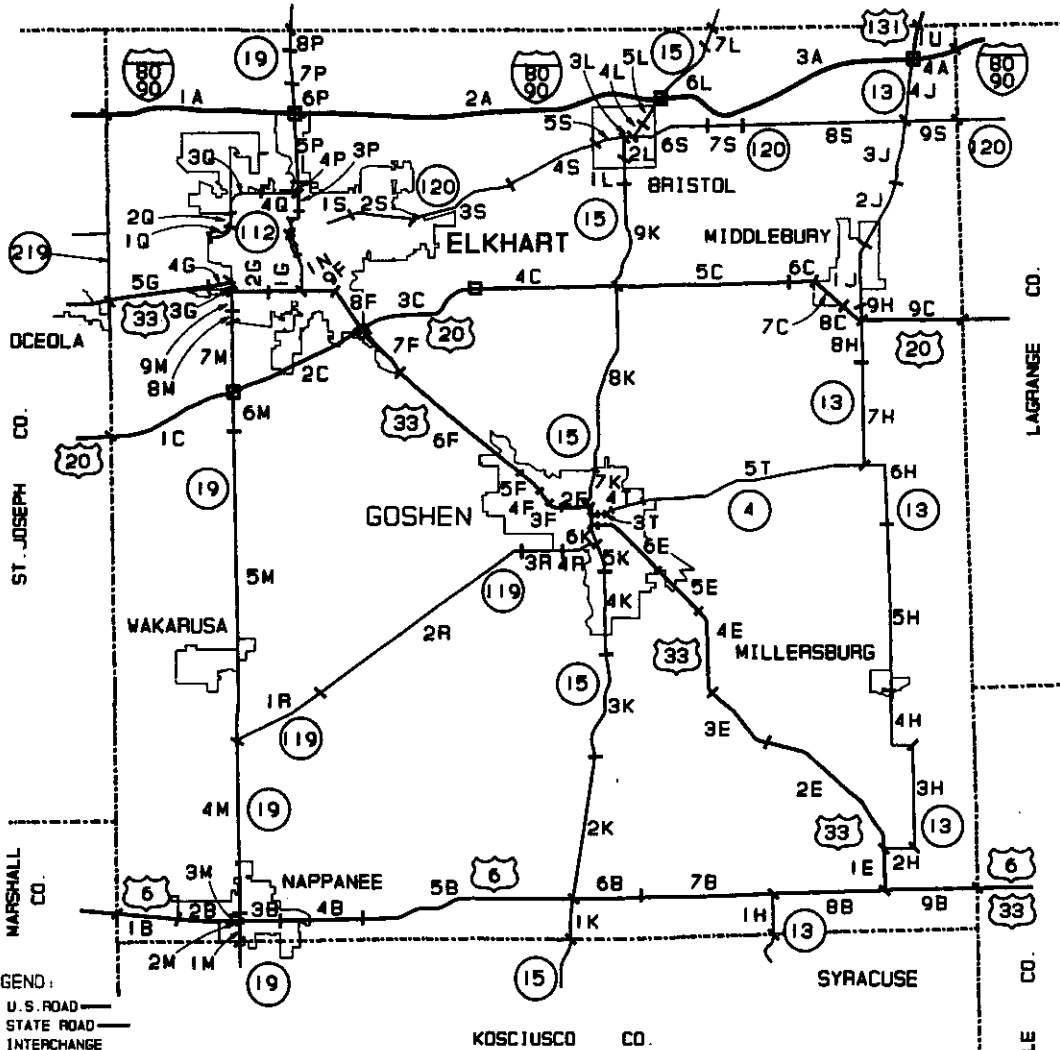
NOTE: Volumes Are Adjusted For Three Or More Axles.

**ELKHART
DETAIL**

**GOSHEN
DETAIL**

ELKHART

STATE OF MICHIGAN



- LEGEND:**
- U.S. ROAD
 - STATE ROAD
 - INTERCHANGE
 - COUNTY LINE
 - INVENTORY ROUTE
 - INTERSTATE ROAD
 - CORPORATION LINE
 - SECTION LINK TERMINAL
 - LOCAL ROAD OR STREET NAME

ROAD	TRAFFIC VOLUME	SECTION LINK TERMINI	ROAD	TRAFFIC VOLUME	SECTION LINK TERMINI
1M	5780	Kosciusko County Line	1Q	8600	IR-1456 (Elkhart)
2M	8480	Lincoln St. (Nappanee)	2Q	26910	Nappanee St. (Elkhart)
3M	12800	US-6	3Q	23580	California Rd. (Elkhart)
4M	13450	Van Buren St. (Nappanee)	4Q	27280	Edwardburg Ave. (CR-5)
5M	11120	SR-119			SR-19 (Elkhart)
6M	17110	IR-56			SR-19
7M	19440	US-20	1R	2560	SR-19
8M	23880	Wishewake St. (Elkhart)	2R	3650	IR-19 (CR-19)
9M	24980	Hivley St. (Elkhart)	3R	8390	IR-33 (CR-19)
		US-33 (Elkhart)	4R	11230	IR-39 (CR-21)
		(SR-19 follows over US-33)			SR-15 (Goshen)
1N	13740	US-33 (Elkhart)			Goshen Ave. (Elkhart)
		Harrison St. (Elkhart)	1S	27920	Simpson Ave. (Elkhart)
		(Begin One-way Pair)	2S	12700	Middleton Run Rd. (Elkhart)
		(Northbound over 2nd St.)	3S	15440	IR-151
2N	9770	SR-19 Southbound Left	4S	10580	Maple St. (Bristol)
3N	7740	Franklin St. (Elkhart)	5S	17060	SR-15 (Bristol)
4N	7770	Jackson Blvd. (Elkhart)			(SR-120 follows over SR-15)
5N	5140	Jefferson St. (Elkhart)	6S	12490	SR-15 (Bristol)
		SR-19 SB Lt & Washington St. Rt.	7S	6560	IR-217 (CR-29)
		(Southbound over 3rd St.)	8S	5740	IR-219 (CR-131)
6N	3460	SR-19 SB Lt & SR-19 Rt	9S	8290	SR-13
7N	6970	Washington St. (Elkhart)			Lagrange County Line
8N	6850	Jackson Blvd. (Elkhart)			
		SR-19 NB Lt & SR-19 Rt			
		(End One-way Pair)			
9N	21300	Washington St. (Elkhart)			
1P	17570	Beardsley Ave. (Elkhart)			
2P	13300	Crawford St. (Elkhart)			
3P	9410	Baldwin St. (Elkhart)			
4P	24650	SR-112			
5P	25940	Madrell Blvd. (Elkhart) (IR-700)			
6P	26340	I-80 / I-90 (Toll Rd.)			
7P	17470	IR-84 (CR-4) (Elkhart)			
8P	11710	North Shore Dr. (IR-630)			
		Michigan State Line			

NOTE: Volumes Are Adjusted For Three Or More Axles.