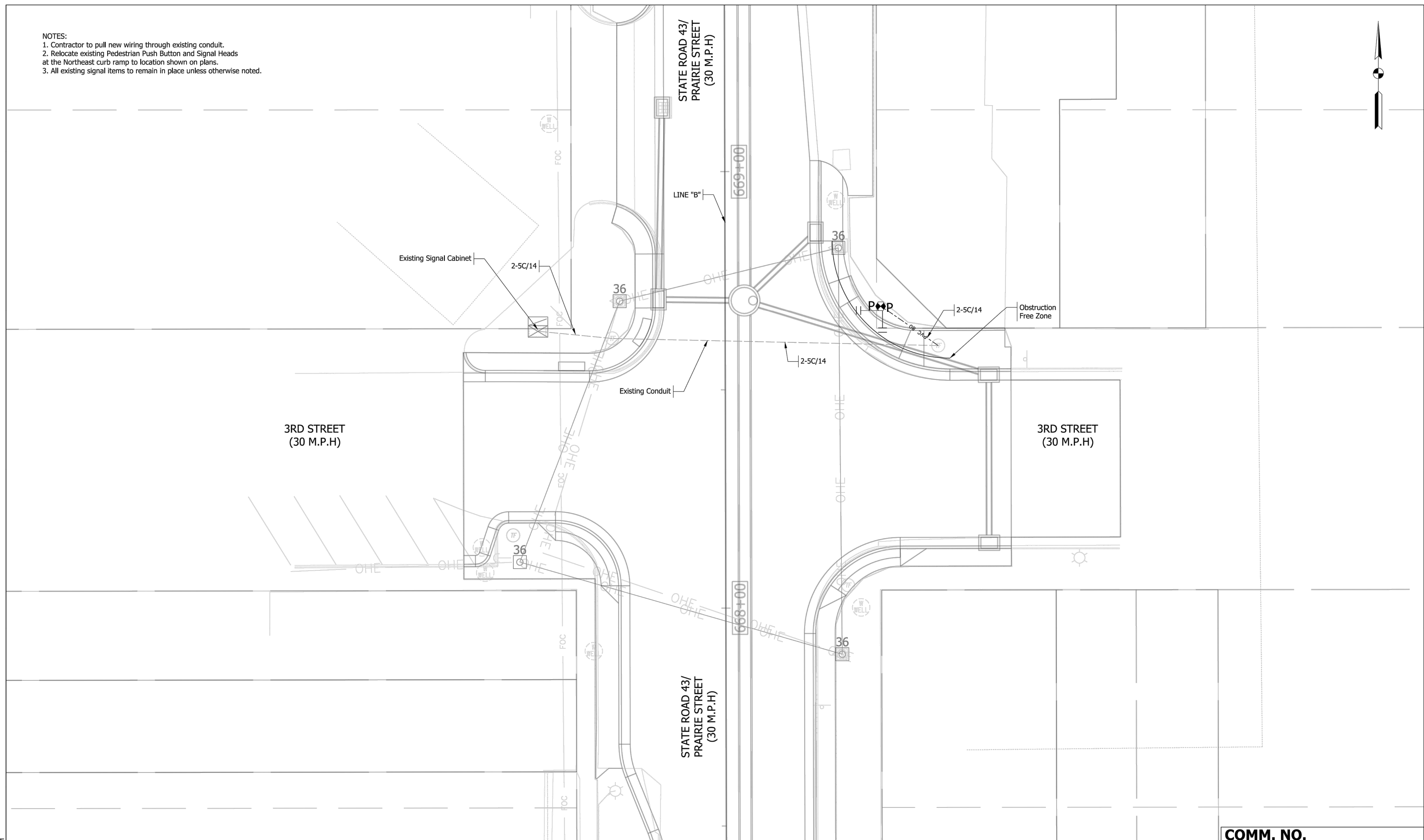
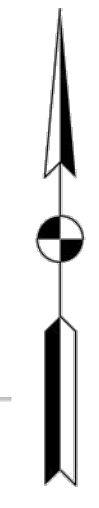


- NOTES:
1. Contractor to pull new wiring through existing conduit.
 2. Relocate existing Pedestrian Push Button and Signal Heads at the Northeast curb ramp to location shown on plans.
 3. All existing signal items to remain in place unless otherwise noted.



| LEGEND | |
|---|--|
| Ex. 36' Steel Strain Pole & Foundation | Disconnect Hanger |
| 30' Steel Strain Pole & Foundation | Traffic Signal Head, 1 Face 12" Amber |
| Ex. 30' Steel Strain Pole & Foundation | Ex. Controller & "P-1" Cabinet on "P-1" Foundation |
| Ex. Flasher Controller & Cabinet | Traffic Signal Head, 1 Face 12" Red |
| Ped. Head and APS Push Button on 12" Pedestal | Ex. Conduit |
| Ped. Head and APS Push Button | PVC 80 Conduit, PCV 2 in. Schedule 80 |

| | | |
|--------------------------|-----------------|------|
| RECOMMENDED FOR APPROVAL | DESIGN ENGINEER | DATE |
| DESIGNED: LAM | DRAWN: LAM | |
| CHECKED: AMJ | CHECKED: AMJ | |

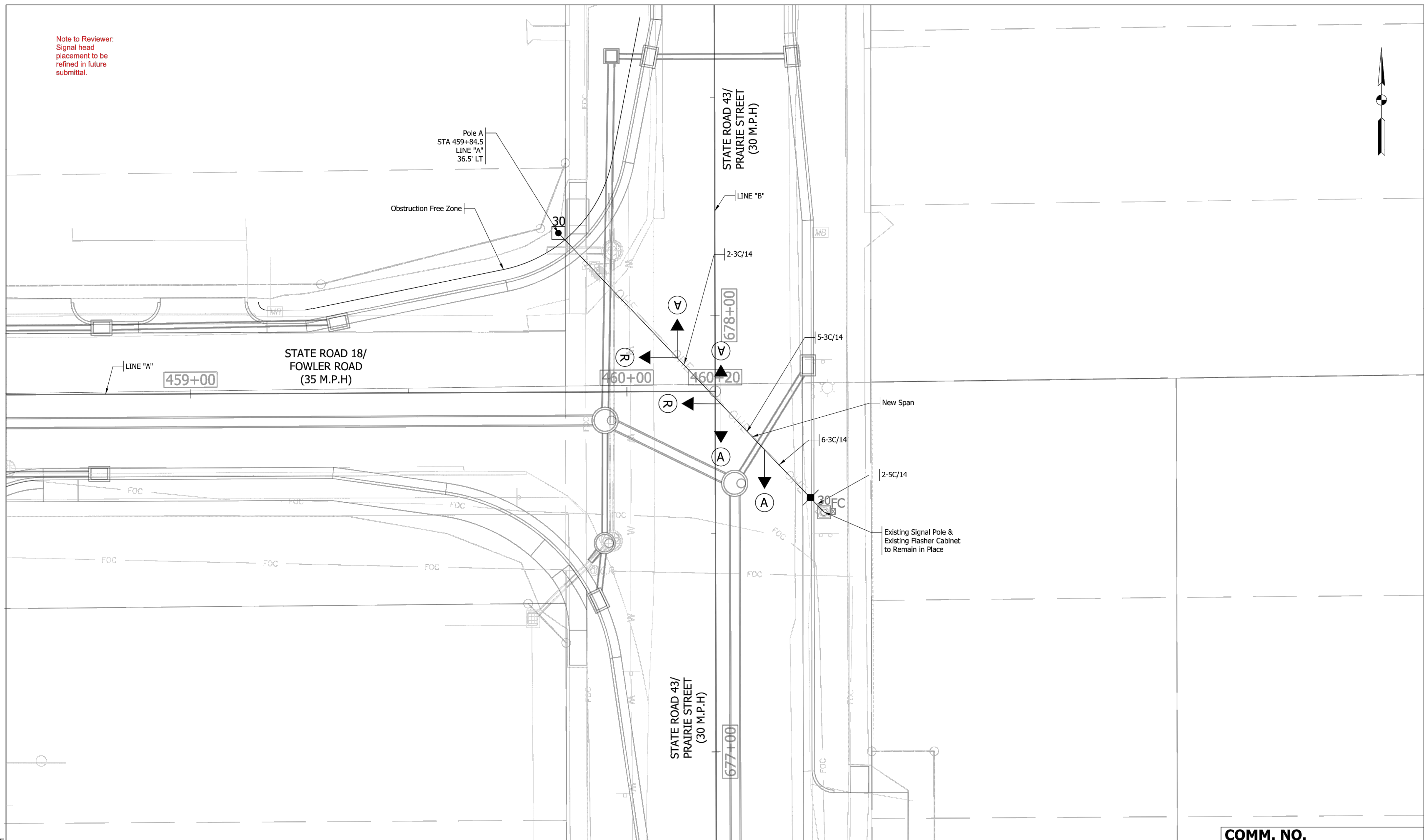
INDIANA
DEPARTMENT OF TRANSPORTATION

TRAFFIC SIGNAL
AT STATE ROAD 43 & 3RD STREET
WHITE CO. CRAWFORDSVILLE DIST.

| | |
|---------------------|------------------------|
| COMM. NO. | |
| SCALE 1" = 10' | BRIDGE FILE N/A |
| | DESIGNATION 2001828 |
| | SHEETS 56 of 117 |
| CONTRACT R-43449 | PROJECT 2001828 |

Plot: 2/22/2023 11:57:46 AM

Note to Reviewer:
Signal head
placement to be
refined in future
submittal.



2/22/2023 1:46:37 AM

| LEGEND | | | |
|--|--|---|---------------------------------------|
| Ex. 36' Steel Strain Pole & Foundation | Disconnect Hanger | Ped. Head and APS Push Button on 12" Pedestal | Ex. Conduit |
| 30' Steel Strain Pole & Foundation | Traffic Signal Head, 1 Face 12" Amber | Ped. Head and APS Push Button | PVC 80 Conduit, PCV 2 in. Schedule 80 |
| Ex. 30' Steel Strain Pole & Foundation | Ex. Controller & "P-1" Cabinet on "P-1" Foundation | Traffic Signal Head, 1 Face 12" Red | |

File: Y:\53xx\5366.SR 43.Signal Design\CADD\5366\SheetsPlan\Sht Signal Plan.dgn
Model:Signal

| | | |
|--------------------------|-----------------|------|
| RECOMMENDED FOR APPROVAL | DESIGN ENGINEER | DATE |
| DESIGNED: LAM | DRAWN: LAM | |
| CHECKED: AMJ | CHECKED: AMJ | |

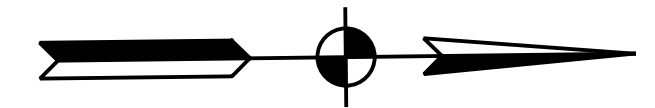
INDIANA
DEPARTMENT OF TRANSPORTATION

TRAFFIC SIGNAL
AT STATE ROAD 43 & STATE ROAD 18
WHITE CO. CRAWFORDSVILLE DIST.

| COMM. NO. | |
|---------------------|------------------------|
| SCALE 1" = 10' | BRIDGE FILE N/A |
| | DESIGNATION 2001828 |
| | SHEETS 57 of 117 |
| CONTRACT R-43449 | PROJECT 2001828 |

635+00

640+00



SEC. 22, T25N, R4W
PRAIRIE TWP.
WHITE COUNTY

James T. &
Teresa R. Jones

P.O.T. 634+31.40 "B"

BEGIN PROJECT
P.O.T. 637+83.90 "B"

CONST. LIMITS

CONST. LIMITS

APP. P.L. & EX. R/W

LINE "B"
N0°40'55"E

12'

12'

37

38

37

S.R. 43 (PRAIRIE ST.)

LINE "B"
N0°40'55"E

12'

12'

37

38

APP. P.L. & EX. R/W

APP. P.L.

45' R/W

CONST. LIMITS

CONST. LIMITS

R/W

APP. P.L. & EX. R/W

Mark K. &
Hattie. L. Werline

Lot 4

Edward
& Stacy
Jacobs

Creekview
Subdivision

Frontier School
Corporation

MATCHLINE STA. 640+00 "B"

LEGEND

- (36) Transverse Marking, Thermoplastic, Stop Line, White, 24 in.
- (37) Line, Thermoplastic, Solid, White, 6 in.
- (38) Line, Thermoplastic, Solid, Yellow, 6 in.
- (39) Line, Thermoplastic, Broken, Yellow, 6 in. (10' Line, 30' Gap)
- (40) Transverse Marking, Thermoplastic, Cross Walk Line, White, 8 in.
- (41) Transverse Marking, Thermoplastic, Cross Walk Line, White, 24 in. (2' Spacing)

RECOMMENDED FOR APPROVAL _____
DESIGN ENGINEER DATE

DESIGNED: BLW DRAWN: REW

CHECKED: DCK CHECKED: DCK

INDIANA
DEPARTMENT OF TRANSPORTATION

PAVEMENT MARKING AND SIGNING DETAILS
STA. 634+31.40 TO 640+00.00 LINE "B"

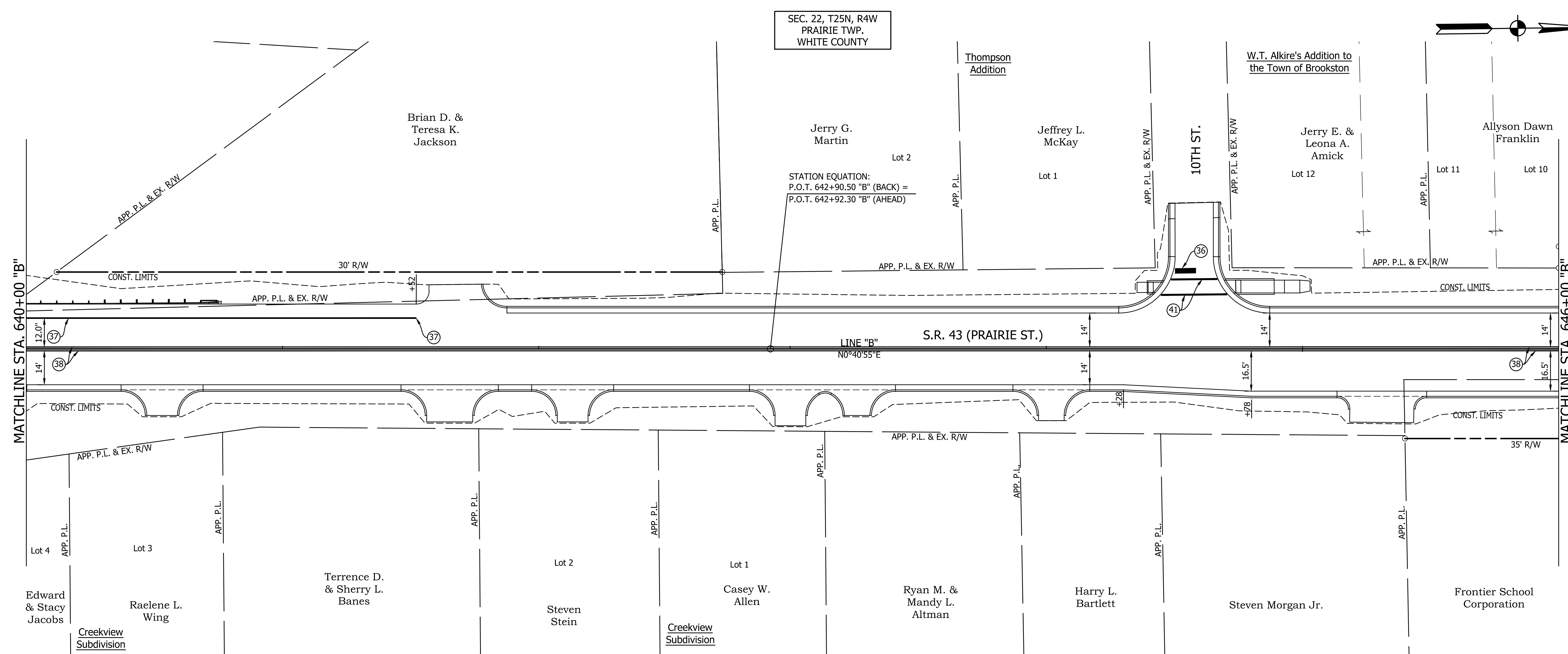
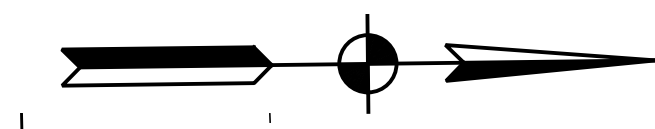
| | |
|------------------------------|------------------------|
| HORIZONTAL SCALE 1" = 20' | BRIDGE FILE N/A |
| VERTICAL SCALE 1" = 5' | DESIGNATION 2001828 |
| SURVEY BOOK | SHEET ---- of 117 |
| CONTRACT R-43449 | PROJECT 2001828 |

PRINT DATE: 4/5/23 PLOT SCALE: 1:1 EDIT DATE: 3/8/23 7:55 AM EDITED BY: EKOWALSKI DRAWING FILE: P:\21-500-155-1 WHITE CO PAVEMENT REPLACEMENT 21010815 ACAD\08 TRAFFIC\RD_P-MARK_SIGNING_B_20_01.DWG

640+00

645+00

SEC. 22, T25N, R4W
PRAIRIE TWP.
WHITE COUNTY



PRINT DATE: 4/5/23
PLOT SCALE: 1:1
EDIT DATE: 3/8/23 - 7:55 AM
EDITED BY: EKOWALSKI
DRAWING FILE: P:\21-500-155-1 WHITE CO PAVEMENT REPLACEMENT 21010815 ACAD\08 TRAFFIC\RD_P-MARK_SIGNING_B_20_01.DWG

LEGEND

| | |
|----|--|
| 36 | Transverse Marking, Thermoplastic, Stop Line, White, 24 in. |
| 37 | Line, Thermoplastic, Solid, White, 6 in. |
| 38 | Line, Thermoplastic, Solid, Yellow, 6 in. |
| 39 | Line, Thermoplastic, Broken, Yellow, 6 in. (10' Line, 30' Gap) |
| 40 | Transverse Marking, Thermoplastic, Cross Walk Line, White, 8 in. |
| 41 | Transverse Marking, Thermoplastic, Cross Walk Line, White, 24 in. (2' Spacing) |

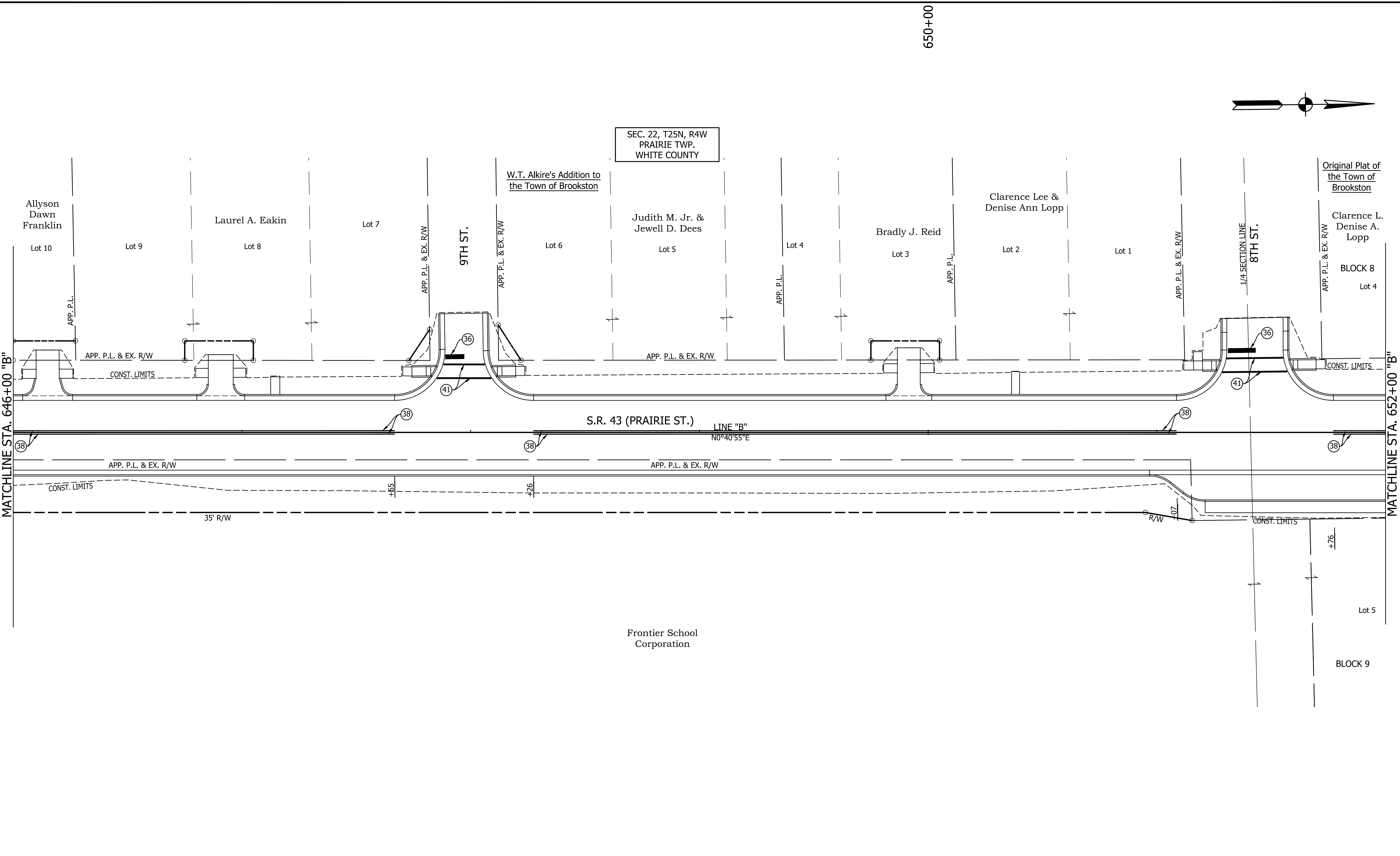
| | | |
|--------------------------|---------------------|------|
| RECOMMENDED FOR APPROVAL | DESIGN ENGINEER | DATE |
| DESIGNED: <u>BLW</u> | DRAWN: <u>REW</u> | |
| CHECKED: <u>DCK</u> | CHECKED: <u>DCK</u> | |

**INDIANA
DEPARTMENT OF TRANSPORTATION**

PAVEMENT MARKING AND SIGNING DETAILS
STA. 640+00.00 TO 646+00.00 LINE "B"

| | |
|------------------------------|------------------------|
| HORIZONTAL SCALE 1" = 20' | BRIDGE FILE N/A |
| VERTICAL SCALE 1" = 5' | DESIGNATION 2001828 |
| SURVEY BOOK | SHEET ---- of 117 |
| CONTRACT R-43449 | PROJECT 2001828 |

PRINT DATE: 4/5/23 PLOT SCALE: 1:1 EDIT DATE: 3/8/23 7:55 AM EDITED BY: EKOWALSKI DRAWING FILE: P:\21-500-155-1 WHITE CO PAVEMENT REPLACEMENT 21010815 ACAD\08 TRAFFIC\RD_P-MARK_SIGNING_B_20_01.DWG



650+00

MATCHLINE STA. 646+00 "B"

MATCHLINE STA. 652+00 "B"

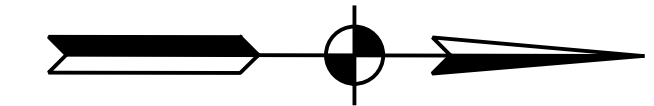
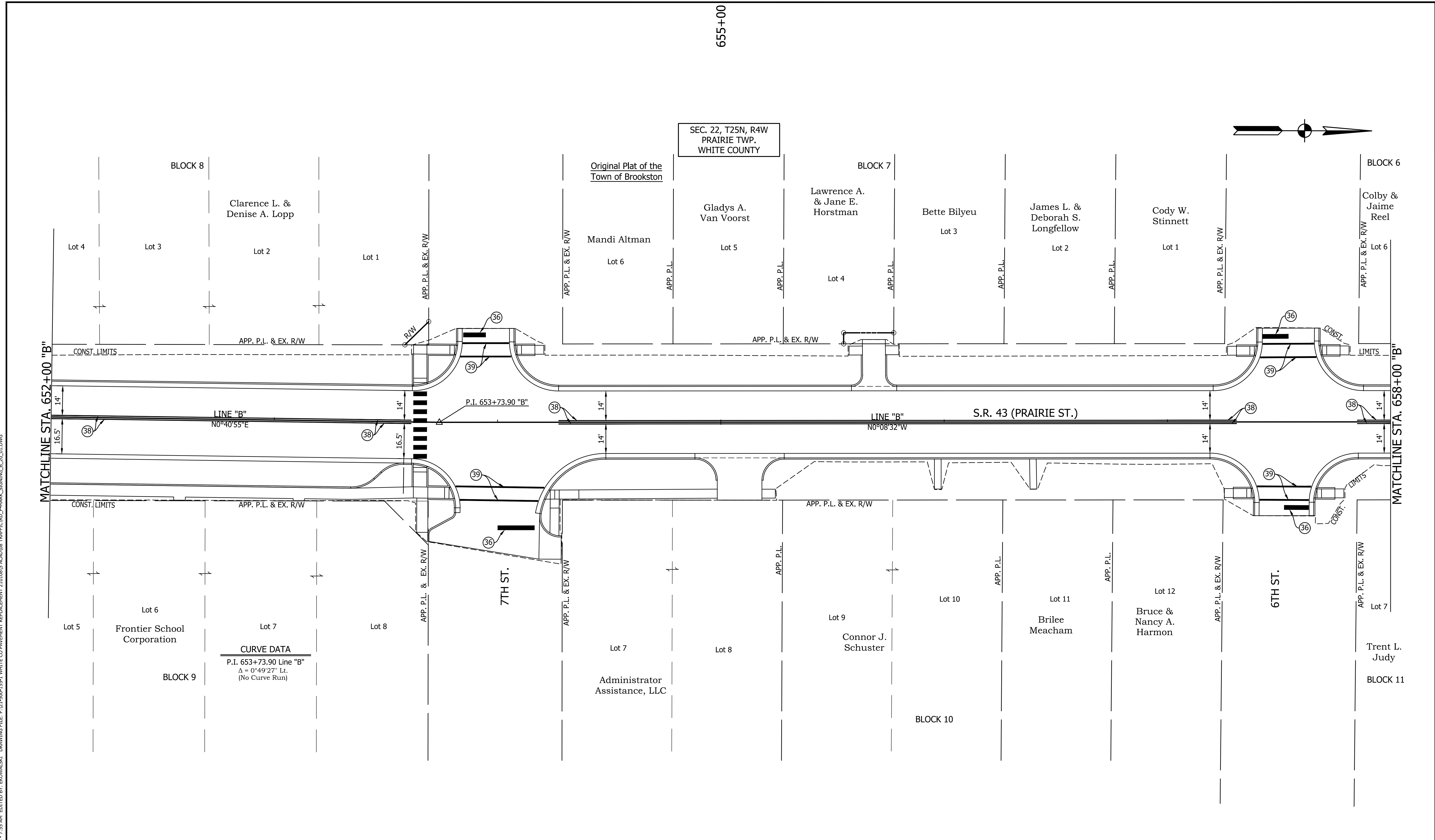
| LEGEND | |
|--------|--|
| (36) | Transverse Marking, Thermoplastic, Stop Line, White, 24 in. |
| (37) | Line, Thermoplastic, Solid, White, 6 in. |
| (38) | Line, Thermoplastic, Solid, Yellow, 6 in. |
| (39) | Line, Thermoplastic, Broken, Yellow, 6 in. (10' Line, 30' Gap) |
| (40) | Transverse Marking, Thermoplastic, Cross Walk Line, White, 8 in. |
| (41) | Transverse Marking, Thermoplastic, Cross Walk Line, White, 24 in. (2' Spacing) |

| | | |
|--------------------------|---------------------|------|
| RECOMMENDED FOR APPROVAL | DESIGN ENGINEER | DATE |
| DESIGNED: <u>BLW</u> | DRAWN: <u>REW</u> | |
| CHECKED: <u>DCK</u> | CHECKED: <u>DCK</u> | |

| | |
|--|--|
| INDIANA DEPARTMENT OF TRANSPORTATION | |
| PAVEMENT MARKING AND SIGNING DETAILS STA. 646+00.00 TO 652+00.00 LINE "B" | |

| | |
|------------------------------|------------------------|
| HORIZONTAL SCALE 1" = 20' | BRIDGE FILE N/A |
| VERTICAL SCALE 1" = 5' | DESIGNATION 2001828 |
| SURVEY BOOK | SHEET ---- of 117 |
| CONTRACT R-43449 | PROJECT 2001828 |

PRINT DATE: 4/5/23
 PLOT SCALE: 1:1
 EDIT DATE: 3/8/23 - 7:55 AM
 EDITED BY: EKOWALSKI
 DRAWING FILE: P:\21-500-155-1 WHITE CO PAVEMENT REPLACEMENT 21010815 ACAD\08 TRAFFIC\RD_P-MARK_SIGNING_B_20_01.DWG



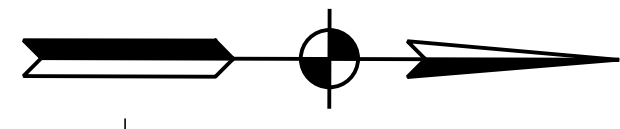
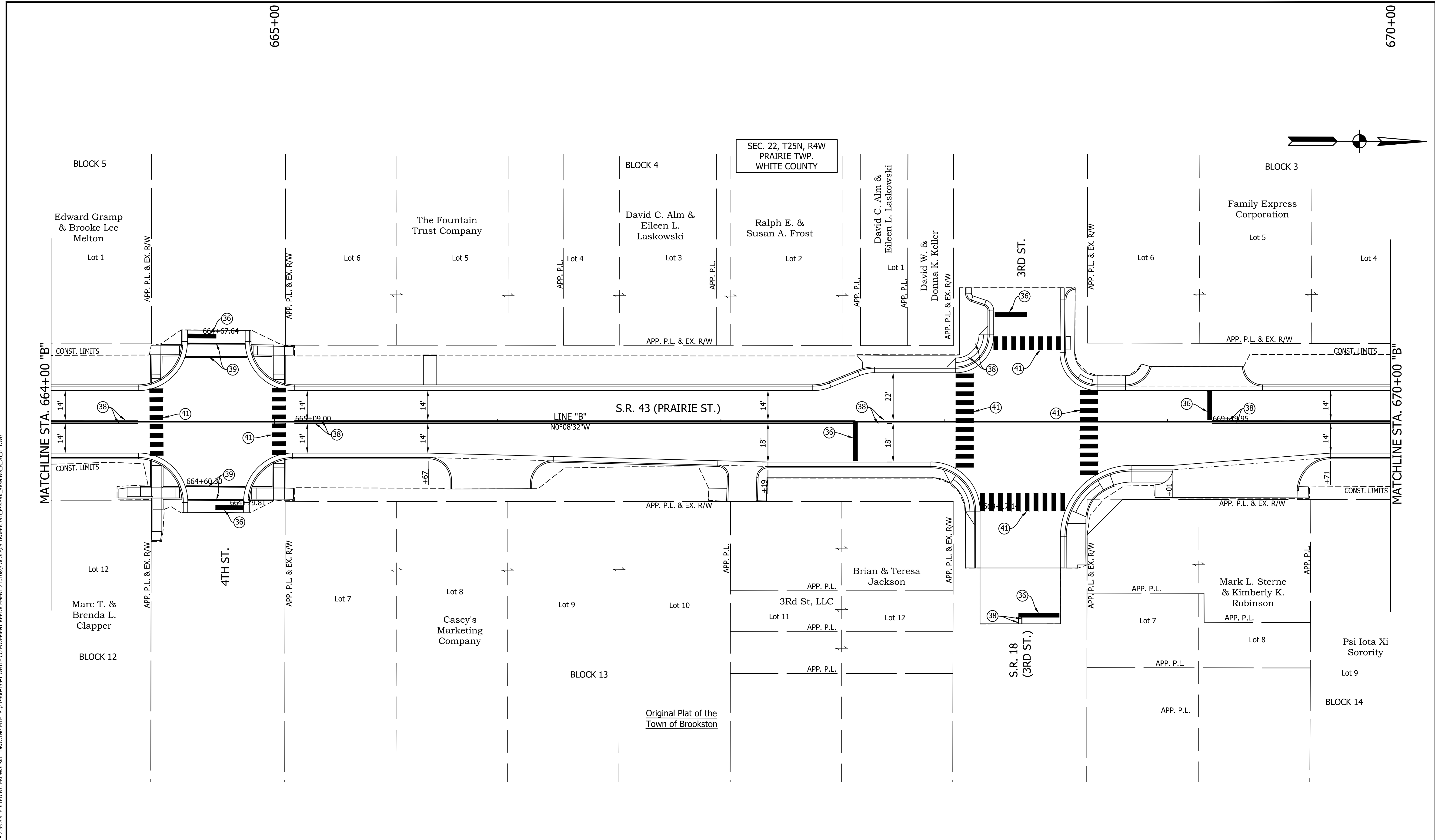
| LEGEND | |
|--------|--|
| (36) | Transverse Marking, Thermoplastic, Stop Line, White, 24 in. |
| (37) | Line, Thermoplastic, Solid, White, 6 in. |
| (38) | Line, Thermoplastic, Solid, Yellow, 6 in. |
| (39) | Line, Thermoplastic, Broken, Yellow, 6 in. (10' Line, 30' Gap) |
| (40) | Transverse Marking, Thermoplastic, Cross Walk Line, White, 8 in. |
| (41) | Transverse Marking, Thermoplastic, Cross Walk Line, White, 24 in. (2' Spacing) |

| | | | |
|--------------------------|---------------------|-----------------|------|
| RECOMMENDED FOR APPROVAL | | DESIGN ENGINEER | DATE |
| DESIGNED: <u>BLW</u> | DRAWN: <u>REW</u> | | |
| CHECKED: <u>DCK</u> | CHECKED: <u>DCK</u> | | |

| | |
|--|--|
| INDIANA DEPARTMENT OF TRANSPORTATION | |
| PAVEMENT MARKING AND SIGNING DETAILS STA. 652+00.00 TO 658+00.00 LINE "B" | |

| | |
|------------------------------|------------------------|
| HORIZONTAL SCALE 1" = 20' | BRIDGE FILE N/A |
| VERTICAL SCALE 1" = 5' | DESIGNATION 2001828 |
| SURVEY BOOK | SHEET ---- of 117 |
| CONTRACT R-43449 | PROJECT 2001828 |

PRINT DATE: 4/5/23
 PLOT SCALE: 1:1
 EDIT DATE: 3/8/23 - 7:55 AM
 EDITED BY: EKOWALSKI
 DRAWING FILE: P:\21-500-155-1 WHITE CO PAVEMENT REPLACEMENT 21010815 ACAD\08 TRAFFIC\RD_P-MARK_SIGNING_B_20_01.DWG



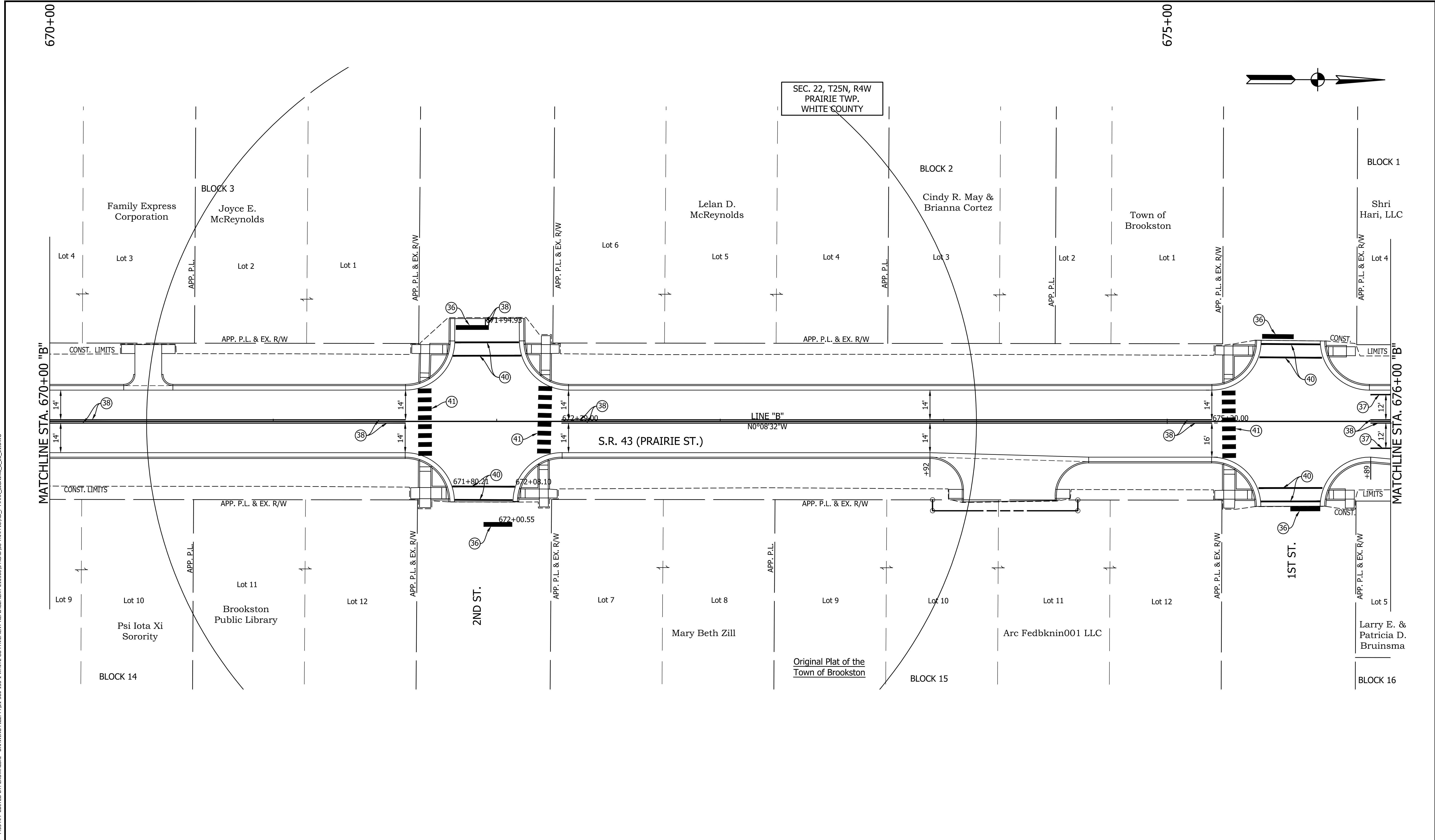
| LEGEND | |
|--------|--|
| (36) | Transverse Marking, Thermoplastic, Stop Line, White, 24 in. |
| (37) | Line, Thermoplastic, Solid, White, 6 in. |
| (38) | Line, Thermoplastic, Solid, Yellow, 6 in. |
| (39) | Line, Thermoplastic, Broken, Yellow, 6 in. (10' Line, 30' Gap) |
| (40) | Transverse Marking, Thermoplastic, Cross Walk Line, White, 8 in. |
| (41) | Transverse Marking, Thermoplastic, Cross Walk Line, White, 24 in. (2' Spacing) |

| | | | |
|--------------------------|--------------|-----------------|------|
| RECOMMENDED FOR APPROVAL | | DESIGN ENGINEER | DATE |
| DESIGNED: BLW | DRAWN: REW | | |
| CHECKED: DCK | CHECKED: DCK | | |

INDIANA
DEPARTMENT OF TRANSPORTATION
PAVEMENT MARKING AND SIGNING DETAILS
STA. 664+00.00 TO 670+00.00 LINE "B"

| | |
|------------------|-------------|
| HORIZONTAL SCALE | BRIDGE FILE |
| 1" = 20' | N/A |
| VERTICAL SCALE | DESIGNATION |
| 1" = 5' | 2001828 |
| SURVEY BOOK | SHEET |
| | ---- of 117 |
| CONTRACT | PROJECT |
| R-43449 | 2001828 |

PRINT DATE: 4/5/23 PLOT SCALE: 1:1 EDIT DATE: 3/8/23 7:55 AM EDITED BY: EKOWALSKI DRAWING FILE: P:\21-500-155-1 WHITE CO PAVEMENT REPLACEMENT 21010815 ACAD\08 TRAFFIC\RD_P-MARK_SIGNING_B_20_01.DWG



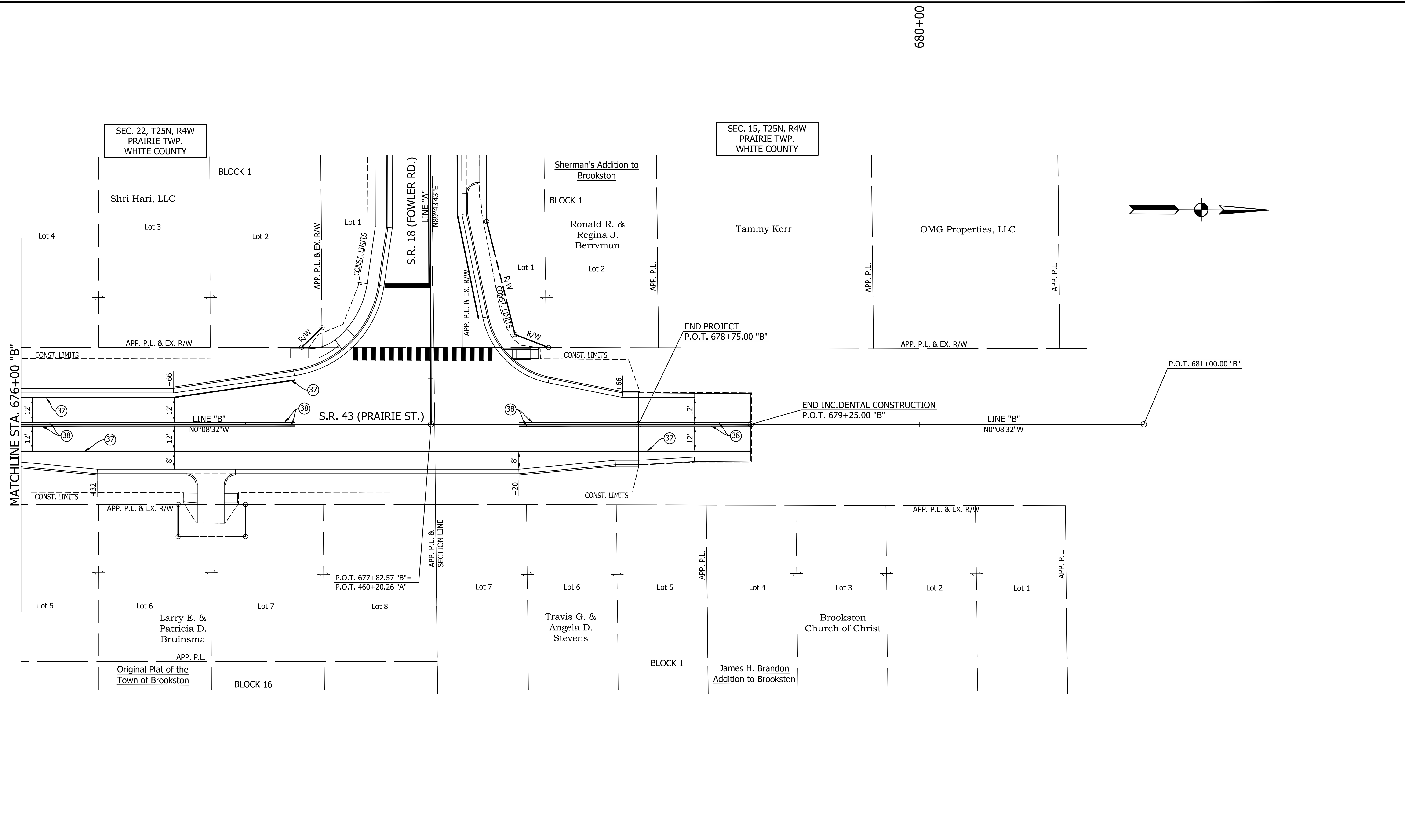
| LEGEND | |
|--------|--|
| 36 | Transverse Marking, Thermoplastic, Stop Line, White, 24 in. |
| 37 | Line, Thermoplastic, Solid, White, 6 in. |
| 38 | Line, Thermoplastic, Solid, Yellow, 6 in. |
| 39 | Line, Thermoplastic, Broken, Yellow, 6 in. (10' Line, 30' Gap) |
| 40 | Transverse Marking, Thermoplastic, Cross Walk Line, White, 8 in. |
| 41 | Transverse Marking, Thermoplastic, Cross Walk Line, White, 24 in. (2' Spacing) |

| | | |
|--------------------------|---------------------|------|
| RECOMMENDED FOR APPROVAL | DESIGN ENGINEER | DATE |
| DESIGNED: <u>BLW</u> | DRAWN: <u>REW</u> | |
| CHECKED: <u>DCK</u> | CHECKED: <u>DCK</u> | |

| | |
|--|--|
| INDIANA DEPARTMENT OF TRANSPORTATION | |
| PAVEMENT MARKING AND SIGNING DETAILS STA. 670+00.00 TO 676+00.00 LINE "B" | |

| | |
|------------------------------|------------------------|
| HORIZONTAL SCALE 1" = 20' | BRIDGE FILE N/A |
| VERTICAL SCALE 1" = 5' | DESIGNATION 2001828 |
| SURVEY BOOK | SHEET ---- of 117 |
| CONTRACT R-43449 | PROJECT 2001828 |

PRINT DATE: 4/5/23
 PLOT SCALE: 1:1
 EDIT DATE: 3/8/23 - 7:55 AM
 EDITED BY: EKOWALSKI
 DRAWING FILE: P:\21-500-155-1 WHITE CO PAVEMENT REPLACEMENT 21010815 ACAD\08 TRAFFIC\RD_P-MARK_SIGNING_B_20_01.DWG



680+00

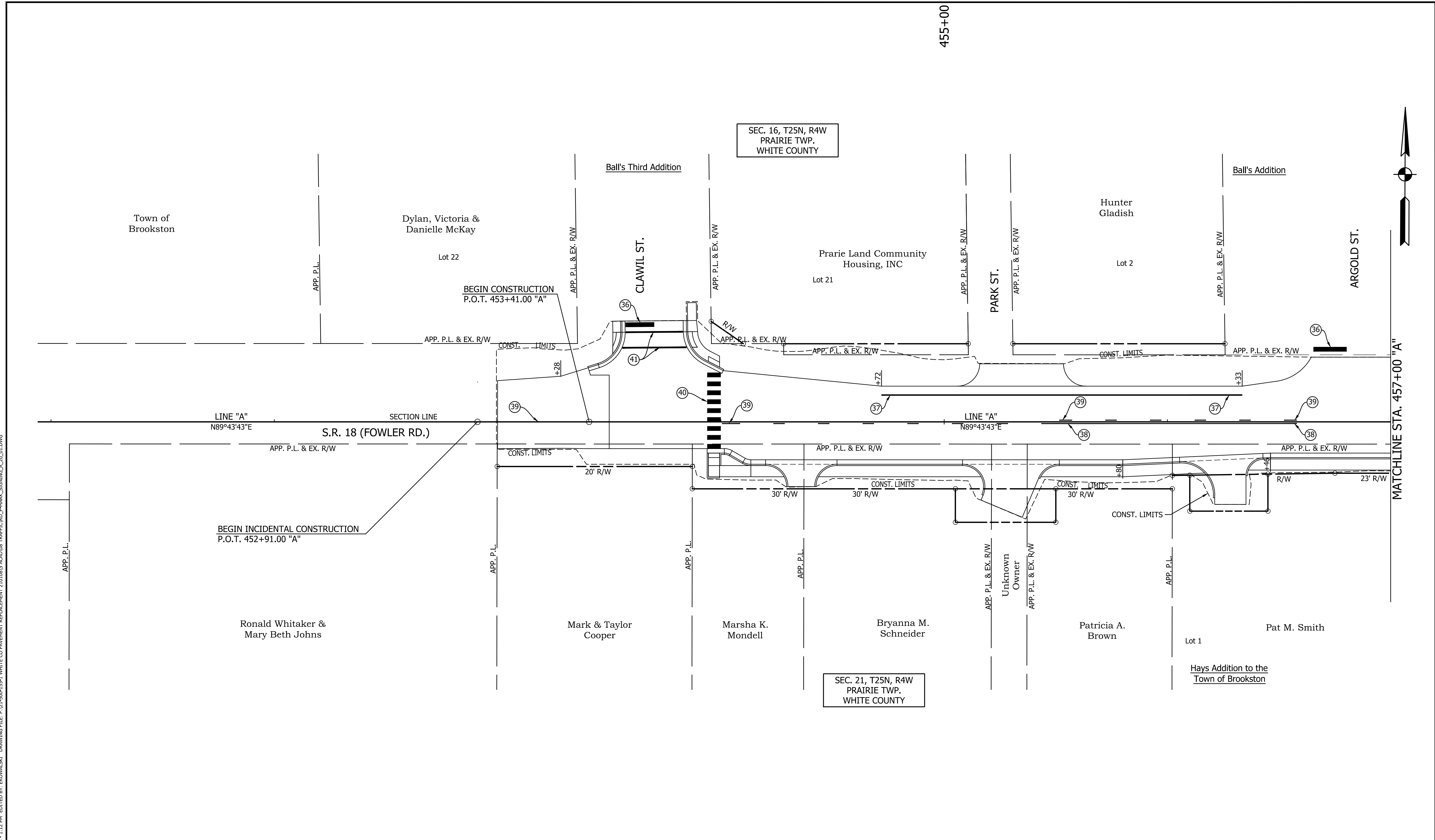
| LEGEND | |
|--------|--|
| (36) | Transverse Marking, Thermoplastic, Stop Line, White, 24 in. |
| (37) | Line, Thermoplastic, Solid, White, 6 in. |
| (38) | Line, Thermoplastic, Solid, Yellow, 6 in. |
| (39) | Line, Thermoplastic, Broken, Yellow, 6 in. (10' Line, 30' Gap) |
| (40) | Transverse Marking, Thermoplastic, Cross Walk Line, White, 8 in. |
| (41) | Transverse Marking, Thermoplastic, Cross Walk Line, White, 24 in. (2' Spacing) |

| | | |
|--------------------------|---------------------|------|
| RECOMMENDED FOR APPROVAL | DESIGN ENGINEER | DATE |
| DESIGNED: <u>BLW</u> | DRAWN: <u>REW</u> | |
| CHECKED: <u>DCK</u> | CHECKED: <u>DCK</u> | |

| | |
|---|--|
| INDIANA DEPARTMENT OF TRANSPORTATION | |
| PAVEMENT MARKING AND SIGNING DETAILS STA. 676+00.00 TO 681+00.00 LINE "B" | |

| | |
|------------------|-------------|
| HORIZONTAL SCALE | BRIDGE FILE |
| 1" = 20' | N/A |
| VERTICAL SCALE | DESIGNATION |
| 1" = 5' | 2001828 |
| SURVEY BOOK | SHEET |
| | ---- of 117 |
| CONTRACT | PROJECT |
| R-43449 | 2001828 |

PRINT DATE: 4/5/23
 PLOT SCALE: 1:1
 EDIT DATE: 3/7/23 - 1:12 PM
 EDITED BY: EKOWALSKI
 DRAWING FILE: P:\21-500-155-1 WHITE CO PAVEMENT REPLACEMENT 210108\5 ACAD\08 TRAFFIC\RD_P-MARK_SIGNING_A_20_01.DWG



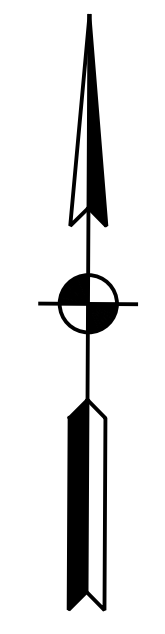
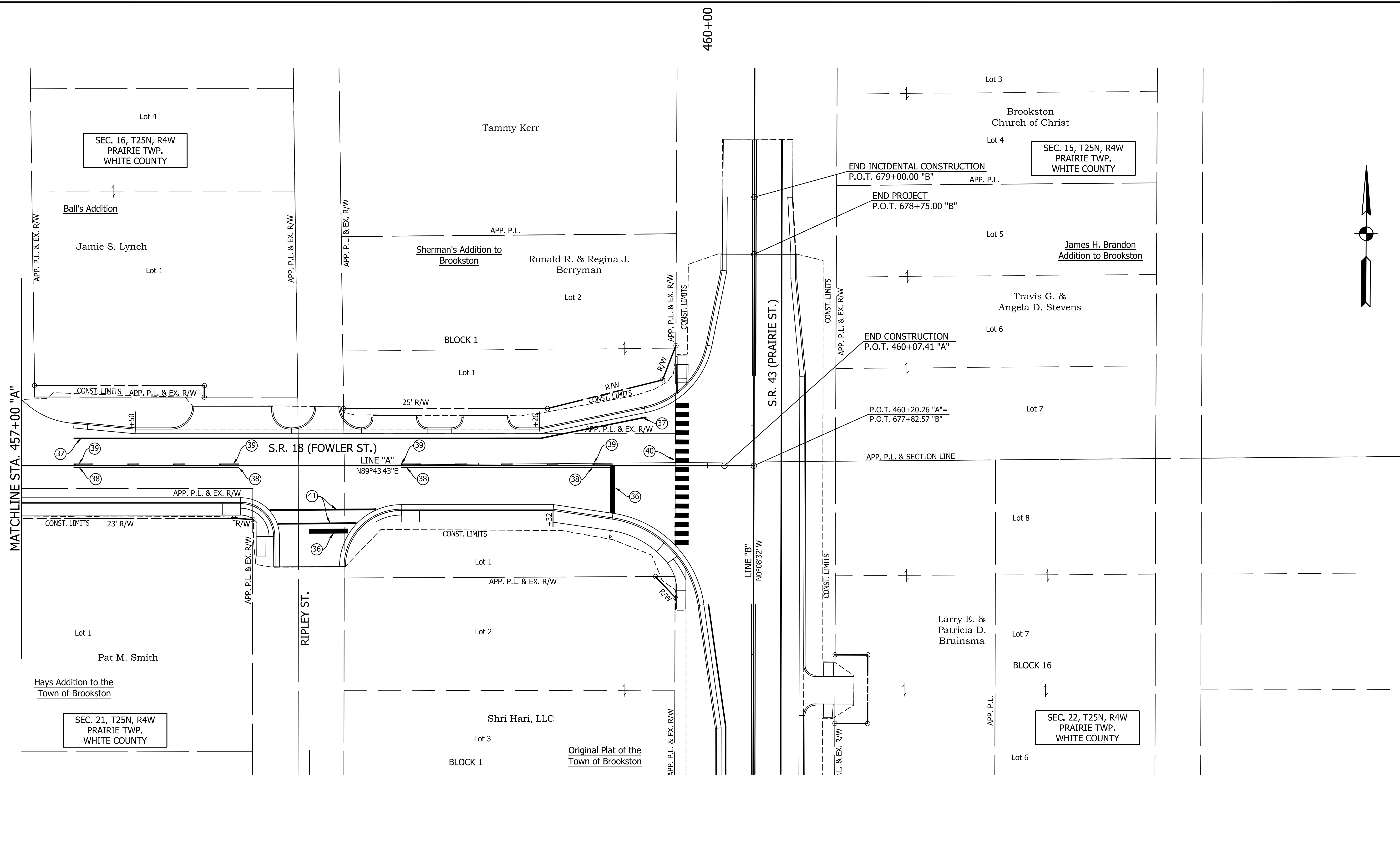
| LEGEND | |
|--------|--|
| (36) | Transverse Marking, Thermoplastic, Stop Line, White, 24 in. |
| (37) | Line, Thermoplastic, Solid, White, 6 in. |
| (38) | Line, Thermoplastic, Solid, Yellow, 6 in. |
| (39) | Line, Thermoplastic, Broken, Yellow, 6 in. (10' Line, 30' Gap) |
| (40) | Transverse Marking, Thermoplastic, Cross Walk Line, White, 8 in. |
| (41) | Transverse Marking, Thermoplastic, Cross Walk Line, White, 24 in. (2' Spacing) |

| | | | |
|--------------------------|---------------------|-----------------|------|
| RECOMMENDED FOR APPROVAL | | DESIGN ENGINEER | DATE |
| DESIGNED: <u>BLW</u> | DRAWN: <u>REW</u> | | |
| CHECKED: <u>DCK</u> | CHECKED: <u>DCK</u> | | |

INDIANA
DEPARTMENT OF TRANSPORTATION
PAVEMENT MARKING AND SIGNING DETAILS
STA. 451+00.00 TO 457+00.00 LINE \"A\"

| | |
|------------------|-------------|
| HORIZONTAL SCALE | BRIDGE FILE |
| 1" = 20' | N/A |
| VERTICAL SCALE | DESIGNATION |
| 1" = 5' | 2001828 |
| SURVEY BOOK | SHEET |
| | ---- of 117 |
| CONTRACT | PROJECT |
| R-43449 | 2001828 |

PRINT DATE: 4/5/23
 PLOT SCALE: 1:1
 EDIT DATE: 3/7/23 - 1:12 PM
 EDITED BY: EKOWALSKI
 DRAWING FILE: P:\21-500-155-1 WHITE CO PAVEMENT REPLACEMENT 210108\5 ACAD\08 TRAFFIC\RD_P-MARK_SIGNING_A_20_01.DWG



| LEGEND | |
|--------|--|
| (36) | Transverse Marking, Thermoplastic, Stop Line, White, 24 in. |
| (37) | Line, Thermoplastic, Solid, White, 6 in. |
| (38) | Line, Thermoplastic, Solid, Yellow, 6 in. |
| (39) | Line, Thermoplastic, Broken, Yellow, 6 in. (10' Line, 30' Gap) |
| (40) | Transverse Marking, Thermoplastic, Cross Walk Line, White, 8 in. |
| (41) | Transverse Marking, Thermoplastic, Cross Walk Line, White, 24 in. (2' Spacing) |

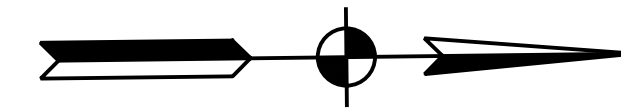
| | | |
|--------------------------|-----------------|------|
| RECOMMENDED FOR APPROVAL | DESIGN ENGINEER | DATE |
| DESIGNED: BLW | DRAWN: REW | |
| CHECKED: DCK | CHECKED: DCK | |

| | |
|--|--|
| INDIANA DEPARTMENT OF TRANSPORTATION | |
| PAVEMENT MARKING AND SIGNING DETAILS STA. 457+00.00 TO 460+20.26 LINE "A" | |

| | |
|------------------|-------------|
| HORIZONTAL SCALE | BRIDGE FILE |
| 1" = 20' | N/A |
| VERTICAL SCALE | DESIGNATION |
| 1" = 5' | 2001828 |
| SURVEY BOOK | SHEET |
| | ---- of 117 |
| CONTRACT | PROJECT |
| R-43449 | 2001828 |

635+00

640+00



SEC. 22, T25N, R4W
PRAIRIE TWP.
WHITE COUNTY

James T. &
Teresa R. Jones

P.O.T. 634+31.40 "B"

BEGIN PROJECT
P.O.T. 637+83.90 "B"

APP. P.L. & EX. R/W

LINE "B"
N0°40'55"E

APP. P.L. & EX. R/W

APP. P.L.

CONST. LIMITS

CONST. LIMITS

GUARDRAIL

S.R. 43 (PRAIRIE ST.)

LINE "B"
N0°40'55"E

APP. P.L. & EX. R/W

45' R/W

Remove Ex. Pipe

APP. P.L. & EX. R/W

MATCHLINE STA. 640+00 "B"



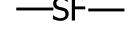


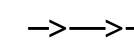
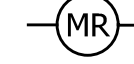


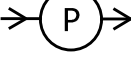
Mark K. &
Hattie. L. Werline

Frontier School
Corporation

Lot 4
Edward
& Stacy
Jacobs
Creekview
Subdivision

PRINT DATE: 4/5/23
PLOT SCALE: 1:1
DRAWING FILE: P:\21-5004-55-1-WHITE CO PAVEMENT REPLACEMENT 210108\5-ACAD\07 CONST DTL\RD_EC DETAILS_B_20_01.DWG
EDITED BY: EKOVALSKI
DESIGNED BY: EKOVALSKI

EROSION CONTROL LEGEND

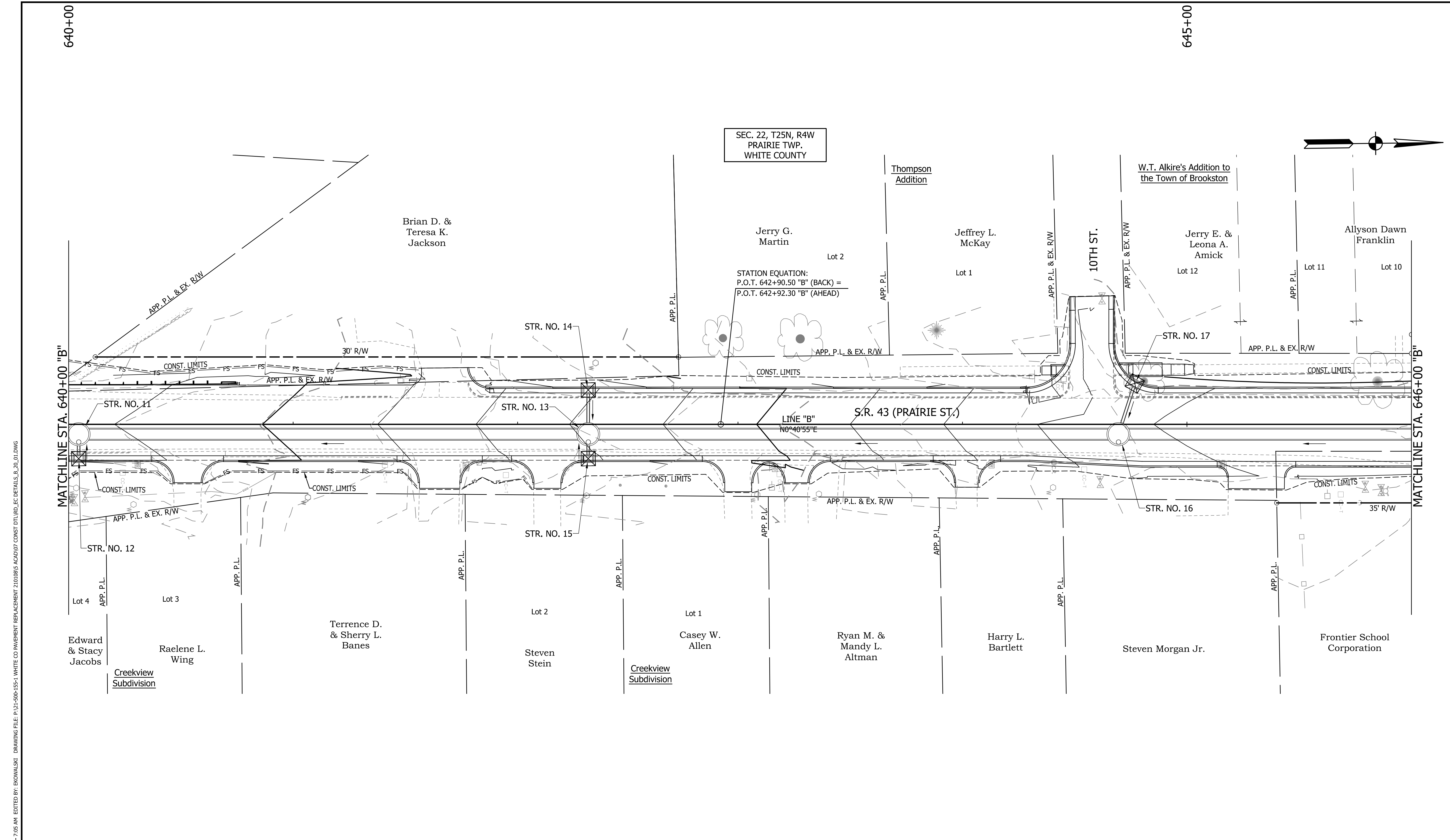
-  SEDIMENT TRAP
-  TEMPORARY INLET PROTECTION
-  -SF- SILT FENCE
-  -FS- FILTER SOCK
-  PROPOSED DITCH FLOW LINE
-  EXISTING DITCH FLOW LINE
-  -MR- MODIFIED TEMPORARY CHECK DAM, REVETMENT RIPRAP
-  -RR- TEMPORARY CHECK DAM, REVETMENT RIPRAP
-  -C- COFFER DAM
-  -P- PUMP AROUND

| | | | |
|--------------------------|---------------------|-----------------|------|
| RECOMMENDED FOR APPROVAL | | DESIGN ENGINEER | DATE |
| DESIGNED: <u>BLW</u> | DRAWN: <u>REW</u> | | |
| CHECKED: <u>DCK</u> | CHECKED: <u>DCK</u> | | |

**INDIANA
DEPARTMENT OF TRANSPORTATION**

CONSTRUCTION DETAILS
STA. 634+31.40 TO 640+00.00 LINE "B"

| | |
|------------------------------|------------------------|
| HORIZONTAL SCALE 1" = 20' | BRIDGE FILE N/A |
| VERTICAL SCALE 1" = 5' | DESIGNATION 2001828 |
| SURVEY BOOK | SHEET |
| | --- of 117 |
| CONTRACT R-43449 | PROJECT 2001828 |



PRINT DATE: 4/5/23
 PLOT SCALE: 1:1
 EDIT DATE: 3/10/23 - 7:05 AM
 EDITED BY: EKOWALSKI
 DRAWING FILE: P:\21-500-155-1 WHITE CO PAVEMENT REPLACEMENT 210108\5 ACAD\07 CONST DETL\RD_EC DETAILS_B_20_01.DWG

EROSION CONTROL LEGEND

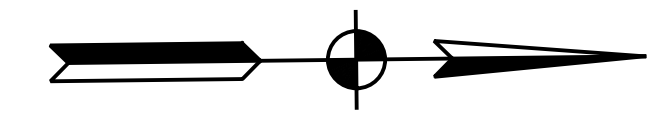
- | | | | | | |
|--|----------------------------|--|--|--|-------------|
| | SEDIMENT TRAP | | PROPOSED DITCH FLOW LINE | | COFFER DAM |
| | TEMPORARY INLET PROTECTION | | EXISTING DITCH FLOW LINE | | PUMP AROUND |
| | SILT FENCE | | MODIFIED TEMPORARY CHECK DAM, REVETMENT RIPRAP | | |
| | FILTER SOCK | | TEMPORARY CHECK DAM, REVETMENT RIPRAP | | |

| | | | | | |
|--------------------------|---------------------|-----------------|--|------|--|
| RECOMMENDED FOR APPROVAL | | DESIGN ENGINEER | | DATE | |
| DESIGNED: <u>BLW</u> | DRAWN: <u>REW</u> | | | | |
| CHECKED: <u>DCK</u> | CHECKED: <u>DCK</u> | | | | |

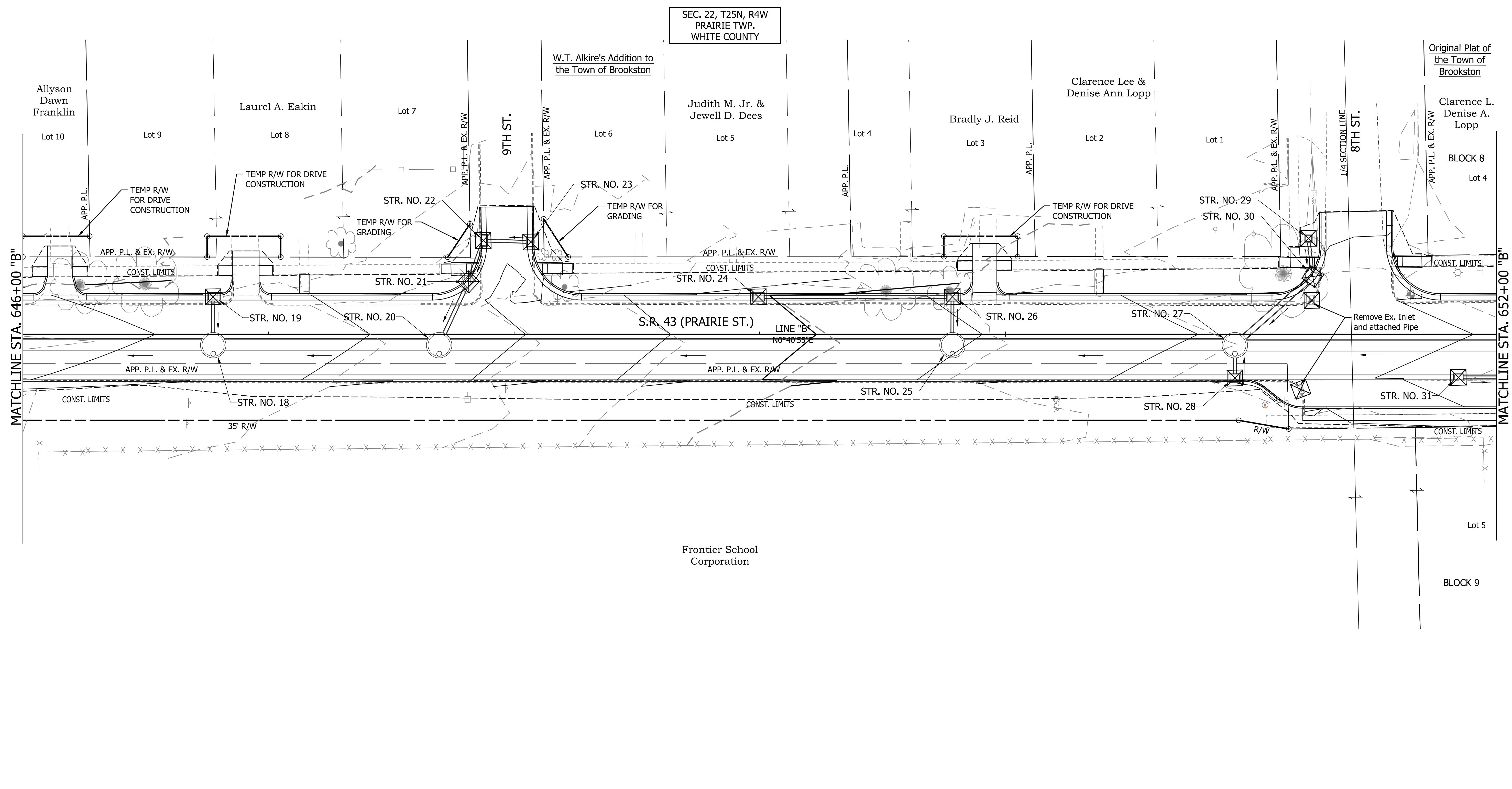
INDIANA
DEPARTMENT OF TRANSPORTATION
CONSTRUCTION DETAILS
STA. 640+00.00 TO 646+00.00 LINE "B"

| | |
|------------------------------|------------------------|
| HORIZONTAL SCALE 1" = 20' | BRIDGE FILE N/A |
| VERTICAL SCALE 1" = 5' | DESIGNATION 2001828 |
| SURVEY BOOK | SHEET ---- of 117 |
| CONTRACT R-43449 | PROJECT 2001828 |

650+00



SEC. 22, T25N, R4W
PRAIRIE TWP.
WHITE COUNTY



PRINT DATE: 4/5/23
 PLOT SCALE: 1:1
 EDIT DATE: 3/10/23 - 7:05 AM
 EDITED BY: EKOWALSKI
 DRAWING FILE: P:\21-5004-55-1-WHITE CO PAVEMENT REPLACEMENT 210108\5-ACAD\07 CONST DTL\RD_EC DETAILS_B_20_01.DWG
 CONST DTL\RD_EC DETAILS_B_20_01.DWG

EROSION CONTROL LEGEND

- SEDIMENT TRAP
- TEMPORARY INLET PROTECTION
- SILT FENCE
- FILTER SOCK
- PROPOSED DITCH FLOW LINE
- EXISTING DITCH FLOW LINE
- MODIFIED TEMPORARY CHECK DAM, REVETMENT RIPRAP
- TEMPORARY CHECK DAM, REVETMENT RIPRAP
- COFFER DAM
- PUMP AROUND

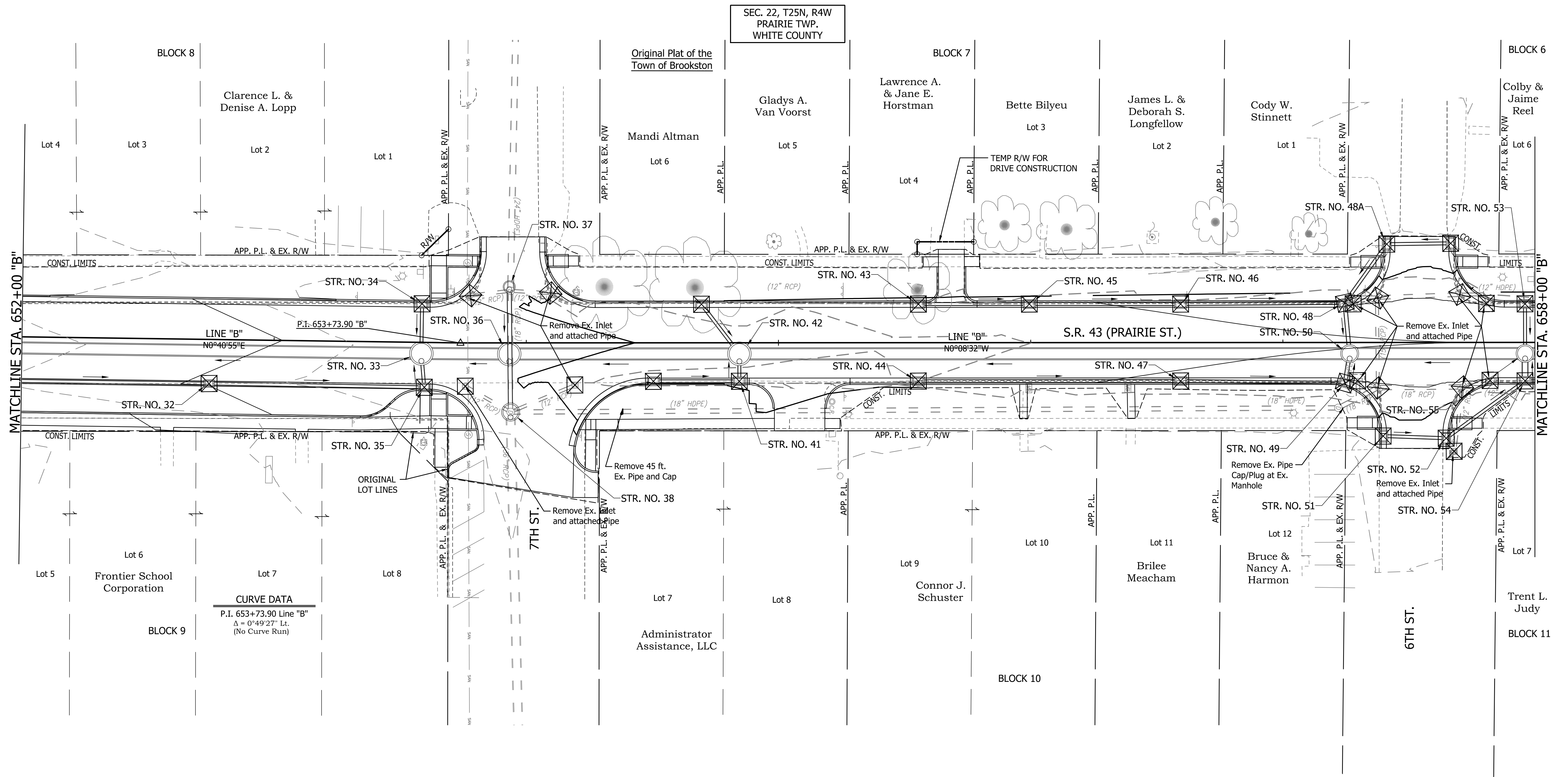
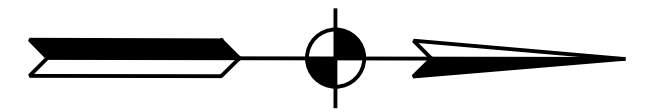
| | | | |
|--------------------------|---------------------|-----------------|------|
| RECOMMENDED FOR APPROVAL | | DESIGN ENGINEER | DATE |
| DESIGNED: <u>BLW</u> | DRAWN: <u>REW</u> | | |
| CHECKED: <u>DCK</u> | CHECKED: <u>DCK</u> | | |

INDIANA
DEPARTMENT OF TRANSPORTATION
CONSTRUCTION DETAILS
STA. 646+00.00 TO 652+00.00 LINE "B"

| | |
|------------------------------|------------------------|
| HORIZONTAL SCALE 1" = 20' | BRIDGE FILE N/A |
| VERTICAL SCALE 1" = 5' | DESIGNATION 2001828 |
| SURVEY BOOK | SHEET ---- of 117 |
| CONTRACT R-43449 | PROJECT 2001828 |

PRINT DATE: 4/5/23
 PLOT SCALE: 1:1
 DRAWING FILE: P:\21-5004-55-1-WHITE CO PAVEMENT REPLACEMENT 210108\5-ACAD\07 CONST DET\RD_EC DETAILS_B_20_01.DWG
 EDITED BY: EKOWALSKI
 DESIGNER: EKOWALSKI
 DATE: 3/10/23 - 7:05 AM

655+00



CURVE DATA
 P.I. 653+73.90 Line "B"
 $\Delta = 0^\circ 49' 27''$ Lt.
 (No Curve Run)

| EROSION CONTROL LEGEND | | | |
|------------------------|----------------------------|--|--|
| | SEDIMENT TRAP | | PROPOSED DITCH FLOW LINE |
| | TEMPORARY INLET PROTECTION | | EXISTING DITCH FLOW LINE |
| | SILT FENCE | | MODIFIED TEMPORARY CHECK DAM, REVETMENT RIPRAP |
| | FILTER SOCK | | TEMPORARY CHECK DAM, REVETMENT RIPRAP |
| | | | COFFER DAM |
| | | | PUMP AROUND |

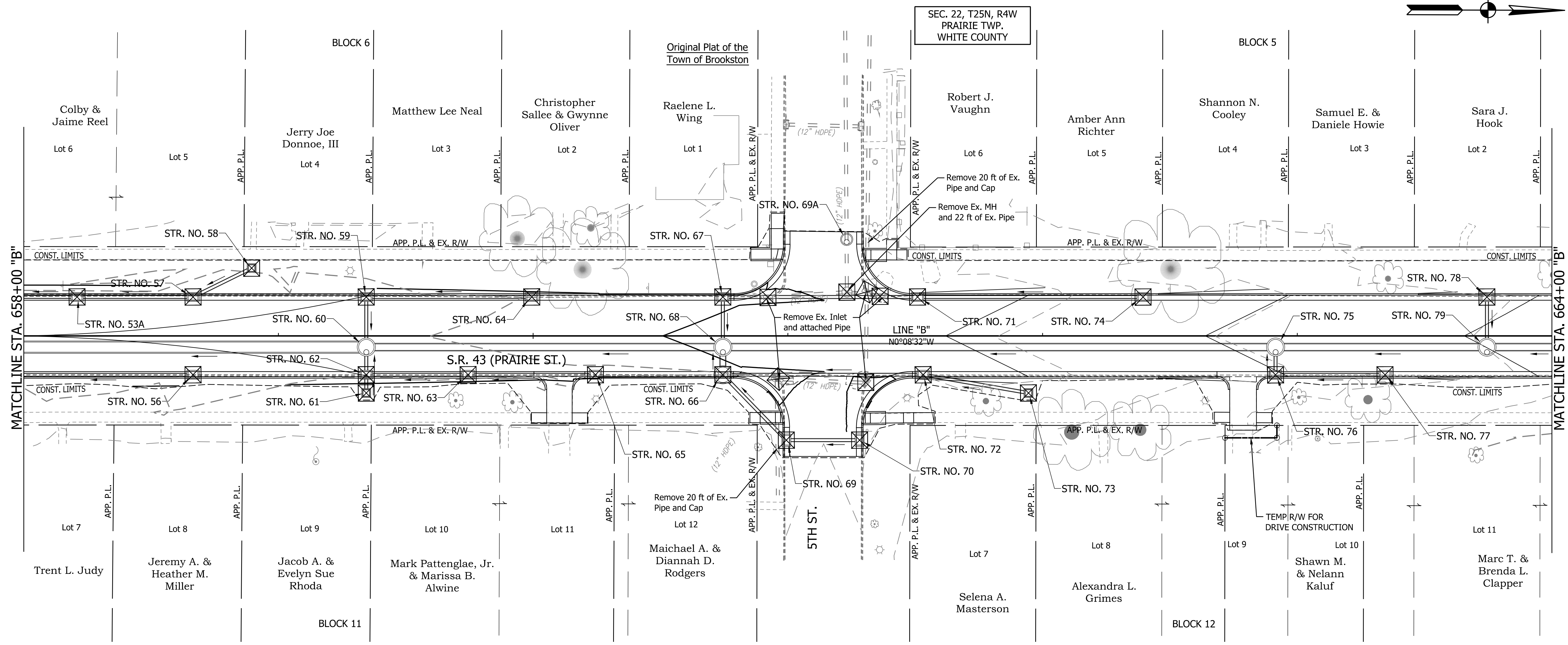
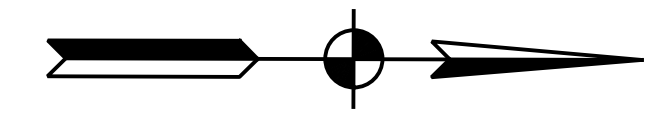
| | | |
|--------------------------|---------------------|------|
| RECOMMENDED FOR APPROVAL | DESIGN ENGINEER | DATE |
| DESIGNED: <u>BLW</u> | DRAWN: <u>REW</u> | |
| CHECKED: <u>DCK</u> | CHECKED: <u>DCK</u> | |

INDIANA
 DEPARTMENT OF TRANSPORTATION

CONSTRUCTION DETAILS
 STA. 652+00.00 TO 658+00.00 LINE "B"

| | |
|------------------|-------------|
| HORIZONTAL SCALE | BRIDGE FILE |
| 1" = 20' | N/A |
| VERTICAL SCALE | DESIGNATION |
| 1" = 5' | 2001828 |
| SURVEY BOOK | SHEET |
| | of 117 |
| CONTRACT | PROJECT |
| R-43449 | 2001828 |

660+00



PRINT DATE: 4/5/23
 PLOT SCALE: 1:1
 DRAWING FILE: P:\21-5004-55-1-WHITE CO PAVEMENT REPLACEMENT 210108\5-ACAD\07 CONST DTL\RD_EC DETAILS_B_20_01.DWG
 EDITED BY: EKOWALSKI

EROSION CONTROL LEGEND

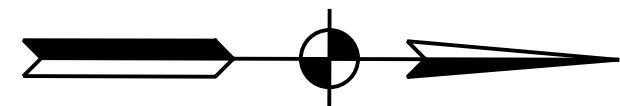
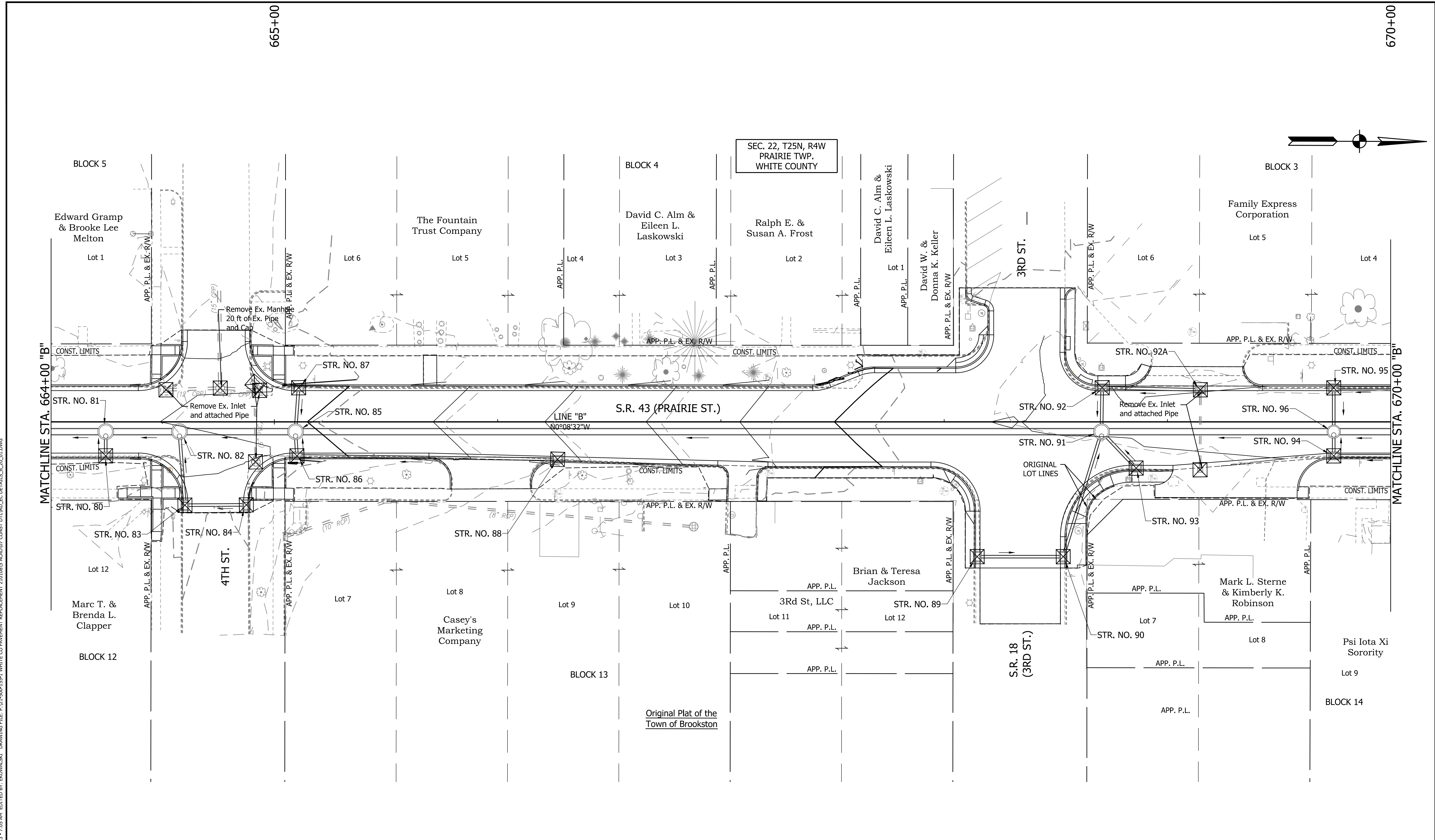
- | | | | | | |
|--|----------------------------|--|--|--|-------------|
| | SEDIMENT TRAP | | PROPOSED DITCH FLOW LINE | | COFFER DAM |
| | TEMPORARY INLET PROTECTION | | EXISTING DITCH FLOW LINE | | PUMP AROUND |
| | SILT FENCE | | MODIFIED TEMPORARY CHECK DAM, REVETMENT RIPRAP | | |
| | FILTER SOCK | | TEMPORARY CHECK DAM, REVETMENT RIPRAP | | |

| | | |
|--------------------------|---------------------|------|
| RECOMMENDED FOR APPROVAL | DESIGN ENGINEER | DATE |
| DESIGNED: <u>BLW</u> | DRAWN: <u>REW</u> | |
| CHECKED: <u>DCK</u> | CHECKED: <u>DCK</u> | |

INDIANA DEPARTMENT OF TRANSPORTATION
CONSTRUCTION DETAILS
STA. 658+00.00 TO 664+00.00 LINE "B"

| | |
|------------------|-------------|
| HORIZONTAL SCALE | BRIDGE FILE |
| 1" = 20' | N/A |
| VERTICAL SCALE | DESIGNATION |
| 1" = 5' | 2001828 |
| SURVEY BOOK | SHEET |
| | ---- of 117 |
| CONTRACT | PROJECT |
| R-43449 | 2001828 |

PRINT DATE: 4/5/23
 PLOT SCALE: 1:1
 DRAWING FILE: P:\21-5004-55-1 WHITE CO PAVEMENT REPLACEMENT 210108\5-ACAD\07 CONST DTL\RD_EC DETAILS_B_20_01.DWG
 EDITED BY: EKOWALSKI
 DATE: 3/10/23 - 7:05 AM



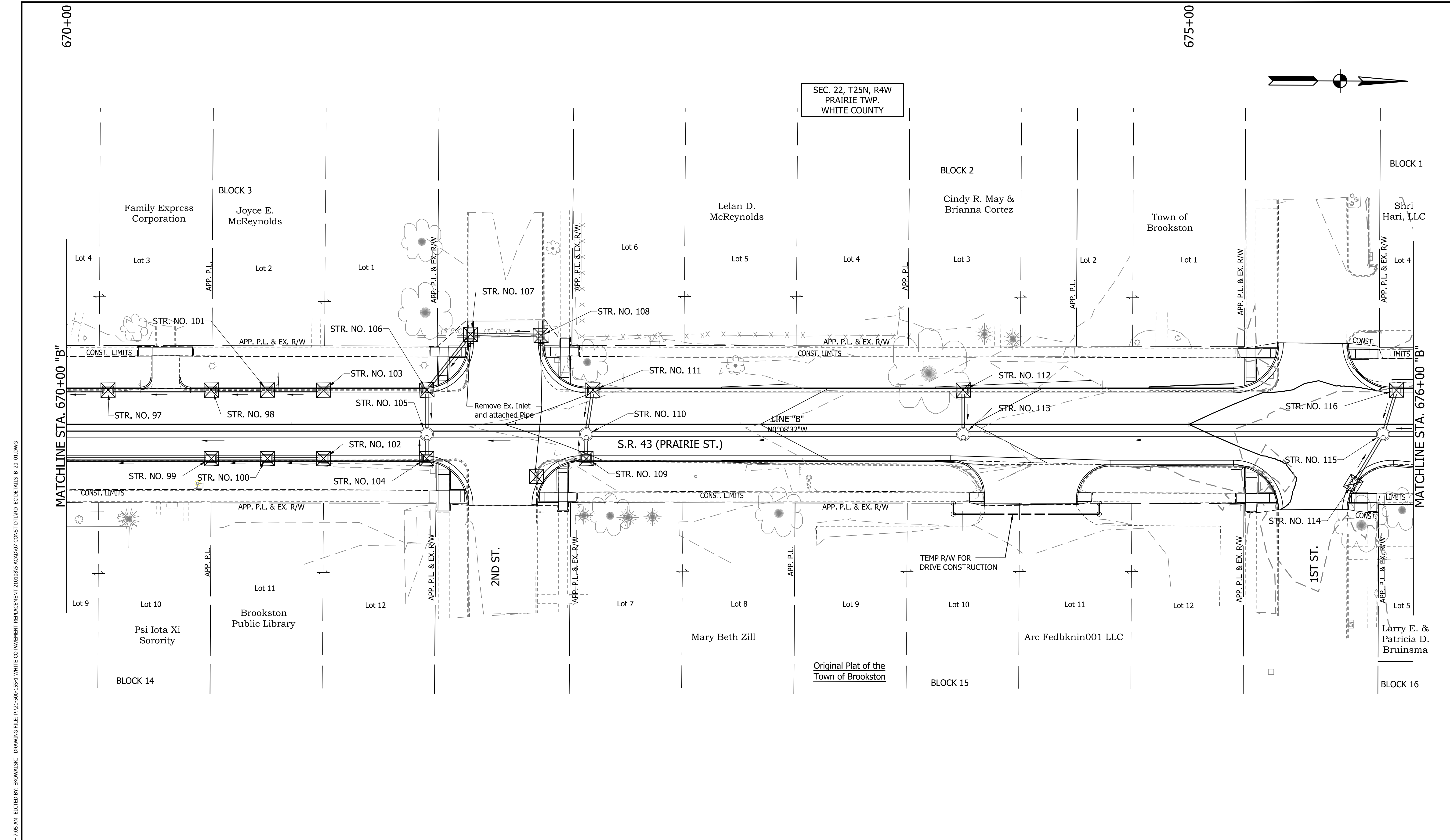
EROSION CONTROL LEGEND

- | | | | | | |
|--|----------------------------|--|---------------------------------------|--|--|
| | SEDIMENT TRAP | | PROPOSED DITCH FLOW LINE | | COFFER DAM |
| | TEMPORARY INLET PROTECTION | | EXISTING DITCH FLOW LINE | | MODIFIED TEMPORARY CHECK DAM, REVETMENT RIPRAP |
| | SILT FENCE | | TEMPORARY CHECK DAM, REVETMENT RIPRAP | | PUMP AROUND |
| | FILTER SOCK | | | | |

| | | | |
|--------------------------|---------------------|-----------------|------|
| RECOMMENDED FOR APPROVAL | | DESIGN ENGINEER | DATE |
| DESIGNED: <u>BLW</u> | DRAWN: <u>REW</u> | | |
| CHECKED: <u>DCK</u> | CHECKED: <u>DCK</u> | | |

INDIANA
DEPARTMENT OF TRANSPORTATION
CONSTRUCTION DETAILS
STA. 664+00.00 TO 670+00.00 LINE "B"

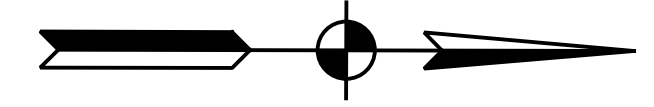
| | |
|------------------|-------------|
| HORIZONTAL SCALE | BRIDGE FILE |
| 1" = 20' | N/A |
| VERTICAL SCALE | DESIGNATION |
| 1" = 5' | 2001828 |
| SURVEY BOOK | SHEET |
| | of 117 |
| CONTRACT | PROJECT |
| R-43449 | 2001828 |



670+00

675+00

SEC. 22, T25N, R4W
PRAIRIE TWP.
WHITE COUNTY



PRINT DATE: 4/5/23
 PLOT SCALE: 1:1
 EDIT DATE: 3/10/23 - 7:05 AM
 EDITED BY: EKOVALSKI
 DRAWING FILE: P:\21-5004-55-1-WHITE CO PAVEMENT REPLACEMENT 210108\5-ACAD\07 CONST DTL\RD_EC DETAILS_B_20_01.DWG

EROSION CONTROL LEGEND

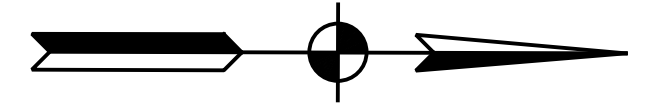
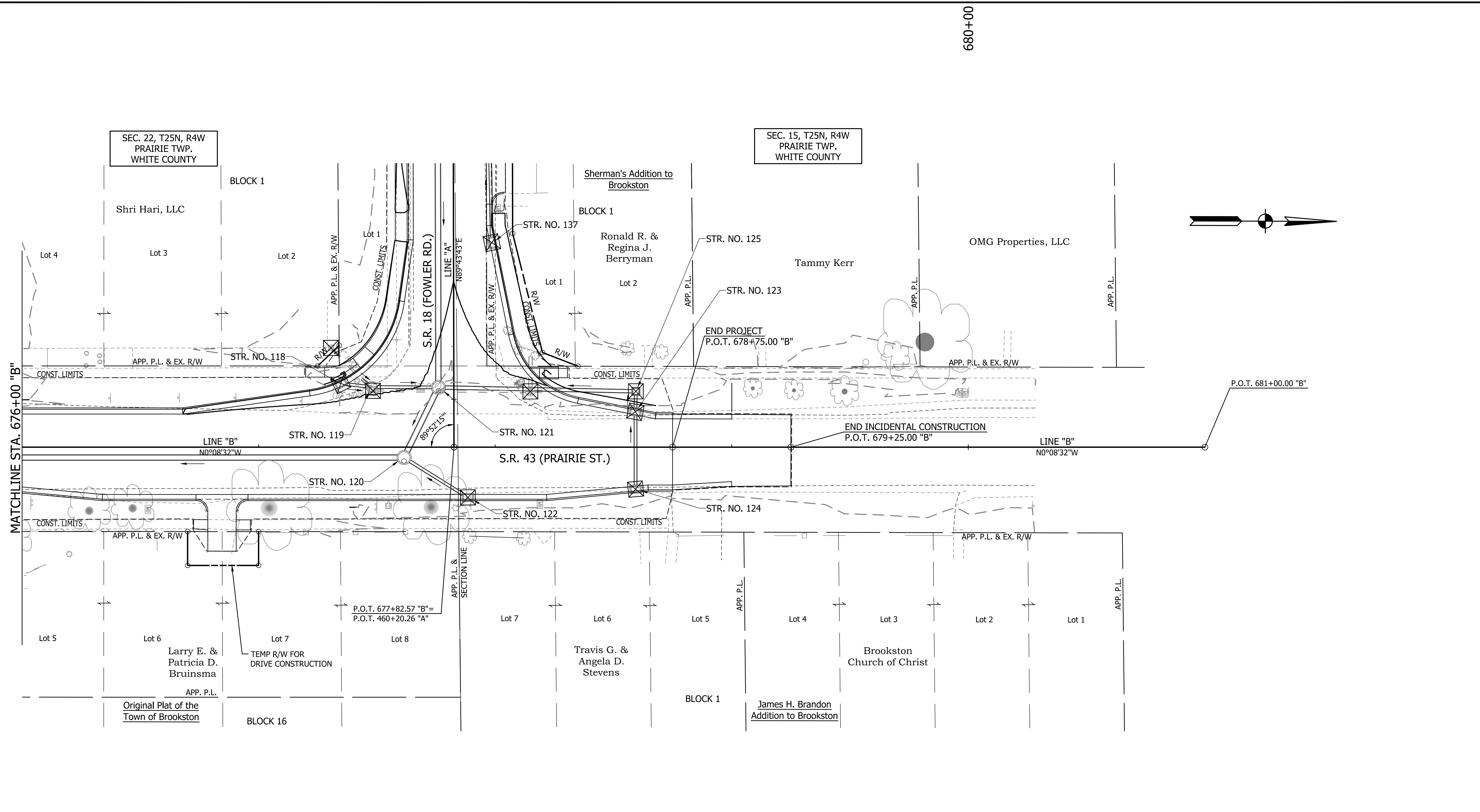
- | | | | | | |
|--|----------------------------|--|---------------------------------------|--|--|
| | SEDIMENT TRAP | | PROPOSED DITCH FLOW LINE | | COFFER DAM |
| | TEMPORARY INLET PROTECTION | | EXISTING DITCH FLOW LINE | | MODIFIED TEMPORARY CHECK DAM, REVETMENT RIPRAP |
| | SILT FENCE | | TEMPORARY CHECK DAM, REVETMENT RIPRAP | | PUMP AROUND |
| | FILTER SOCK | | | | |

| | | | |
|--------------------------|---------------------|-----------------|------|
| RECOMMENDED FOR APPROVAL | | DESIGN ENGINEER | DATE |
| DESIGNED: <u>BLW</u> | DRAWN: <u>REW</u> | | |
| CHECKED: <u>DCK</u> | CHECKED: <u>DCK</u> | | |

INDIANA
DEPARTMENT OF TRANSPORTATION
CONSTRUCTION DETAILS
STA. 670+00.00 TO 676+00.00 LINE "B"

| | |
|------------------|-------------|
| HORIZONTAL SCALE | BRIDGE FILE |
| 1" = 20' | N/A |
| VERTICAL SCALE | DESIGNATION |
| 1" = 5' | 2001828 |
| SURVEY BOOK | SHEET |
| | ---- of 117 |
| CONTRACT | PROJECT |
| R-43449 | 2001828 |

PRINT DATE: 4/5/23
 PLOT SCALE: 1:1
 EDIT DATE: 3/10/23 - 7:05 AM
 EDITED BY: EKOWALSKI
 DRAWING FILE: P:\21-500-155-1 WHITE CO PAVEMENT REPLACEMENT 210108\5 ACAD\07 CONST DTL\RD_EC DETAILS_B_20_01.DWG



NOTE: FOR DETAIL INFORMATION ALONG LINE "A", SEE SHEET NO. 42

| EROSION CONTROL LEGEND | | | |
|------------------------|----------------------------|--|--|
| | SEDIMENT TRAP | | PROPOSED DITCH FLOW LINE |
| | TEMPORARY INLET PROTECTION | | EXISTING DITCH FLOW LINE |
| | SILT FENCE | | MODIFIED TEMPORARY CHECK DAM, REVETMENT RIPRAP |
| | FILTER SOCK | | TEMPORARY CHECK DAM, REVETMENT RIPRAP |
| | | | COFFER DAM |
| | | | PUMP AROUND |

| | | |
|--------------------------|---------------------|------|
| RECOMMENDED FOR APPROVAL | DESIGN ENGINEER | DATE |
| DESIGNED: <u>BLW</u> | DRAWN: <u>REW</u> | |
| CHECKED: <u>DCK</u> | CHECKED: <u>DCK</u> | |

| | |
|--|--|
| INDIANA DEPARTMENT OF TRANSPORTATION | |
| CONSTRUCTION DETAILS STA. 676+00.00 TO 681+00.00 LINE "B" | |

| | |
|------------------------------|------------------------|
| HORIZONTAL SCALE 1" = 20' | BRIDGE FILE N/A |
| VERTICAL SCALE 1" = 5' | DESIGNATION 2001828 |
| SURVEY BOOK | SHEET |
| | ---- of 117 |
| CONTRACT R-43449 | PROJECT 2001828 |