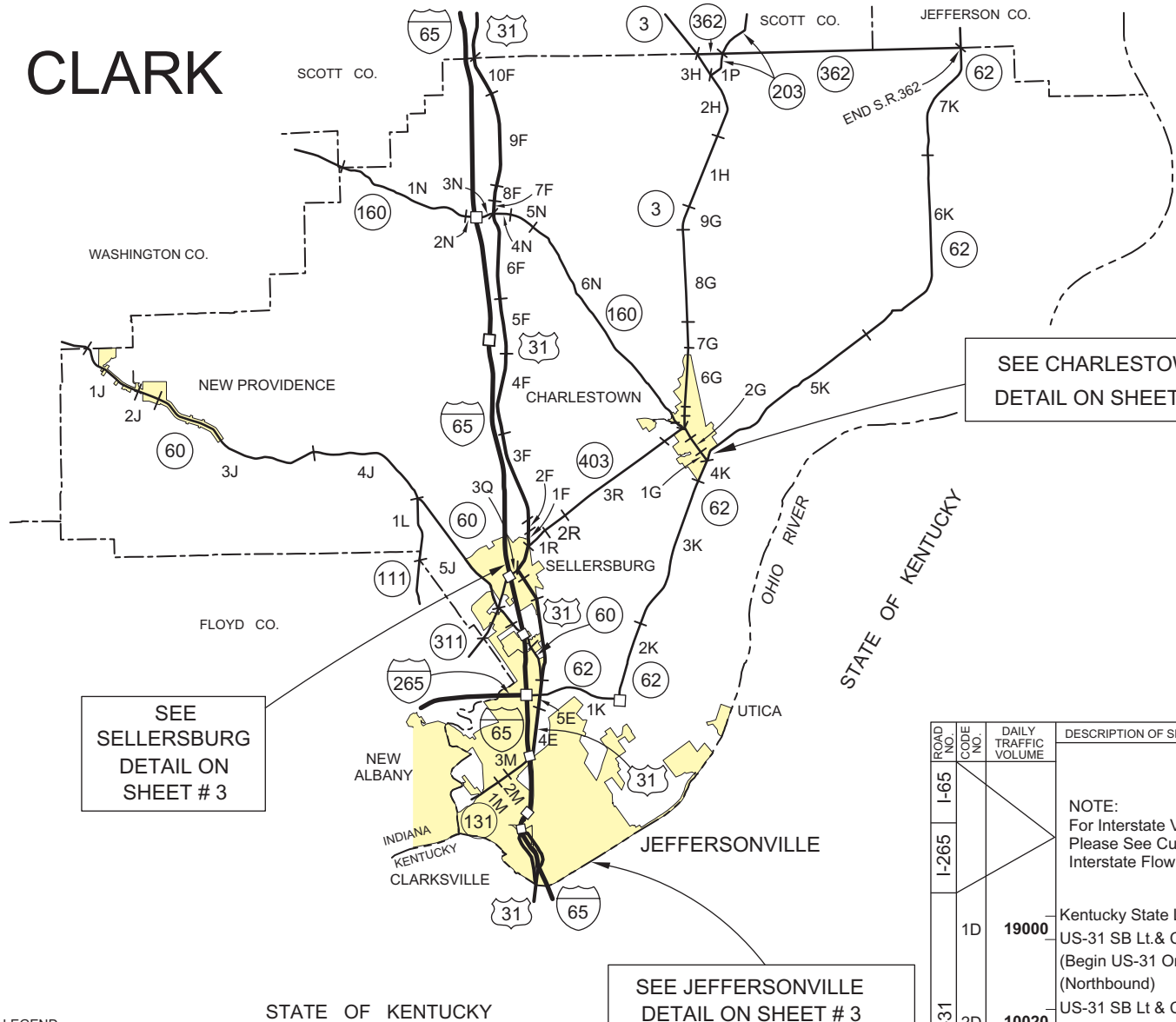


CLARK



SEE SELLERSBURG
DETAIL ON
SHEET # 3

SEE CHARLESTOWN
DETAIL ON SHEET # 3

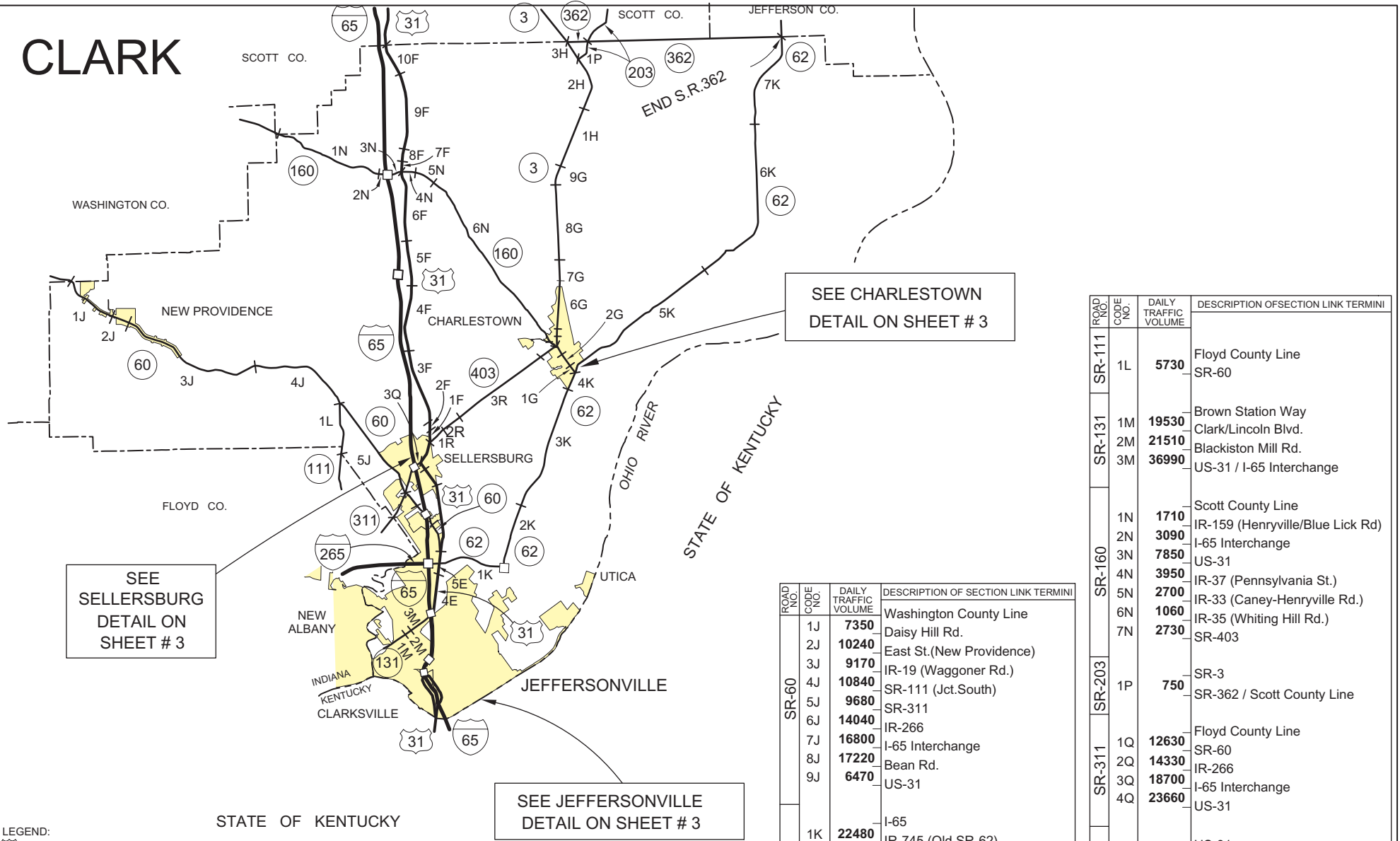
SEE JEFFERSONVILLE
DETAIL ON SHEET # 3

- LEGEND:**
- U.S. ROAD
 - STATE ROAD
 - INTERCHANGE
 - COUNTY LINE
 - INVENTORY ROUTE
 - INTERSTATE ROAD
 - CORPORATION LINE
 - SECTION LINK TERMINAL
 - LOCAL ROAD OR STREET NAME

ROAD NO.	CODE NO.	DAILY TRAFFIC VOLUME	DESCRIPTION OF SECTION LINK TERMINI	
I-65			NOTE: For Interstate Volumes Please See Current Interstate Flow Map.	
I-265				
US-31	1D	19000		Kentucky State Line US-31 SB Lt. & Court St.Rt. (Begin US-31 One-Way Pair) (Northbound)
	2D	10020		US-31 SB Lt & Court St Rt
	3D	14150		Ramp from I-65 Northbound
	4D	18280		10th St.(Jeffersonville)
	5D	12240		Stansifer Ave.(Clarksville)
	6D	6190		Brown Station Way WB(Clarksvl.) I-65 NB (Clarksville)

ROAD NO.	CODE NO.	DAILY TRAFFIC VOLUME	DESCRIPTION OF SECTION LINK TERMINI
US-31			(US-31 Southbound)
	7D	3850	I-65 SB (Clarksville)
	8D	8410	Brown Sta.Way EB(Clarksvl.)
	9D	12970	Stansifer Ave.(Clarksville)
	1E	19120	10th St.(Jeffersonville)
	2E	3230	Ramp to I-65 Southbound Court Ave.(Jeffersonville) (End US-31 One-way Pair) (US-31 follows over I-65)
	3E	13600	I-65/SR-131
	4E	10900	IR-8 (Old Potter's Rd.)
	5E	9840	SR-60 (Jct.West)
	6E	8660	Penn Ave.
7E	11260	New Albany St.(Sellersburg)	
8E	23430	SR-311 (Jct.South)	
9E	15550	Utica St.(Sellersburg)	
1F	9010	SR-403 (Jct.North)	
2F	6990	IR-426 (Riley Dr.)	
3F	6660	IR-424 (Creek Rd.)	
4F	4370	IR-153 (Bud Parker)	
5F	4130	IR-29 (Memphis)	
6F	5280	IR-50 (Caney Rd.)	
7F	7530	SR-160	
8F	7010	IR-356 (College St.)	
9F	5360	IR-339 (Lake Rd.)	
10F	4610	IR-180 (Beagle Club Rd.) Scott County Line	
SR-3	1G	10800	SR-62 (Jct.East)
	2G	14690	Main St.(Charlestown)
	3G	15560	Clark Blvd.(Charlestown)
	4G	14820	SR-403 (Jct.South)
	5G	11640	Birch St.(Charlestown)
	6G	8670	Monroe St.(Charlestown)
	7G	6660	5th (Charlestown)
	8G	5140	IR-47 (Edgewood Dr.)
	9G	4390	IR-114 (Leon Prall Rd.)
	1H	2820	IR-183 (Otis Fry Rd.)
2H	2370	IR-51 (New Market Rd.)	
3H	1660	SR-203 (Jct.North) SR-362 / Scott County Line	

CLARK

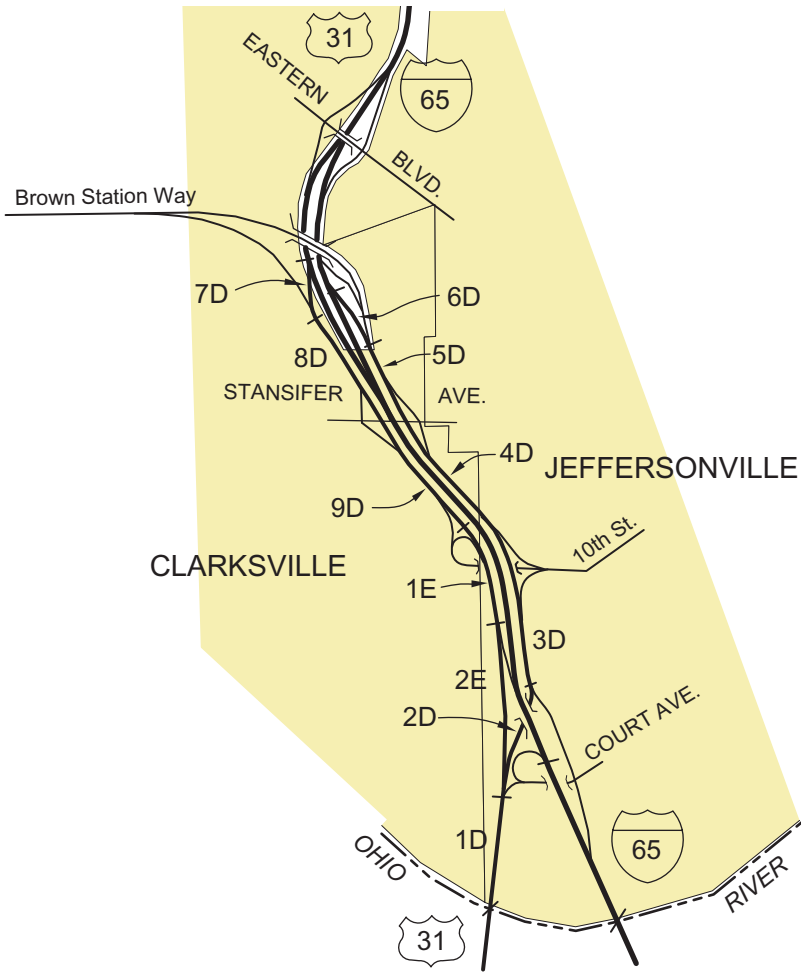


- LEGEND:**
- U.S. ROAD
 - STATE ROAD
 - INTERCHANGE
 - COUNTY LINE
 - INVENTORY ROUTE
 - INTERSTATE ROAD
 - CORPORATION LINE
 - SECTION LINK TERMINAL
 - () LOCAL ROAD OR STREET NAME

ROAD NO.	CODE NO.	DAILY TRAFFIC VOLUME	DESCRIPTION OF SECTION LINK TERMINI
SR-60	1J	7350	Washington County Line
	2J	10240	Daisy Hill Rd.
	3J	9170	East St. (New Providence)
	4J	10840	IR-19 (Waggoner Rd.)
	5J	9680	SR-111 (Jct. South)
	6J	14040	SR-311
	7J	16800	IR-266
	8J	17220	I-65 Interchange
	9J	6470	Bean Rd.
SR-62	1K	22480	I-65
	2K	21820	IR-745 (Old SR-62)
	3K	17610	IR-9 (Salem Rd.)
	4K	16410	IR-13 (Bethaney Rd.)
	5K	9390	SR-3
	6K	5400	IR-173 (Dave Carr Rd.)
	7K	3500	IR-38 (New Washington Rd.)
			Jefferson County Line

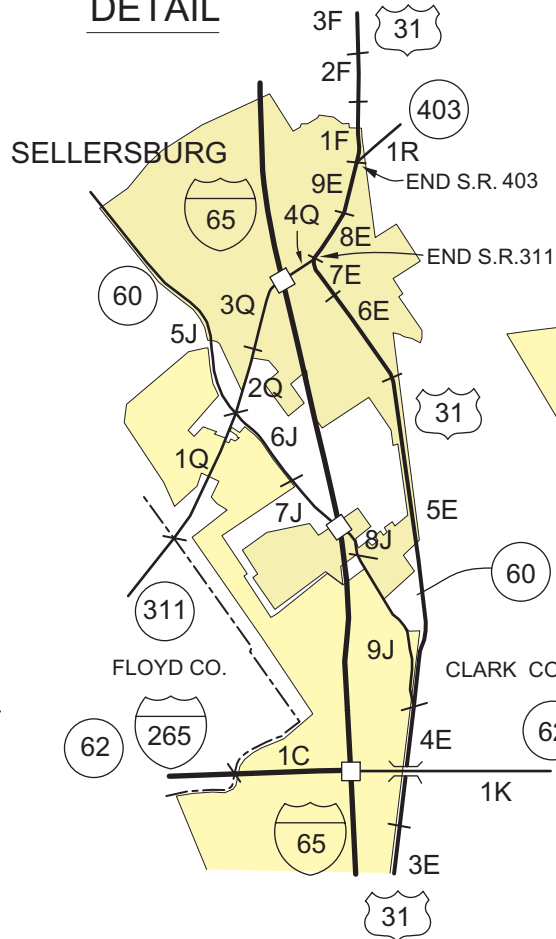
ROAD NO.	CODE NO.	DAILY TRAFFIC VOLUME	DESCRIPTION OF SECTION LINK TERMINI
SR-111	1L	5730	Floyd County Line
	2M	19530	Brown Station Way
	3M	36990	Clark/Lincoln Blvd. Blackiston Mill Rd. US-31 / I-65 Interchange
SR-160	1N	1710	Scott County Line
	2N	3090	IR-159 (Henryville/Blue Lick Rd)
	3N	7850	I-65 Interchange
	4N	3950	US-31
	5N	2700	IR-37 (Pennsylvania St.)
	6N	1060	IR-33 (Caney-Henryville Rd.)
	7N	2730	IR-35 (Whiting Hill Rd.)
SR-203	1P	750	SR-403
	1P	750	SR-362 / Scott County Line
SR-311	1Q	12630	Floyd County Line
	2Q	14330	SR-60
	3Q	18700	IR-266
	4Q	23660	I-65 Interchange
SR-403	1R	9760	US-31
	2R	8310	IR-151 (Greenleaf Rd.)
	3R	6990	IR-9 (John Noble Rd.)
	4R	7700	IR-365 (Locust Dr.)
	5R	8950	SR-160 (Jct. West)
	6R	9720	Horton Dr. (Charlestown)
			SR-3

JEFFERSONVILLE
DETAIL

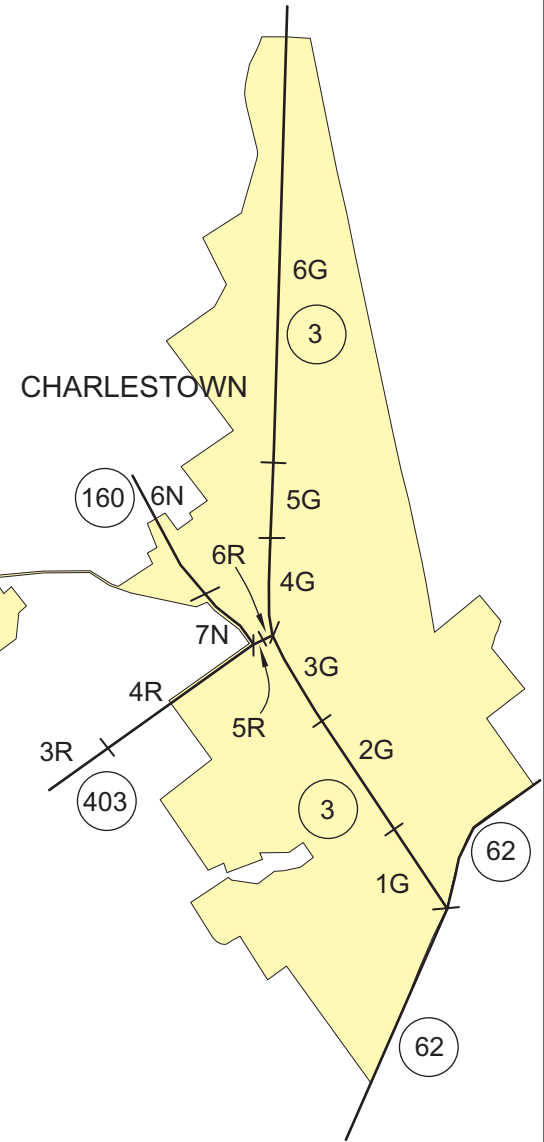


CLARK

SELLERSBURG
DETAIL



CHARLESTOWN



CHARLESTOWN DETAIL

- LEGEND:
- U.S. ROAD
 - STATE ROAD
 - INTERCHANGE
 - STATE LINE
 - IR INVENTORY ROUTE
 - INTERSTATE ROAD
 - CORPORATION LINE
 - SECTION LINK TERMINAL
 - LOCAL ROAD OR STREET NAME