

Index By State

National Register Information System

02/13/2002 16:57:00

No filter

Include filter in navigation

STATE: IN

COUNTY: Orange

Row	RESOURCE NAME	ADDRESS	CITY	LISTED	MULTIPLE
851	Oxford Hotel	In 56	West Baden Springs	2001-09-16	
852	Paoli Historic District	Roughly bounded by W. Fifth, Railroad and NE. Third Sts. and Lick Cr.	Paoli	1994-11-25	
853	West Baden National Bank	IN 56 N at the West Baden Springs Hotel entrance	West Baden Springs	1993-09-16	
854	West Baden Springs Hotel	W of IN 56	West Baden	1974-06-27	

STATE: IN

COUNTY: Owen

Row	RESOURCE NAME	ADDRESS	CITY	LISTED	MULTIPLE
855	Allison--Robinson House	3 N. Montgomery St.	Spencer	1993-06-03	
856	Beem, David Enoch, House	635 W. Hillside Ave.	Spencer	1989-07-13	
857	CCC Recreation Building--Nature Museum	McCormick's Creek SP, W of jct. of IN 43 and IN 46	Spencer	1993-03-18	New Deal Resources in Indiana State Parks MPS
858	Ennis Archaeological Site (12 OW 229)	Address Restricted	Ellettsville	1985-05-30	
859	McCormick's Creek State Park Entrance and Gatehouse	McCormick's Creek SP, W of jct. of IN 43 and IN 46	Spencer	1993-03-18	New Deal Resources in Indiana State Parks MPS
860	Moffett-Ralston House	1.5 mi. NE of Patricksburg on Bixler Rd.	Patricksburg	1975-05-12	

Index By State

National Register Information System

02/13/2002 16:53:40

No filter

Include filter in navigation

STATE: IN

COUNTY: Lake

Row	RESOURCE NAME	ADDRESS	CITY	LISTED	MULTIPLE
521	SS CLIPPER	Hammond Marina	Hammond	1983-12-08	
522	Stallbohm Barn--Kaske House	1154 Ridge Rd.	Munster	1998-04-01	
523	State Bank of Hammond Building	5444-5446 Calumet Ave.	Hammond	1984-09-27	
524	State Street Commercial Historic District	Roughly State St., bet. Sohl and Bulletin Ave.	Hammond	1999-09-17	
525	West Fifth Avenue Apartments Historic District	Roughly 5th Ave. from Taft to Pierce St.	Gary	1984-05-17	
526	Whitaker, William, Landscape and House	472 S. Main	Crown Point	1999-09-09	
527	Whiting Memorial Community House	1938 Clark St.	Whiting	1980-02-08	
528	Wood, John, Old Mill	E of Merrillville on IN 330	Merrillville	1975-10-10	

STATE: IN

COUNTY: Lawrence

Row	RESOURCE NAME	ADDRESS	CITY	LISTED	MULTIPLE
529	Bedford Courthouse Square Historic District	Roughly bounded by L, 14th, 17th and H Sts.	Bedford	1995-06-08	
530	Bono Archaeological Site (12 Lr 194)	Address Restricted	Bono	1985-05-30	

Page 53



Index By State

National Register Information System

02/13/2002 16:53:51

No filter

Include filter in navigation

STATE: IN

COUNTY: **Lawrence**

Row	RESOURCE NAME	ADDRESS	CITY	LISTED	MULTIPLE
531	Helton--Mayo Farm	Jct. of Boyd Ln. and IN 58	Bedford	1995-06-09	
532	Indiana Limestone Company Building	405 I St.	Bedford	1993-12-21	
533	Madden School	620 H St.	Bedford	2000-06-15	
534	Mitchell Downtown Historic District	Roughly bounded by Tenth, oak, Fifth, and N. Mississippi Sts.	Mitchell	1997-09-26	
535	Mitchell Opera House	7th and Brooks Sts.	Mitchell	1981-04-02	
536	Norton, C. S., Mansion	1415 15th St.	Bedford	1976-06-22	
537	Williams Bridge	SW of Williams on CR 11	Williams	1981-11-09	
538	Zahn Historic District	Roughly bounded by 17th, 20th, J., and H Sts.	Bedford	1998-08-28	

STATE: IN

COUNTY: **Madison**

Row	RESOURCE NAME	ADDRESS	CITY	LISTED	MULTIPLE
539	Anderson Bank Building	931 Meridan St.	Anderson	1984-08-30	
540	Carnegie Public Library	32 W. 10th St.	Anderson	1985-03-21	

Page 54





National Register of Historical Places

State Listings

INDIANA - Orange County

Braxtan, Thomas Newby, House (added 1989 - **Building** - #89000777)

Also known as **Braxtan Hotel**
210 N. Gospel St., Paoli

Historic Significance: Event, Architecture/Engineering
Architect, builder, or engineer: McVey, Ben
Architectural Style: Classical Revival, Queen Anne
Area of Significance: Commerce, Architecture
Period of Significance: 1875-1899, 1900-1924, 1925-1949
Owner: **Private**
Historic Function: Domestic
Historic Sub-function: Hotel, Single Dwelling
Current Function: Domestic
Current Sub-function: Hotel, Single Dwelling

First Baptist Church ** (added 1994 - **Building** - #94000234)

Also known as **Negro Baptist Church; Elm Street Baptist Church**
Jct. of Elm and Sinclair Sts., West Baden Springs

Historic Significance: Event
Area of Significance: Black
Period of Significance: 1900-1924, 1925-1949
Owner: **Private**
Historic Function: Religion
Historic Sub-function: Religious Structure
Current Function: Vacant/Not In Use

Homestead Hotel (added 1998 - **Building** - #98001057)

Also known as **West Baden Springs Hotel**
IN 56 between Ballard and First Sts., West Baden Springs

Historic Significance: Event
Area of Significance: Engineering
Period of Significance: 1900-1924, 1925-1949
Owner: **Local Gov't**
Historic Function: Commerce/Trade, Domestic,

Government
Historic Sub-function: Hotel, Post Office, Restaurant,
Specialty Store
Current Function: Vacant/Not In Use

Lindley, Thomas Elwood, House (added 1985 - Building - #85002132)

Also known as **Lindley House**
Willow Creek Rd., Paoli

Historic Significance: Architecture/Engineering
Architect, builder, or engineer: Unknown
Architectural Style: Greek Revival
Area of Significance: Architecture
Period of Significance: 1850-1874
Owner: Local Gov't
Historic Function: Domestic
Historic Sub-function: Single Dwelling
Current Function: Recreation And Culture
Current Sub-function: Museum

Newberry Friends Meeting House (added 1996 - Building - #95001534)

US 150/IN 56 W of Paoli, Paoli

Historic Significance: Event, Architecture/Engineering
Architectural Style: Greek Revival
Area of Significance: Black, Architecture
Period of Significance: 1850-1874, 1875-1899, 1900-1924,
1925-1949
Owner: Private
Historic Function: Funerary, Religion
Historic Sub-function: Cemetery, Religious Structure
Current Function: Funerary, Religion
Current Sub-function: Cemetery, Religious Structure

Orange County Courthouse *** (added 1975 - Building - #75000009)

Public Sq., Paoli

Historic Significance: Event, Architecture/Engineering
Architect, builder, or engineer: Multiple
Architectural Style: Greek Revival
Area of Significance: Conservation, Politics/Government,
Architecture
Period of Significance: 1825-1849, 1850-1874
Owner: Local Gov't
Historic Function: Government
Historic Sub-function: Courthouse
Current Function: Government
Current Sub-function: Courthouse

Paoli Historic District (added 1994 - District - #94001355)
Also known as **See Also:Braxtan,Thomas
Newby,House;Orange County Courthouse**
Roughly bounded by W. Fifth, Railroad and NE. Third Sts. and
Lick Cr., Paoli

Historic Significance: Event, Architecture/Engineering
Architect, builder, or engineer: Harmon, William Watson, Pugh, Hugh
Architectural Style: Italianate, Queen Anne, Greek Revival
Area of Significance: Commerce, Politics/Government,
Architecture
Period of Significance: 1825-1849, 1850-1874, 1875-1899,
1900-1924, 1925-1949
Owner: /
Historic Function: Commerce/Trade, Domestic,
Government, Religion, Transportation
Historic Sub-function: Courthouse, Multiple Dwelling,
Religious Structure, Single Dwelling,
Specialty Store
Current Function: Commerce/Trade, Domestic,
Government, Religion, Transportation
Current Sub-function: Courthouse, Multiple Dwelling,
Religious Structure, Single Dwelling,
Specialty Store

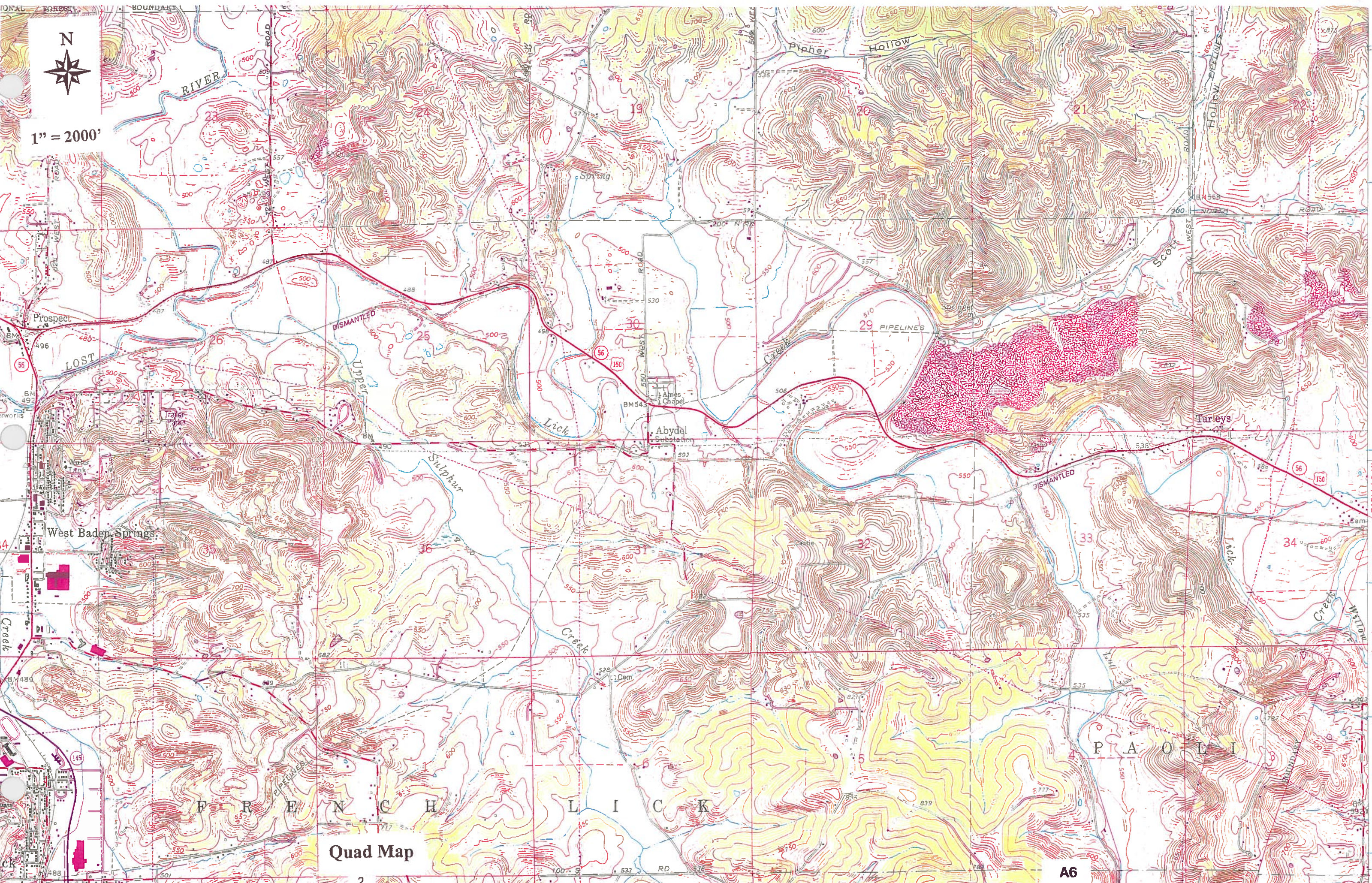
West Baden National Bank (added 1993 - Building -
#93000950)
Also known as **Springs Valley Bank & Trust Company**
IN 56 N at the West Baden Springs Hotel entrance, West Baden
Springs

Historic Significance: Event, Architecture/Engineering
Architect, builder, or engineer: Unknown
Architectural Style: Classical Revival
Area of Significance: Commerce, Architecture
Period of Significance: 1900-1924, 1925-1949
Owner: Private
Historic Function: Commerce/Trade
Historic Sub-function: Financial Institution
Current Function: Commerce/Trade
Current Sub-function: Financial Institution

West Baden Springs Hotel *** (added 1974 - Building -
#74000016)
Also known as **Northwood Institute of Indiana**
W of IN 56, West Baden

Historic Significance: Event, Architecture/Engineering
Architect, builder, or engineer: Albright,Harrison, Westcott,Oliver J.
Architectural Style: No Style Listed
Area of Significance: Landscape Architecture, Engineering,
Entertainment/Recreation, Architecture,
Social History

H-79



1" = 2000'


Quad Map

A6

FRENCH LICK

PAOLI


Send To Printer Back To TerraServer Change to 8.5x11 Print Size Show Grid Lines Change to Portrait
USGS 3 km NE of West Baden Springs, Indiana, United States 04 Mar 1999



0 200M 0 200yd

Image courtesy of the U.S. Geological Survey
© 2003 Microsoft Corporation. All rights reserved. Terms of Use


Send To Printer Back To TerraServer Change to 8.5x11 Print Size Show Grid Lines Change to Portrait
USGS 6 km NE of French Lick, Indiana, United States 04 Mar 1999



0 200M 0 200yd

Image courtesy of the U.S. Geological Survey
© 2003 Microsoft Corporation. All rights reserved. Terms of Use

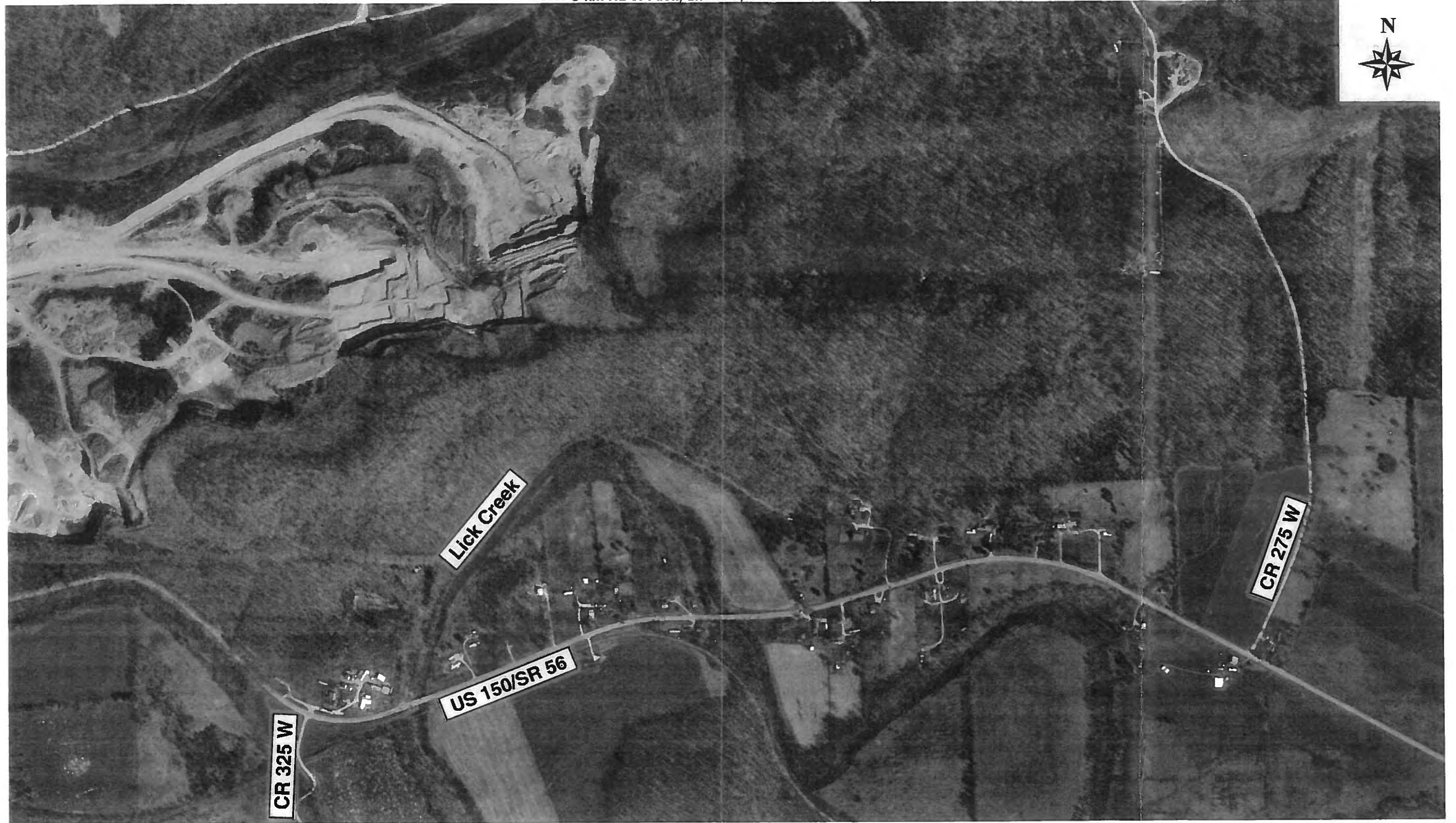
Send To Printer Back To TerraServer Change to 8.5x11 Print Size Show Grid Lines Change to Portrait
USGS 7 km NE of French Lick, Indiana, United States 05 Apr 1998



0 200M 0 200yd

Image courtesy of the U.S. Geological Survey
© 2003 Microsoft Corporation. All rights reserved. Terms of Use

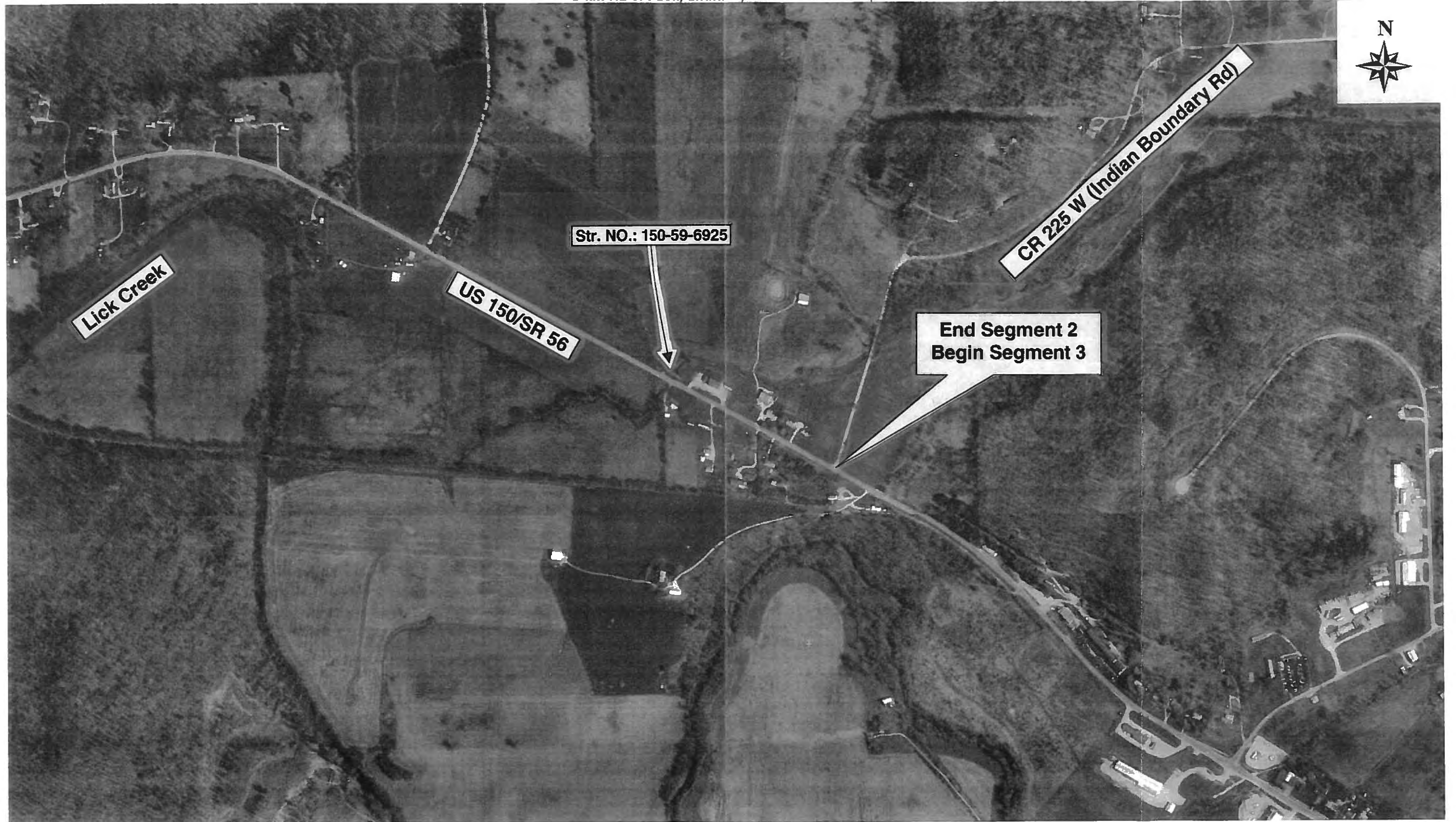
Send To Printer Back To TerraServer Change to 8.5x11 Print Size Show Grid Lines Change to Portrait
USGS 5 km NE of Paoli, Indiana, United States 05 Apr 1998



0 200M 0 200yd

Image courtesy of the U.S. Geological Survey
© 2003 Microsoft Corporation. All rights reserved. Terms of Use

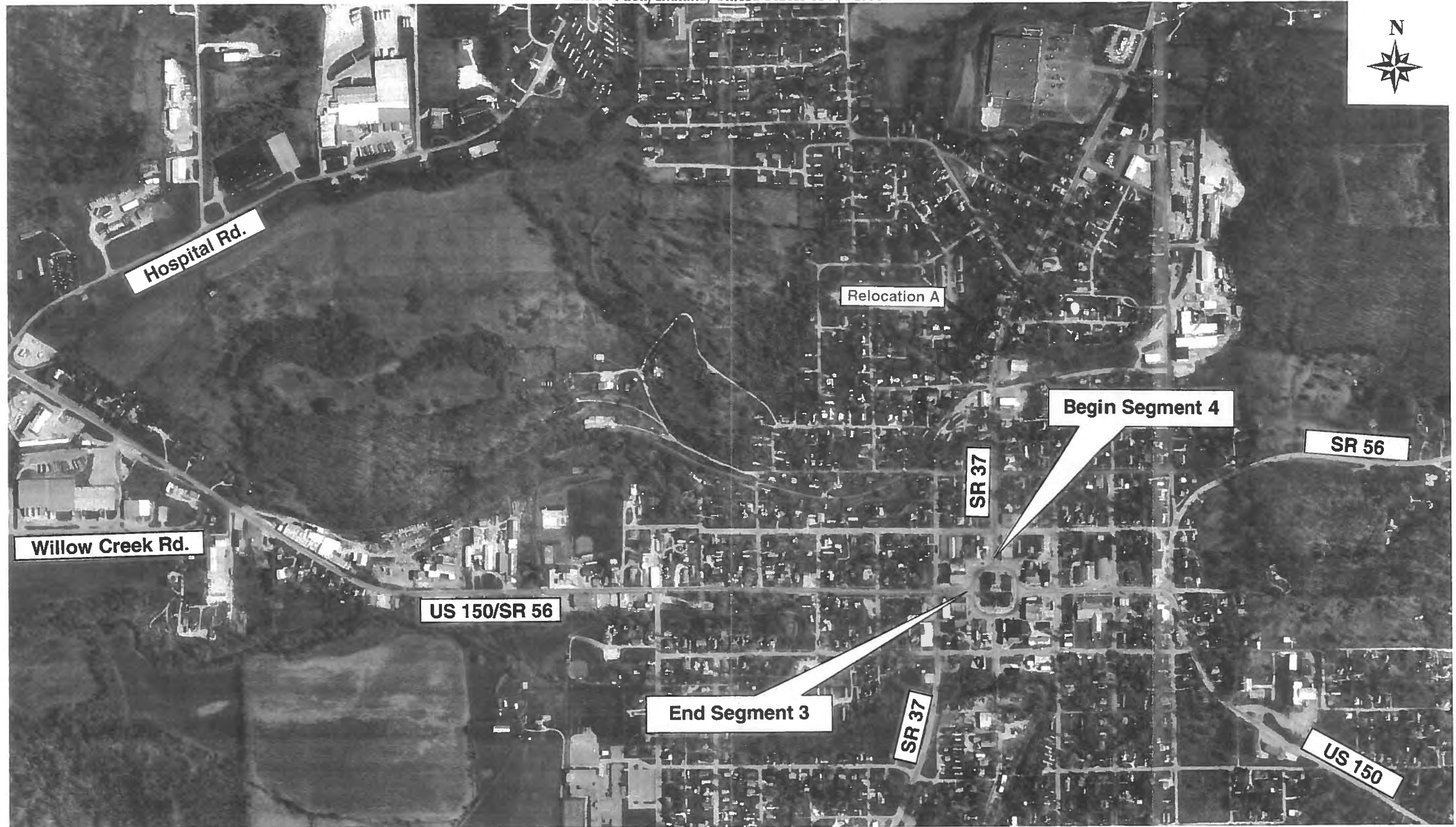
Send To Printer Back To TerraServer Change to 8.5x11 Print Size Show Grid Lines Change to Portrait
USGS 3 km NE of Paoli, Indiana, United States 05 Apr 1998



0 200M 0 200yd

Image courtesy of the U.S. Geological Survey
© 2003 Microsoft Corporation. All rights reserved. Terms of Use

Send To Printer Back To TerraServer Change to 8.5x11 Print Size Show Grid Lines Change to Portrait
USGS Paoli, Indiana, United States 05 Apr 1998



0 200M 0 200yd

Image courtesy of the U.S. Geological Survey
© 2003 Microsoft Corporation. All rights reserved. Terms of Use

Send To Printer

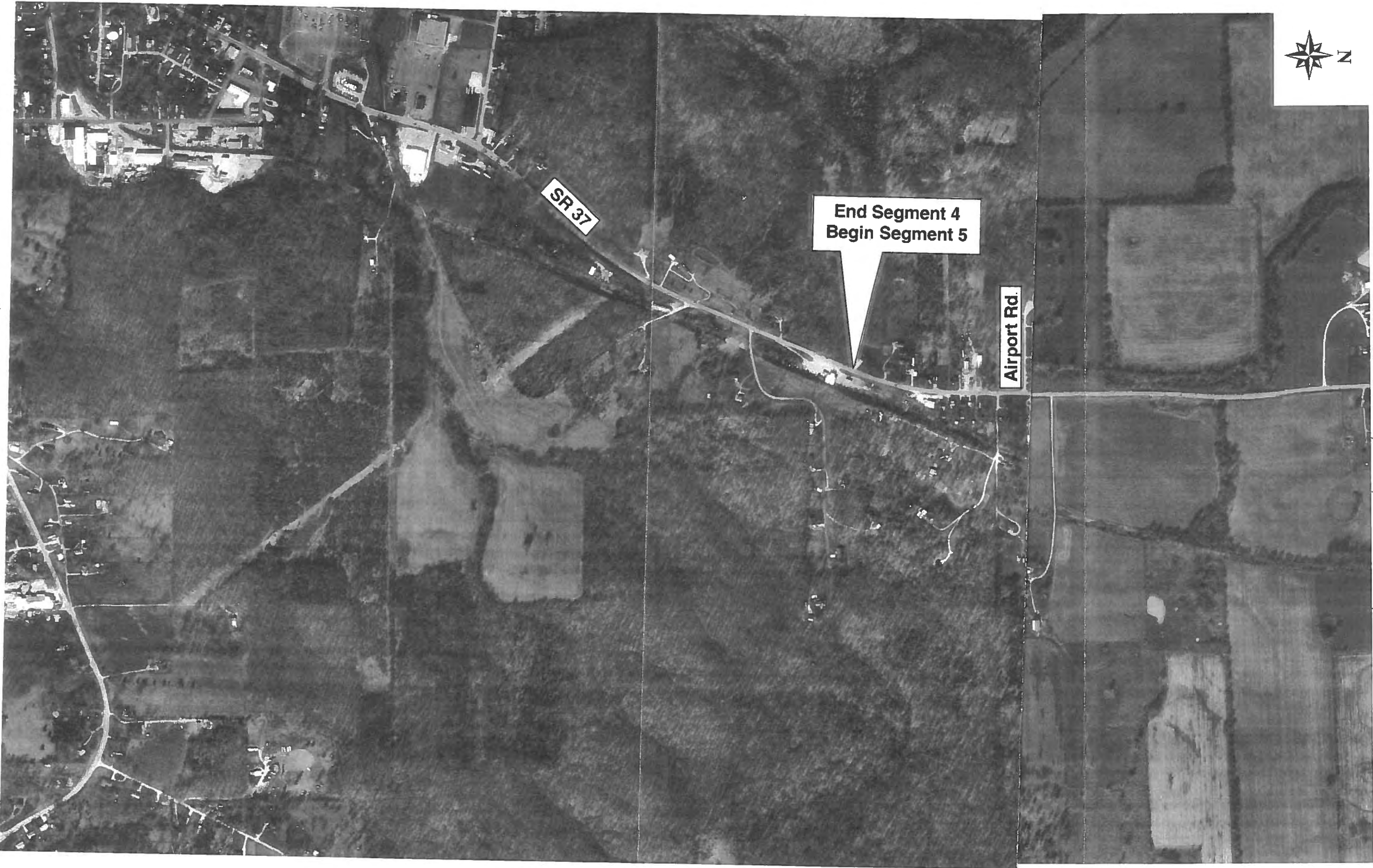
Back To TerraServer

Change to 8.5x11 Print Size

Show Grid Lines

Change to Landscape

USGS 5 km N of Paoli, Indiana, United States 05 Apr 1998



0 200M 0 200yd

Image courtesy of the U.S. Geological Survey



Image courtesy of the U.S. Geological Survey

<http://citraServer.homeadvisor.msn.com/printimage.aspx?T=1&S=1&X=1368&Y=10689&Z=16&P=4+km+S+of+Orleans%2c...> 2/1/2004



PS-1

CLOSE THESE APPROACHES

EXISTING 2.4m X 1.2m
R.C. BOX CULVERT

PROP. R/W

EX. R/W

PROP. R/W

EX. R/W

PS-4

C88

Send To Printer


Back To TerraServer

Change to 8.5x11 Print Size

Show Grid Lines

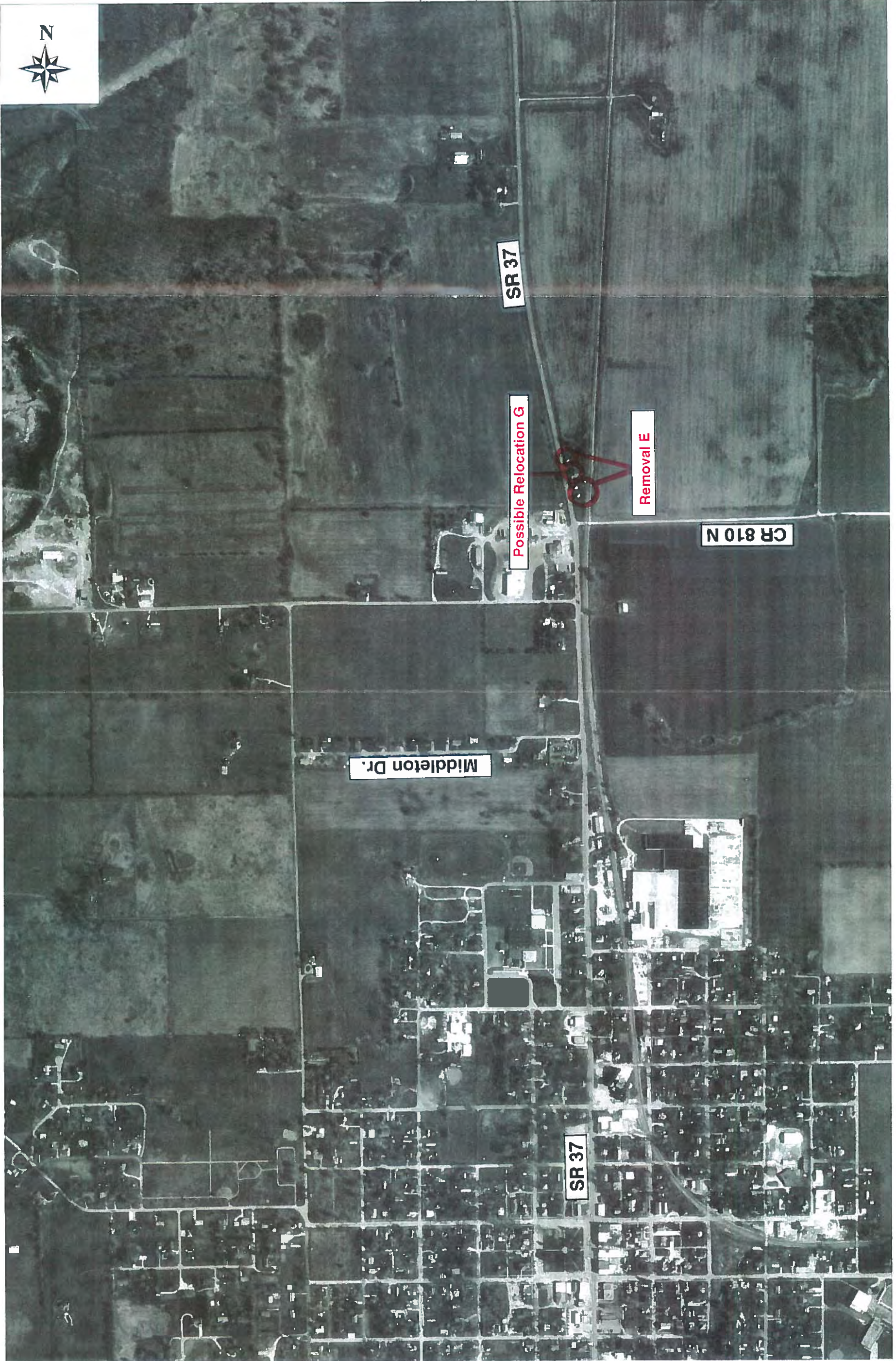
Change to Landscape

USGS Orleans, Indiana, United States 05 Apr 1998



A21

Image courtesy of the U.S. Geological Survey



0 200M 0 200yd

Image courtesy of the U.S. Geological Survey

A22

Send To Printer

Back To TerraServer

Change to 8.5x11 Print Size

Show Grid Lines

Change to Landscape

USGS 4 km N of Orleans, Indiana, United States 05 Apr 1998



0 200M

0 200yd

Image courtesy of the U.S. Geological Survey

A23

Send To Printer


Back To TerraServer

Change to 8.5x11 Print Size

Show Grid Lines

Change to Landscape

USGS 2 km S of Mitchell, Indiana, United States 05 Apr 1998




0 200M

0 200yd

Image courtesy of the U.S. Geological Survey

A24



APPROXIMATE LOCATION
"JUST OFF THE ROAD CAVE"

EX. SUBSTANDARD
HORIZONTAL CURVE (2.103)

This portion of the roadway shall
maintain existing alignment
(Alternate 2C)

ALTERNATE 2C

EX. SUBSTANDARD
HORIZONTAL CURVE (2.104)

ALTERNATE 2B

APPROXIMATE CENTERLINE
OF CREEK RELOCATION

PROP. R/W

EX. R/W
US 150

ALTERNATE 2A

PROP. R/W

EX. SUBSTANDARD VERTICAL
CURVE CREST (2.1)

NEW STRUCTURE REQUIRED

MATCHLINE



This portion of the roadway shall maintain existing alignment (Alternate 5B)

ALTERNATE 5A

EX. SUBSTANDARD
VERTICAL CREST CURVE (3.18)

EX. SUBSTANDARD
VERTICAL SAG CURVE (5.21)

PROP. R/W

EX. R/W

PROP. R/W

PROP. R/W

EX. R/W

PROP. R/W

SR 37

EX. SUBSTANDARD
VERTICAL CREST CURVE (5.16)

A26

EX. SUBSTANDARD

NON



PAYING EXCEPTION DES NO. 8611920

END PROJECT

SP-2

PROP. R/W

EX. R/W

US 150

EX. R/W

MATCHLINE

PROP. R/W

LICK CREEK

SP-3



SP-1

PS-2

EX. SUBSTANDARD
HORIZONTAL CURVE (2:10:1)

NE

PROP. R/W

PROP. R/W

PS-3

C89



EX. SUBSTANDARD VERTICAL
CREST CURVE (2.7)

LICK CREEK

PROP. R/W

EX. R/W

PROP. R/W

EX. R/W

PS-13

SP-11

APPROXIMATE END FOUR
LANE PASSING SECTION

US 150


PS-12

PS-11

STR NO 150-59-0559

C96

EX. SUBSTANDARD



EX. R/W
EX. R/W US 150

PROP. F/W
PROP. R/W

CR 550 W

MATCHLINE

GEMETERY

EX. SUBSTA
HORIZONTAL

EX. SUB
SAG CUR

SP-9

SP-10

C95



2.104)

EX. SUBSTANDARD VERTICAL
SAG CURVE (2.2)

PS-10

BEGIN FOUR LANE
PASSING SECTION

EX. SUBSTANDARD VERTICAL
SAG CURVE (2.4)

EX. SUBSTANDARD VERTICAL
CREST CURVE (2.5)

R/W

PS-9

PROP. R/W

US 150

EX. R/W

EX. R/W

PROP. R/W

SP-9

EX. SUBSTANDARD VERTICAL
CREST CURVE (2.3)

C94 STR NO 150-59-5937

EX. SUBSTANDARD
HORIZONTAL CURVE (2.105)



PS-13

EX. SUBSTANDARD VERTICAL
SAG CURVE (2.9)

US 150

SP-11

EX. SUBSTANDARD
CREST CURVE (2.8)

EX. SUBSTANDARD
SAG CURVE (2.10)

STR NO 150-59-5938

PS-14

EX. SUBSTANDARD
HORIZONTAL CURVE (2.109)

C97



EX. SUBSTANDARD VERTICAL
SAG CURVE (2.10)

EX. SUBSTANDARD VERTICAL
CREST CURVE (2.12)

EX. SUBSTANDARD VERTICAL
SAG CURVE (2.13)

EX. R/W
EX. R/W
PROP. R/W
PROP. R/W
PROPERTY LINE

EX. SUBSTANDARD
HORIZONTAL CURVE (2.110)

PS-14

C98

EX. SUBSTANDARD VERTICAL



EX. SUBSTANDARD
VERTICAL SAG



PROP. R/W

PS-15

SP-12

EXIST STR NO 150-89-0063

C99

BRIDGE REPLACEMENT

STB NO 150-59-7308



STB NO 150-59-0868

EX. SUBSTANDARD
VERTICAL SAG CURVE (2.16)

EX. SUBSTANDARD
VERTICAL SAG CURVE (2.17)

EX. R/W
US 150
EA. R/W
PROP. R/W

MAINTENANCE

PAVING EXCEPTION DES #84-59780

PROP. R/W

BEGIN PROJECT

END PROJECT

EX. SUBSTANDARD

VERTICAL CREST CURVE

STB NO 150-59-0865

C100

LYCK CREEK

INDIAN BOUND

EX. R/W

MATCHLINE

SP-17

EX. SUBSTANDARD
VERTICAL CURVE (3-1)


EX. SUBSTANDARD
VERTICAL CURVE (3-2)

200 R

US 550

END SEGMENT NO. 2

BEGIN SEGMENT NO. 3



C103



HOSPITAL RD

BRANCH LOK CREEK

US 150

EX. R/W

EX. R/W

STR NO 150-55-6926

WILLOW CREEK RD

APPROX - 3

COVERA

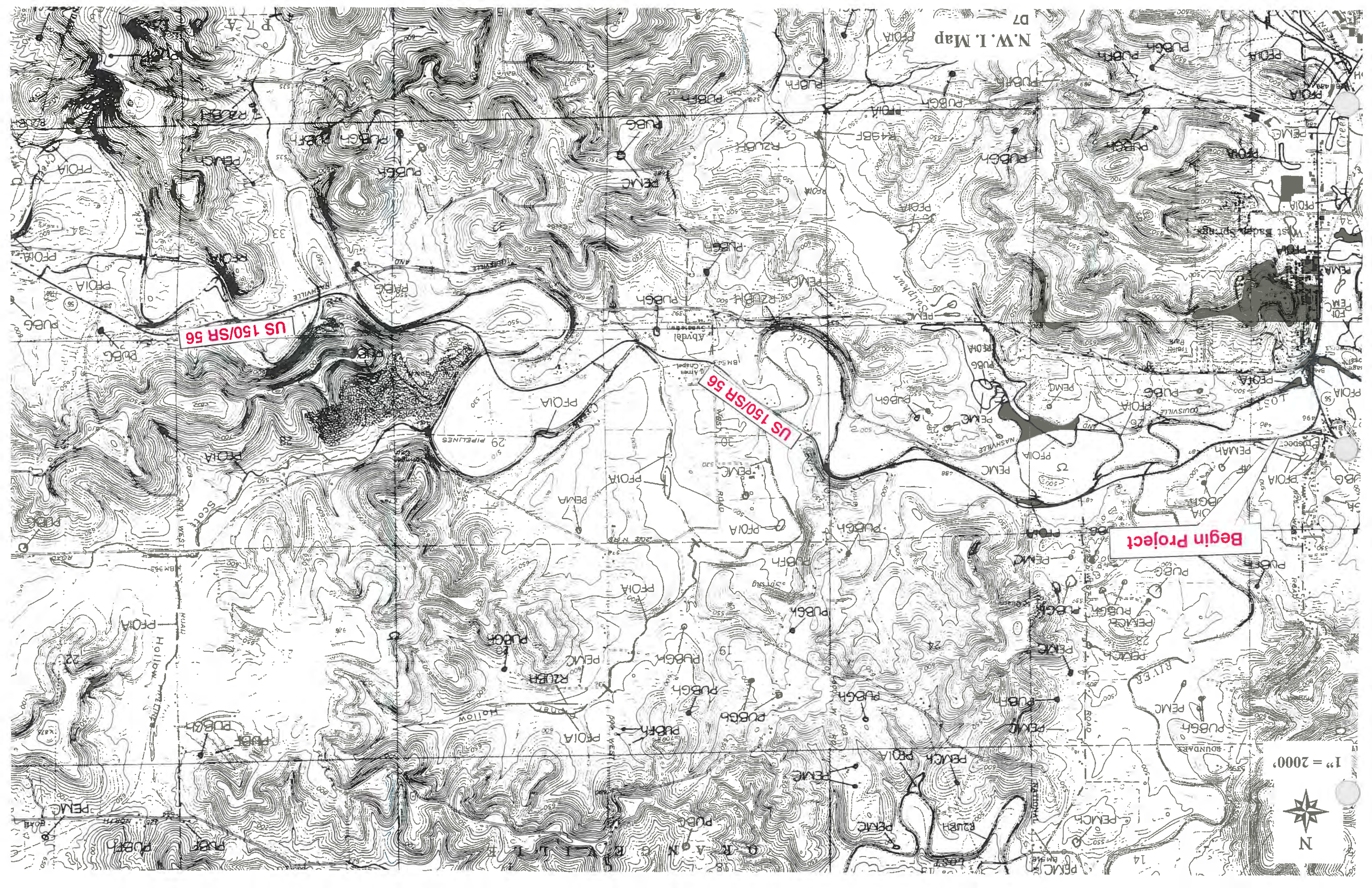
FROM HER

C104

STANDARD
CREST CURVE (3.3)



C105



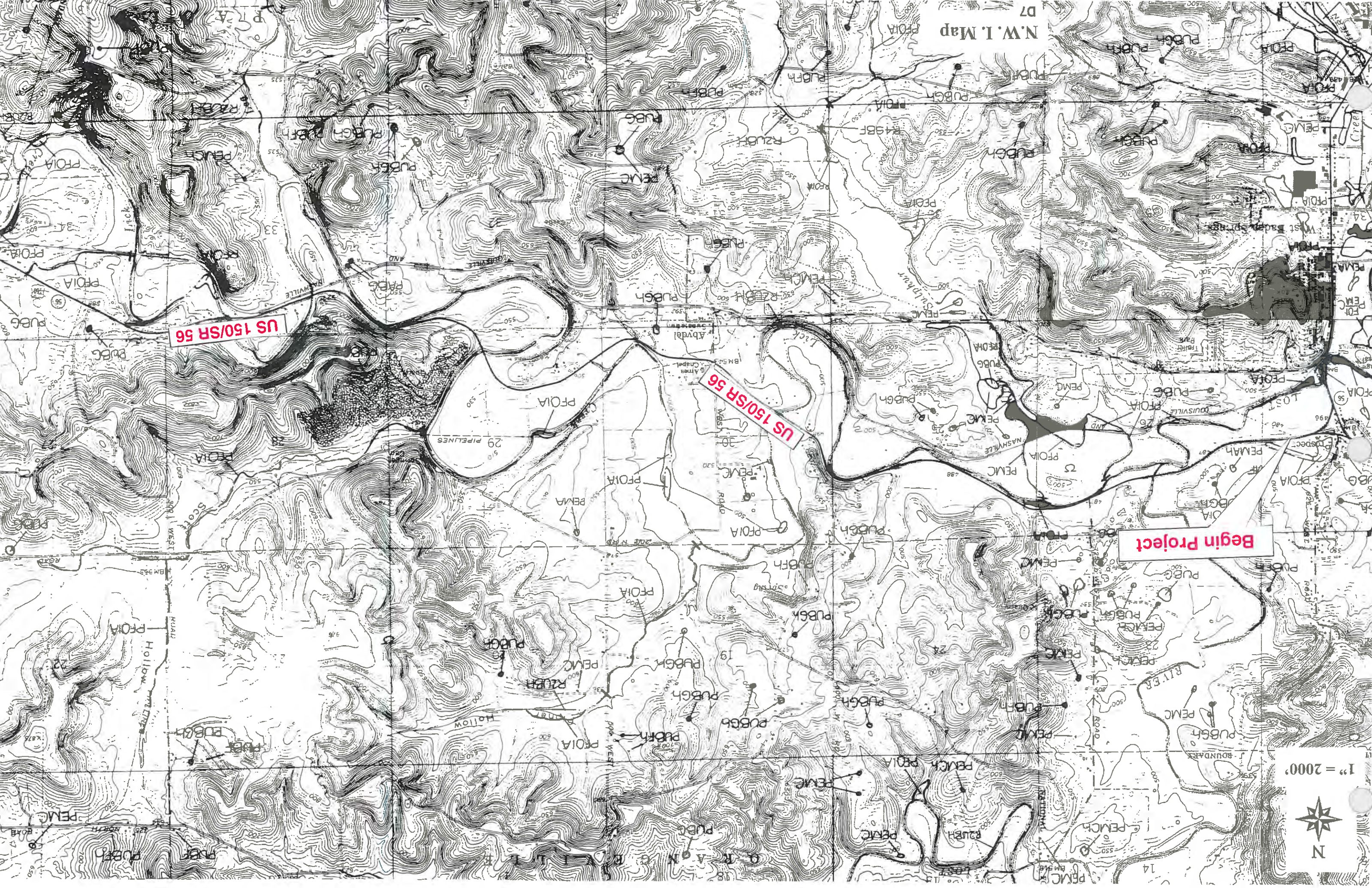
N.W. I. Map

US 150/SR 56

US 150/SR 56

Begin Project

1" = 2000'

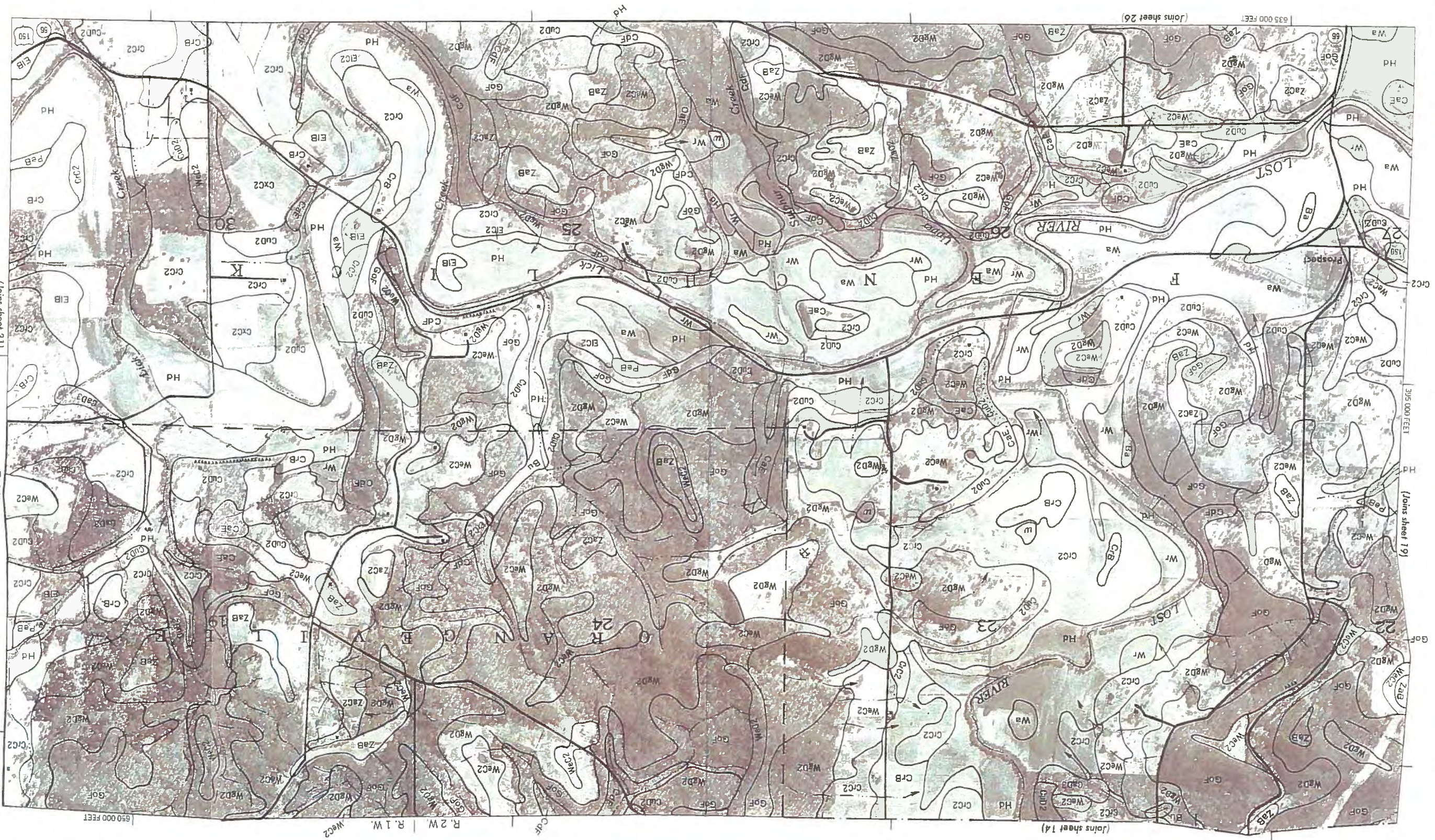




Scale 1:15 840

Soils Map

D13

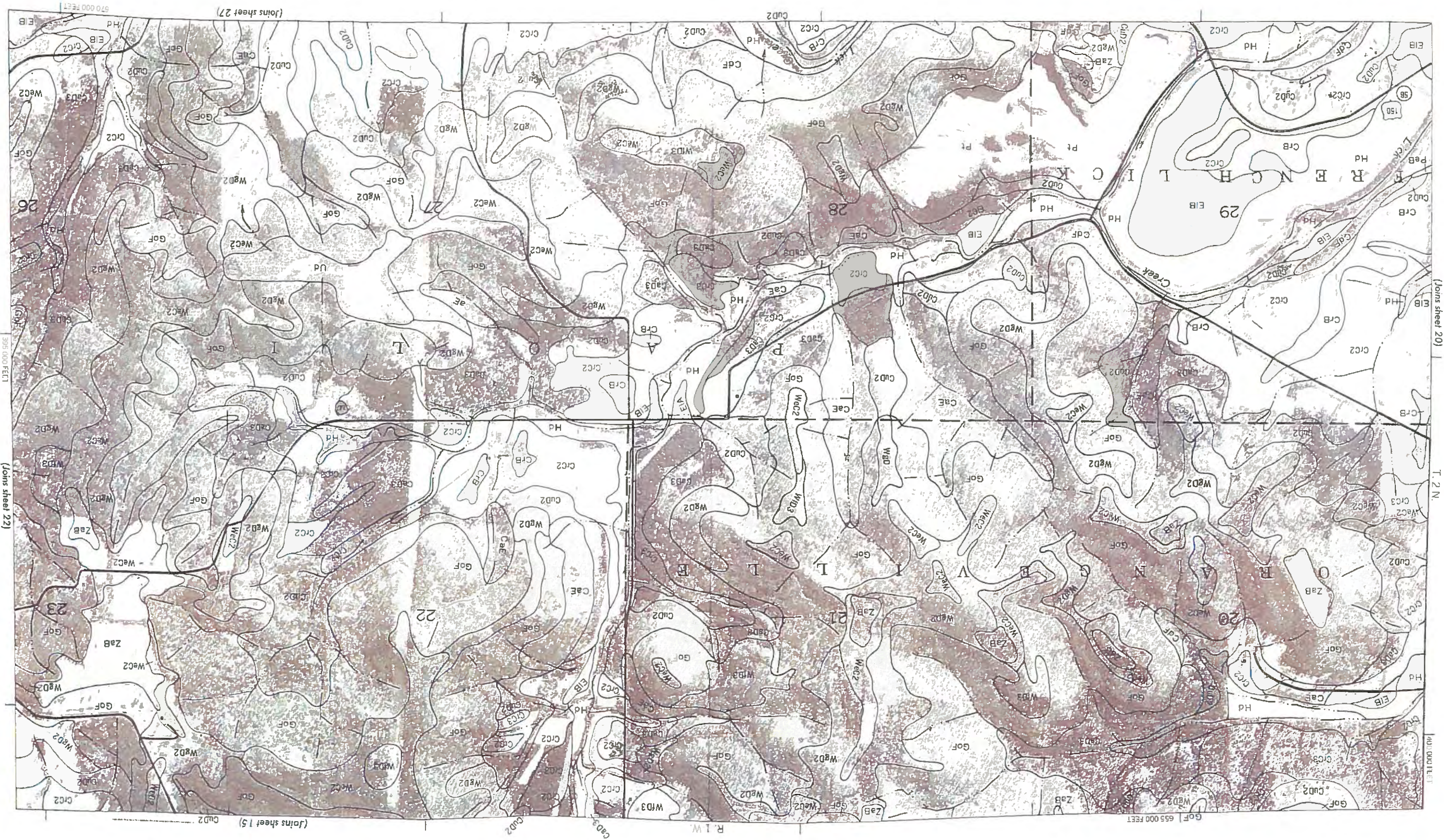




1 Mile
5 000 Feet

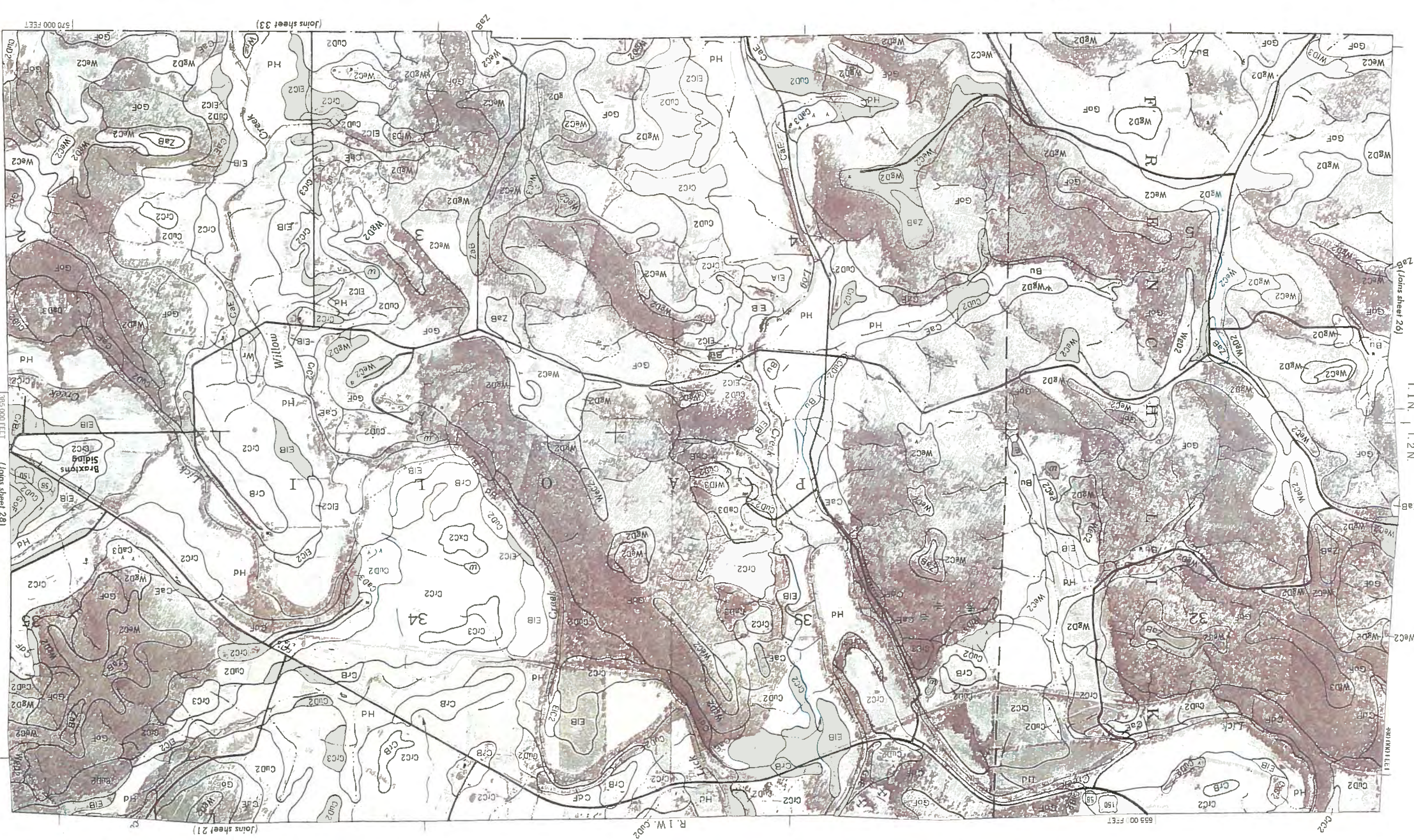

Scale 1:15840

5 000
4 000
3 000
2 000
1 000
0
570 000 FEET
395 000 FEET
655 000 FEET



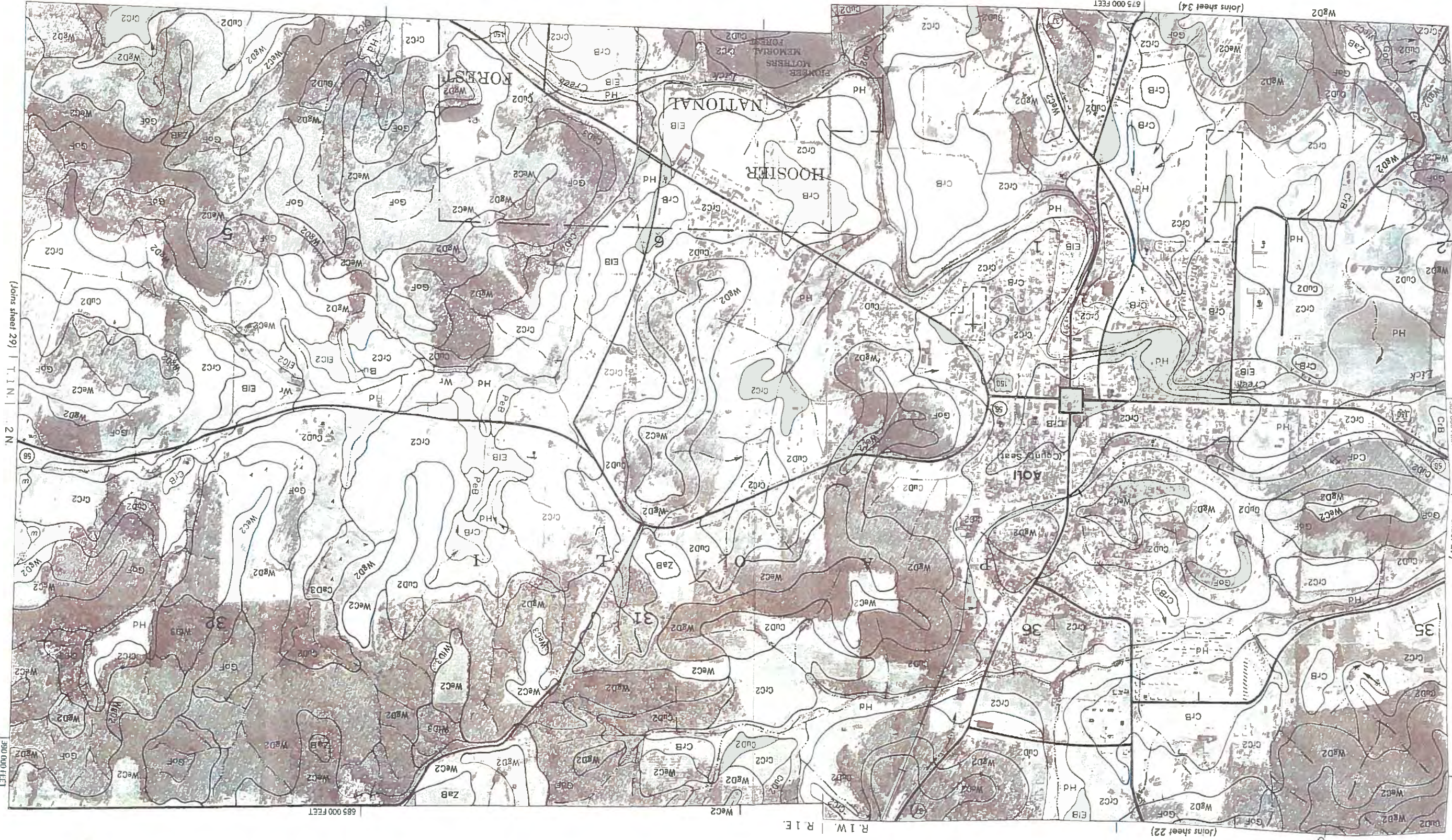
Soils Map

ORANGE COUNTY, INDIANA - SHEET NUMBER 27



Soils Map

This map is compiled on 2015 aerial photography by James T. Department of Agriculture, Soil Conservation Service and Engineering, 9/1/47



(Joins sheet 29) | T. 29 N. | 2 N.

350 000 FEET

R. 1 E. | R. 1 E.

(Joins sheet 22)

(Joins sheet 27)

395 000 FEET



This map is compiled on 1916 aerial photography of the U. S. Department of Agriculture, Soil Conservation Service and cooperating agencies.

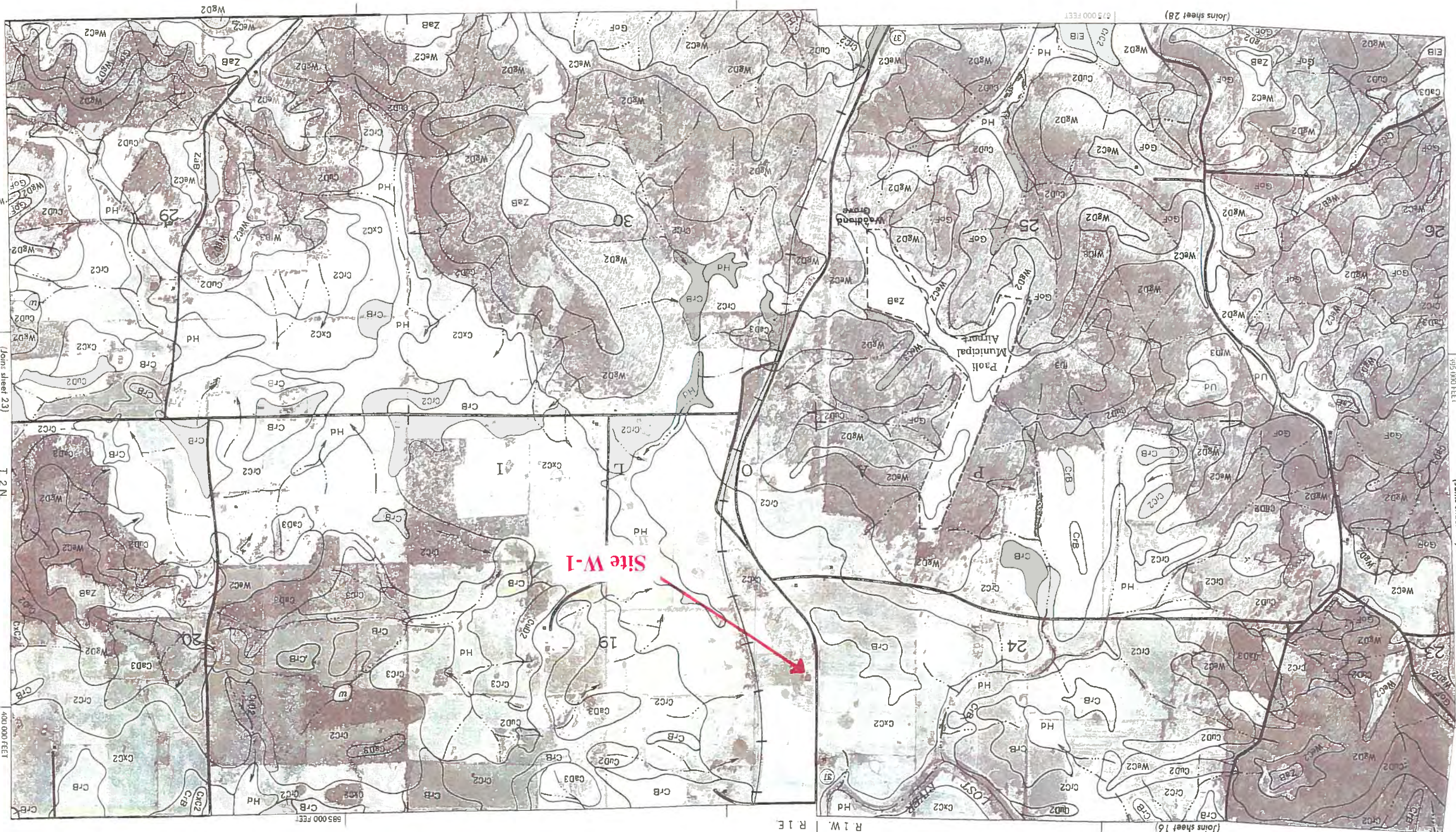
(Joins sheet 21)

905 000 FEET

(Joins sheet 28)

Soils Map

D17

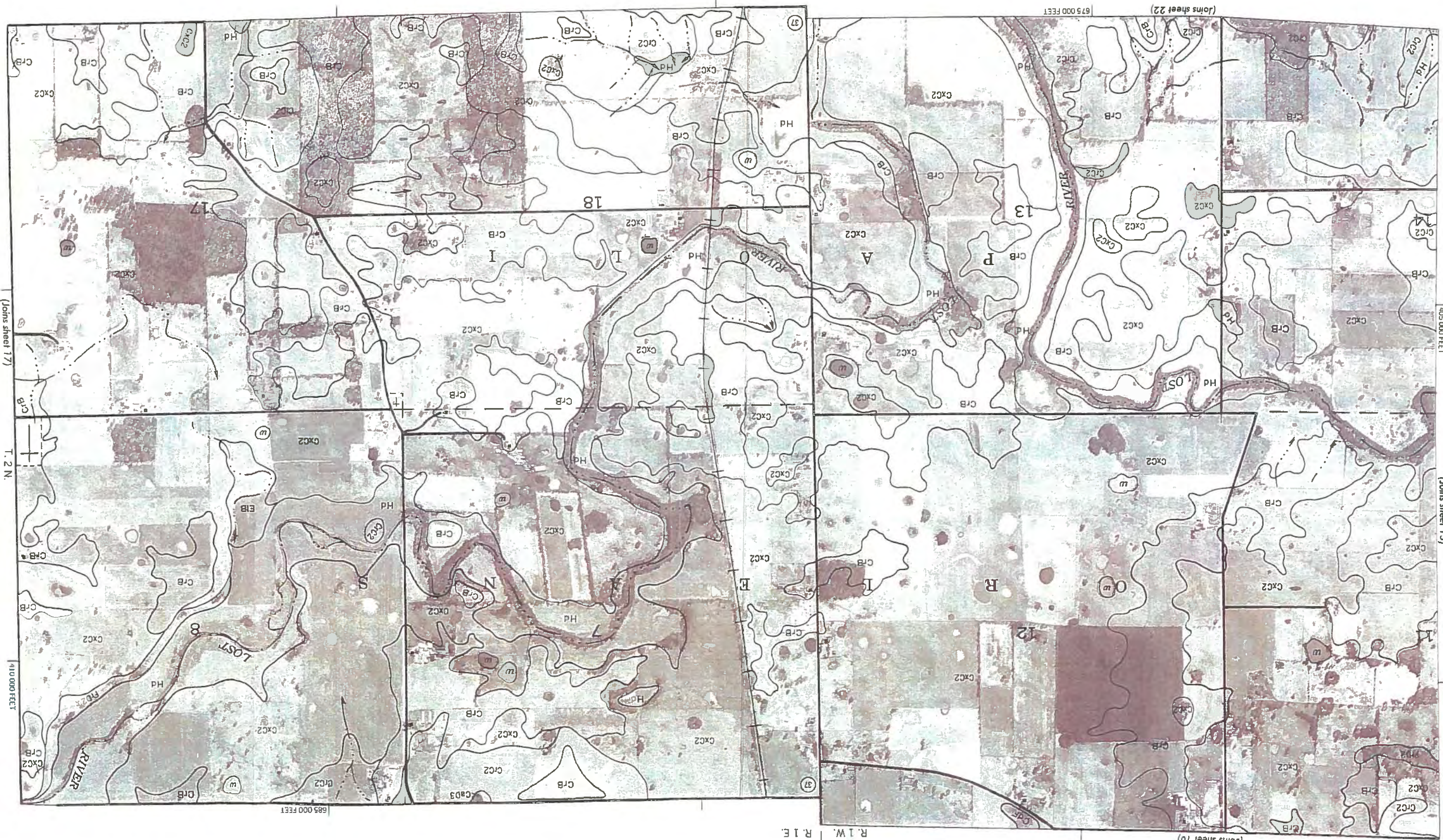


This map is compiled on the aerial photography of file # 5. Contours, Soil Classification, and Township and Range lines are shown as approximately positions. Contour and grid lines and Township and Range lines are shown as approximately positions.

(Joins sheet 15)

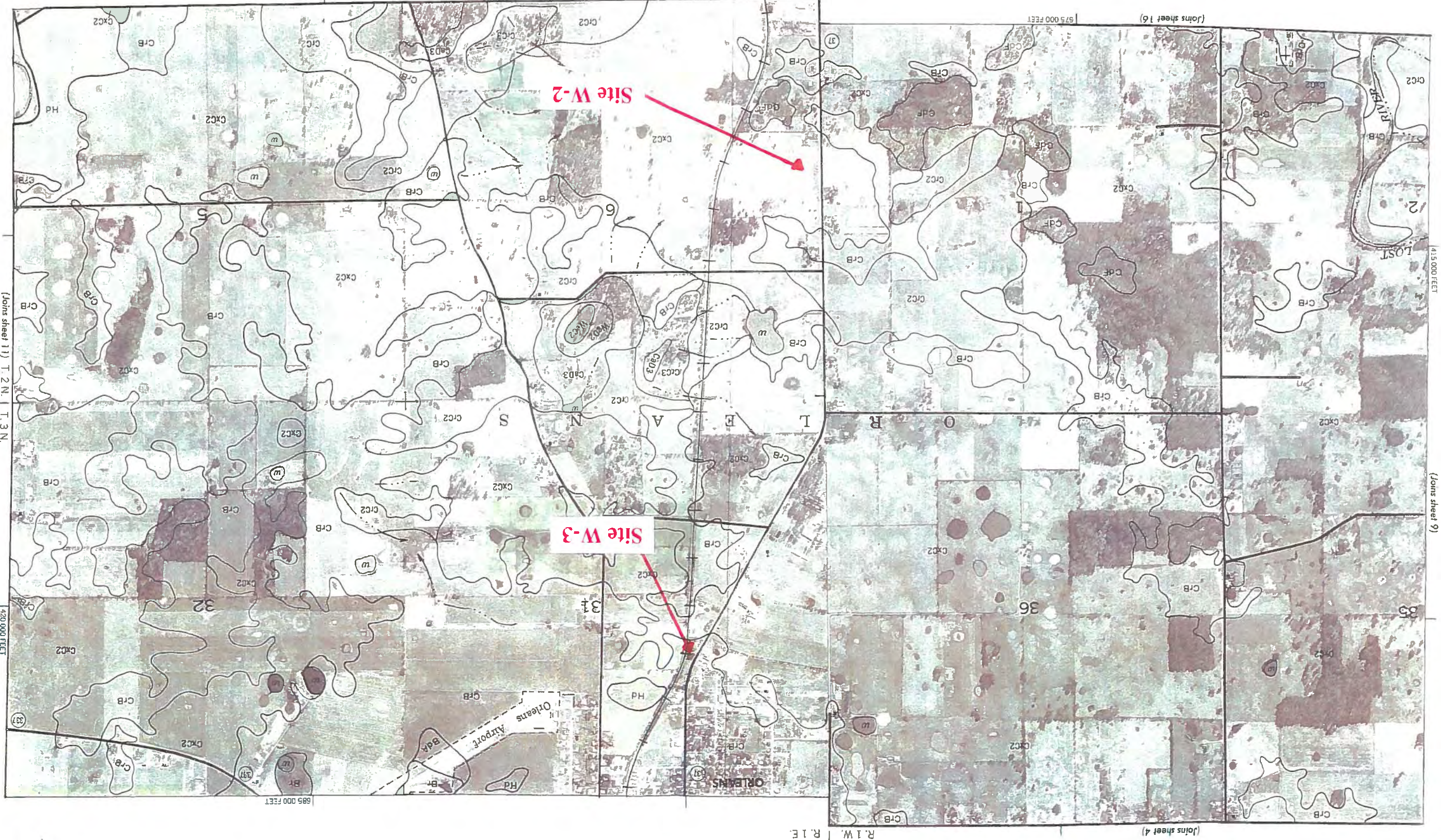
(Joins sheet 10)

R.1W. | R.1E.



Soils Map

Soils Map



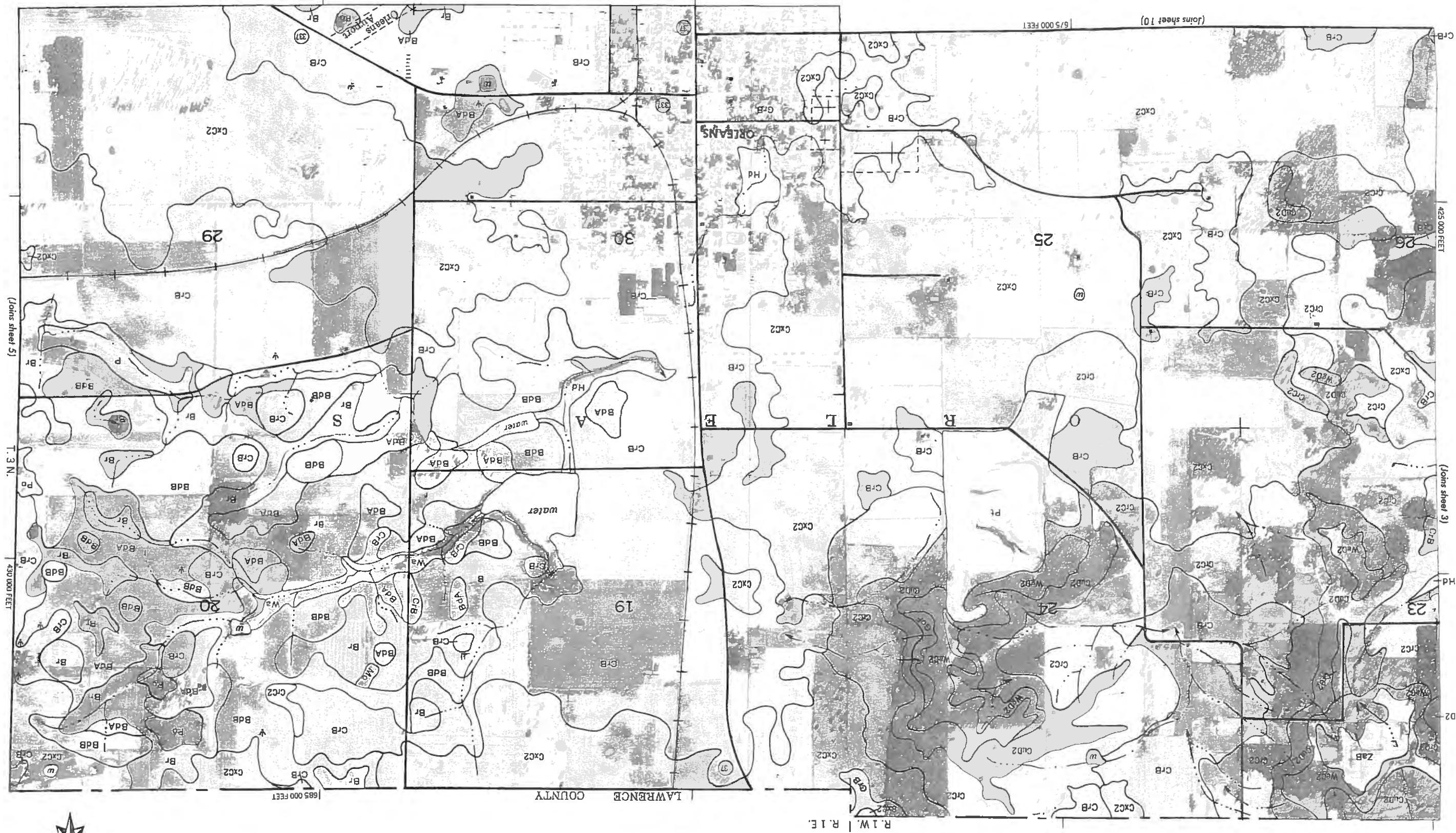
This map is compiled in 1916 and published by the U. S. Department of Agriculture, Soil Conservation Service and participating agencies. Contour lines and soil division centers, if shown, are approximate/ provisional.

(Joins sheet 3)

425 000 FEET

(Joins sheet 10)

675 000 FEET



(Joins sheet 5)

T. 3 N.

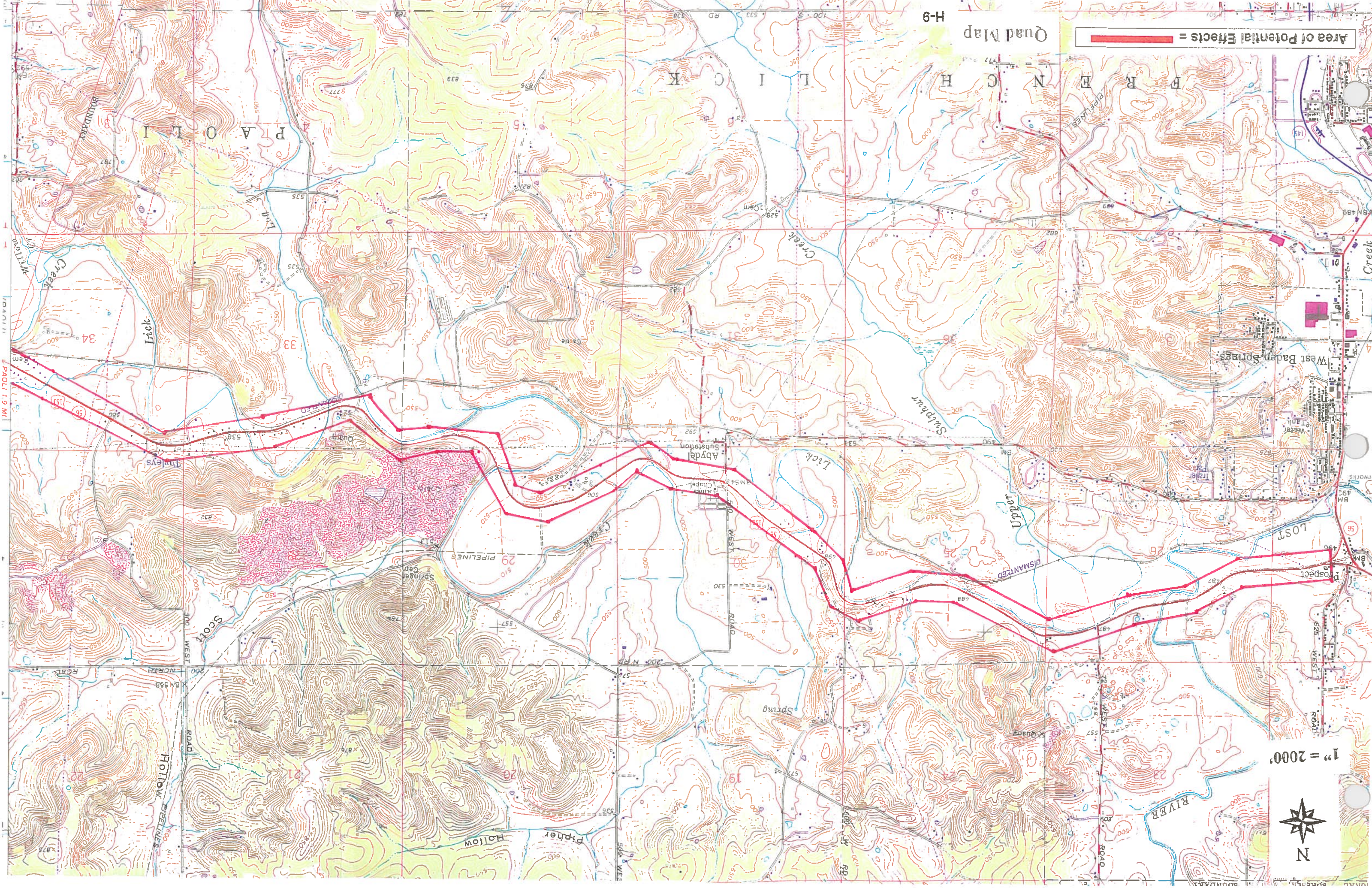
430 000 FEET

685 000 FEET

LAWRENCE COUNTY

R.1W. | R.1E.

This map is compiled on 1:25,000 scale photomicrofilm by the U. S. Geological Survey, Soil Conservation Service and cooperating agencies.



Quad Map

H-9

Area of Potential Effects =

1" = 2000'

