


PROJECT	DESIGNATION
1700179	1700179
CONTRACT	BRIDGE FILE NO.
R-40477	NA

# INDIANA DEPARTMENT OF TRANSPORTATION



## ROAD PLANS

KIN PROJECT INFORMATION		
DESIGNATION	PROJECT DESCRIPTION	STRUCTURE NUMBER
xxxxxx	SR 5 over Cotton Lake Ditch	CV 005-044-91.27
1383492	SR 5 HMA Minor Structural Overlay from 2.57 mi south of SR 120 to SR 120	
1383672	SR 5 over Page Ditch	CV 005-XXX-XX.XX
2000981	SR 5 HMA Overlay from 1.43 mi north of US 20 to 2.44 mi north of US 20	

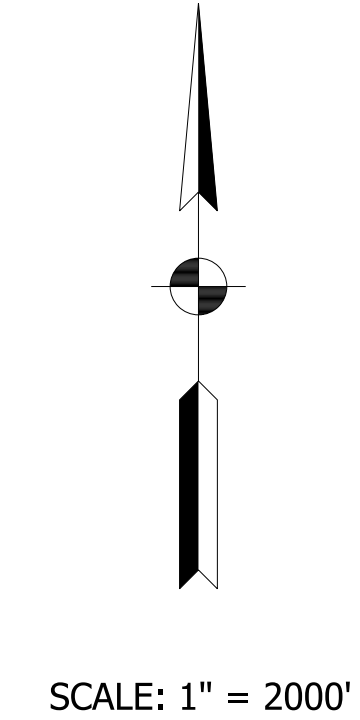
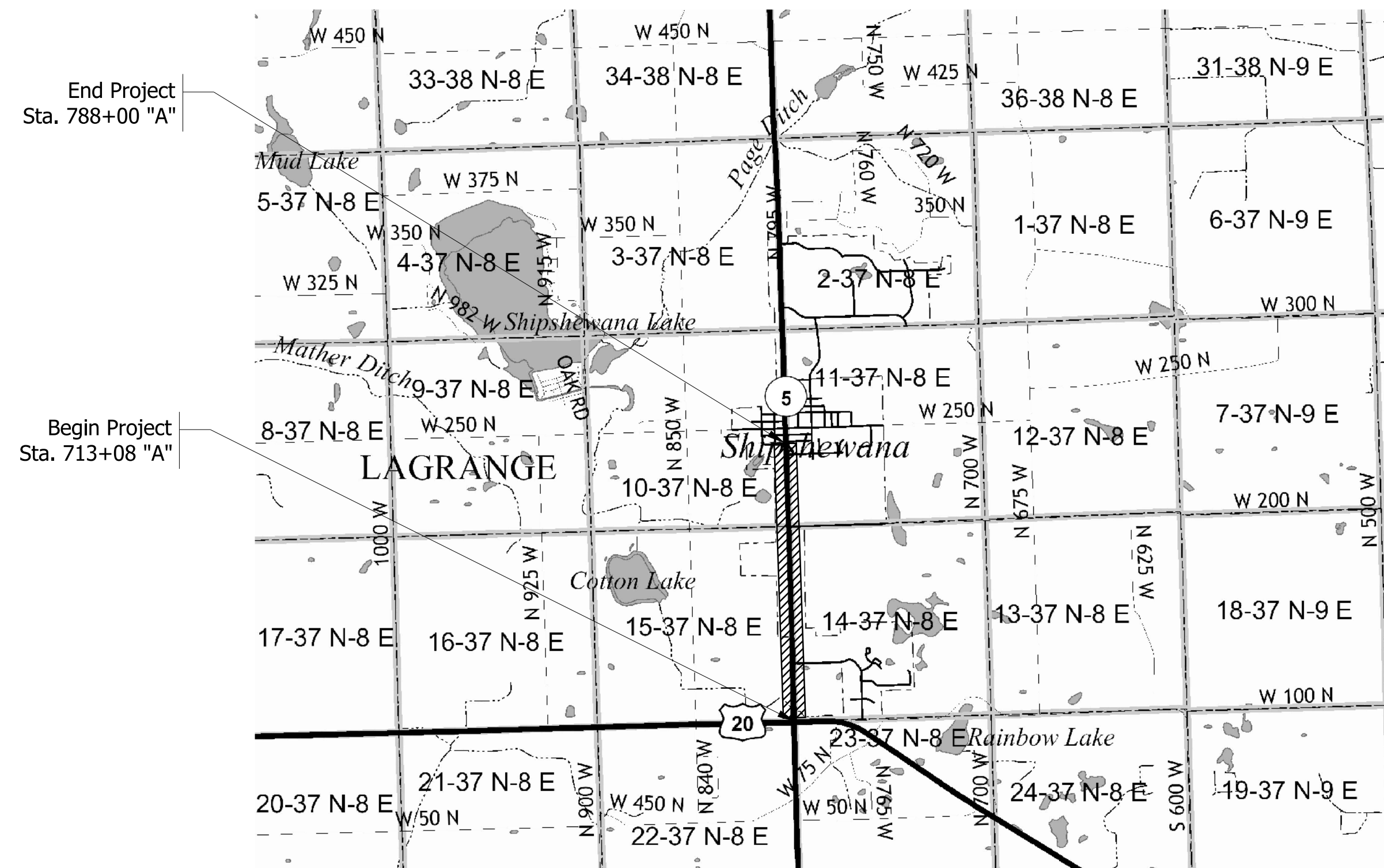
TRAFFIC DATA			
	SR 5 (US 20 TO E FARVER ST)	SR 5 (E FARVER ST TO STA. 780+75 "A")	SR 5 (STA. 780+75 "A" TO INDIANA STREET)
A.A.D.T.	2022 8,540 V.P.D.	8,958 V.P.D.	8,958 V.P.D.
A.A.D.T.	2042 9,038 V.P.D.	10,545 V.P.D.	10,545 V.P.D.
D.H.V.	2042 1,034 V.P.H.	1,039 V.P.H.	1,039 V.P.H.
DIRECTIONAL DISTRIBUTION	47 %	52 %	52 %
TRUCKS	13 % A.A.D.T. 12 % D.H.V.	13 % A.A.D.T. 12 % D.H.V.	13 % A.A.D.T. 12 % D.H.V.

DESIGN DATA			
DESIGN SPEED	40 M.P.H.	35 M.P.H.	30 M.P.H.
PROJECT DESIGN CRITERIA	3R (NON-FREEWAY)	3R (NON-FREEWAY)	3R (NON-FREEWAY)
FUNCTIONAL CLASSIFICATION	MAJOR COLLECTOR	MAJOR COLLECTOR	MAJOR COLLECTOR
RURAL/URBAN	URBAN, INTERMEDIATE	URBAN, INTERMEDIATE	URBAN, INTERMEDIATE
TERRAIN	LEVEL	LEVEL	LEVEL
ACCESS CONTROL	NONE	NONE	NONE

ROUTE: SR 5 FROM: RP 91+18 TO: RP 92+64  
 PROJECT NO. 1700179 P.E. 1700179 R/W 1700179 CONST. 1700179

Road Resurfacing and Widening on SR 5  
 Located 0.02 Miles North of US 20 to 0.03 Miles North of School Street  
 In Sections 10, 11, 14, & 15, T-37-N, R-8-E, Newbury Township, LaGrange County



SCALE: 1" = 2000'



LATITUDE: 41° 41' 26" LONGITUDE: -85° 34' 51"

GROSS LENGTH: 1.42 MI.  
 NET LENGTH: 1.42 MI.  
 MAX. GRADE: 3.51 %

HUC: 04050001120070

INDIANA DEPARTMENT OF TRANSPORTATION  
 STANDARD SPECIFICATIONS DATED 2020  
 TO BE USED WITH THESE PLANS

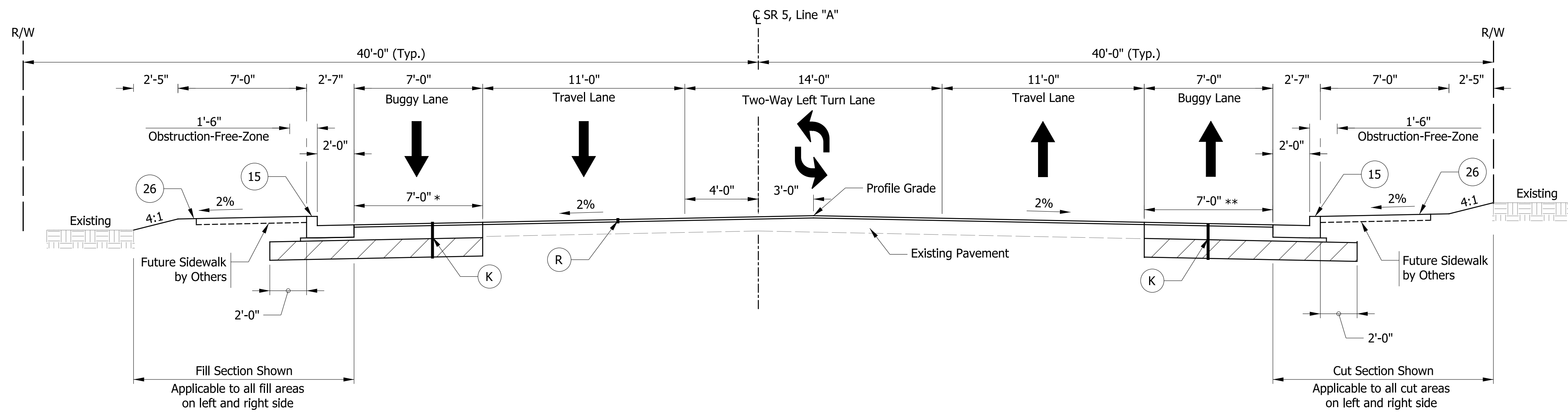


PLANS PREPARED BY: STRAND ASSOCIATES, INC. (812)372-9911  
 629 WASHINGTON ST., COLUMBUS, IN 47201 PHONE NUMBER  
 CERTIFIED BY: \_\_\_\_\_ DATE  
 APPROVED FOR LETTING: INDIANA DEPARTMENT OF TRANSPORTATION DATE

BRIDGE FILE NO.	
NA	
DESIGNATION	
1700179	
SURVEY BOOK	SHEETS
NA	1 of 139
CONTRACT	PROJECT
R-40477	1700179

3/9/2021 1:09:53 PM zachsa S:\COI\4000-4099\4060\330\Drawings\CAO\Drawings\Plan\Shr Title.dgn

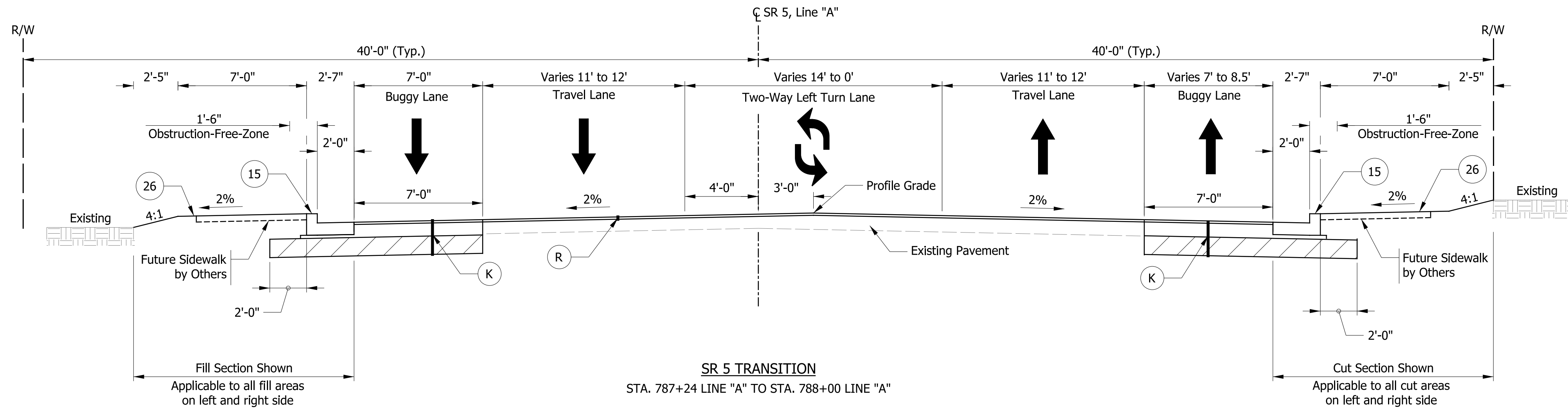




\* Full-Depth Width Varies:  
 0' at Sta. 713+08 "A" to 0' at Sta. 715+50 "A"  
 0' at Sta. 715+50 "A" to 7' at Sta. 717+00 "A"  
 7' at Sta. 717+00 "A" to 7' at Sta. 750+00 "A"  
 7' at Sta. 750+00 "A" to 0' at Sta. 752+00 "A"  
 0' at Sta. 752+00 "A" to 0' at Sta. 756+66 "A"  
 0' at Sta. 756+66 "A" to 2' at Sta. 757+41 "A"  
 2' at Sta. 757+41 "A" to 2' at Sta. 769+00 "A"  
 2' at Sta. 769+00 "A" to 7' at Sta. 771+00 "A"  
 7' at Sta. 771+00 "A" to 7' at Sta. 787+00 "A"  
 7' at Sta. 787+00 "A" to 5' at Sta. 787+24 "A"  
 5' at Sta. 787+24 "A" to 0' at Sta. 788+00 "A"

**SR 5 TWO-WAY LEFT TURN LANE**  
 STA. 713+08 LINE "A" TO STA. 787+24 LINE "A"

\*\* Full-Depth Width Varies:  
 1' at Sta. 713+08 "A" to 7' at Sta. 717+00 "A"  
 7' at Sta. 717+00 "A" to 7' at Sta. 749+00 "A"  
 7' at Sta. 749+00 "A" to 2' at Sta. 752+00 "A"  
 2' at Sta. 752+00 "A" to 2' at Sta. 761+39 "A"  
 2' at Sta. 761+39 "A" to 8' at Sta. 762+04 "A"  
 0' at Sta. 762+04 "A" to 0' at Sta. 765+17 "A"  
 2' at Sta. 765+17 "A" to 2' at Sta. 769+00 "A"  
 2' at Sta. 769+00 "A" to 7' at Sta. 770+00 "A"  
 7' at Sta. 770+00 "A" to 7' at Sta. 787+24 "A"  
 7' at Sta. 787+24 "A" to 0' at Sta. 788+00 "A"



**SR 5 TRANSITION**  
 STA. 787+24 LINE "A" TO STA. 788+00 LINE "A"

**NOTES**

1. Pavement design based upon assumption of structurally sound mainline pavement with full depth HMA existing buggy lanes.
2. Pavement structure will be finalized after geotechnical investigation is completed.

**LEGEND**

- (R) HMA Overlay:  
165 lbs/sy QC/QA HMA, 2, 70, Surface, 9.5mm, on, HMA Wedge and Level, Type B (variable depth), on, Milling, Asphalt, 1.5 in.
- (K) Full Depth HMA Pavement:  
165 lbs/sy QC/QA HMA, 2, 70, Surface, 9.5mm, on, 275 lbs/sy QC/QA HMA, 2, 70, Intermediate, 19.0mm, on, 660 lbs/sy QC/QA HMA, 2, 64, Base, 25.0mm, on, Subgrade Treatment, Type IC
- (S) Sidewalk
- (15) Concrete Curb and Gutter, Combined
- (J) Compacted Aggregate, No. 53
- (26) Sodding, Nursery

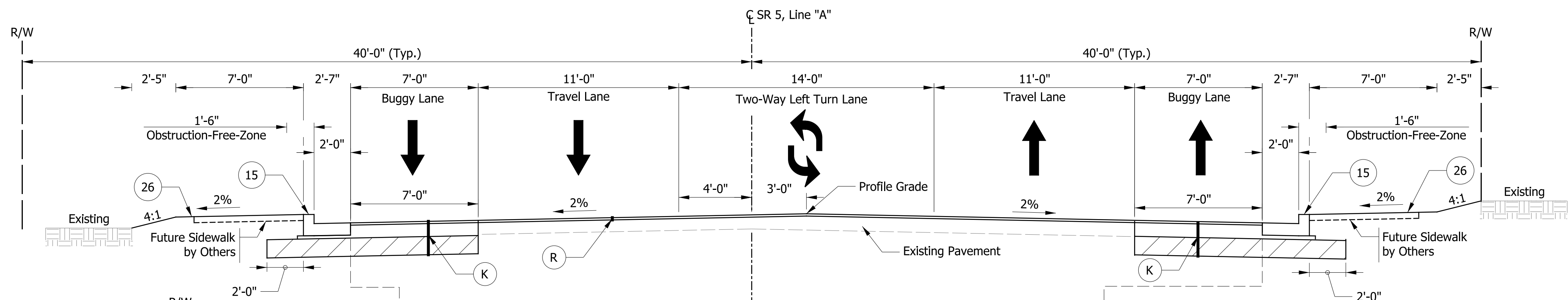
RECOMMENDED FOR APPROVAL	DESIGN ENGINEER	DATE
DESIGNED: ZMS	DRAWN: ACB	
CHECKED: BBB	CHECKED: MAR	

**INDIANA DEPARTMENT OF TRANSPORTATION**

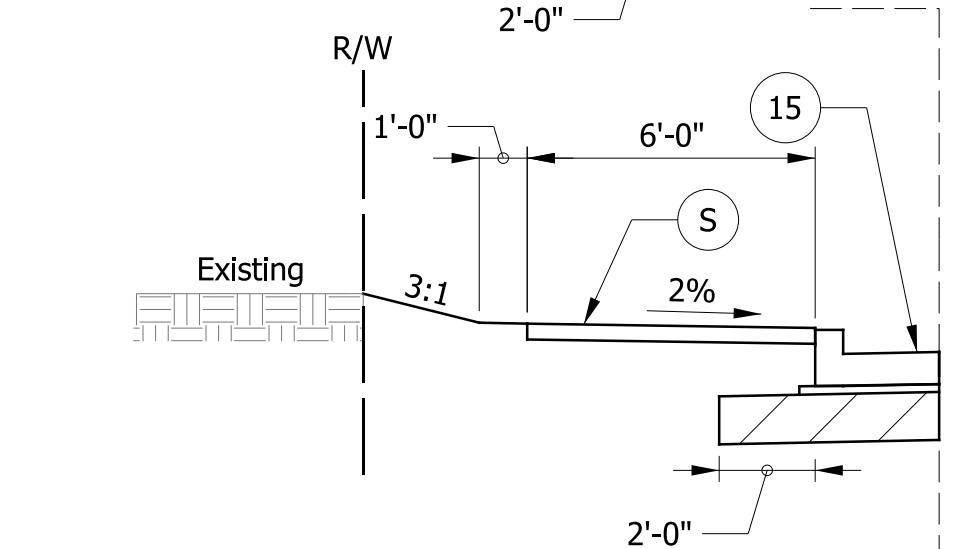
**TYPICAL CROSS SECTIONS LINE "A"**

HORIZONTAL SCALE	BRIDGE FILE NO.
1/4" = 1'-0"	NA
VERTICAL SCALE	DESIGNATION NO.
NA	1700179
SURVEY BOOK NO.	SHEETS
NA	3 of 139
CONTRACT NO.	PROJECT NO.
R-40477	1700179

S:\COL\4000-4099\4060\330 Drawings\CAD\Micros\Plan\Shh\_Typicals.dgn 3/9/2021 1:10:01 PM zachsa

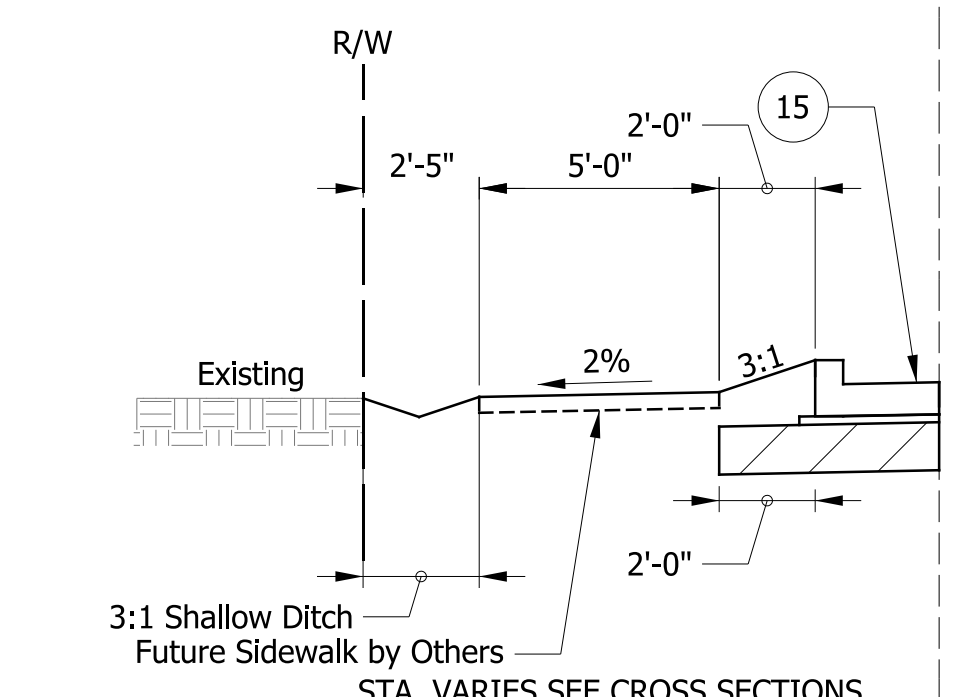


SR 5 - GRADED SHELF ALTERNATIVES



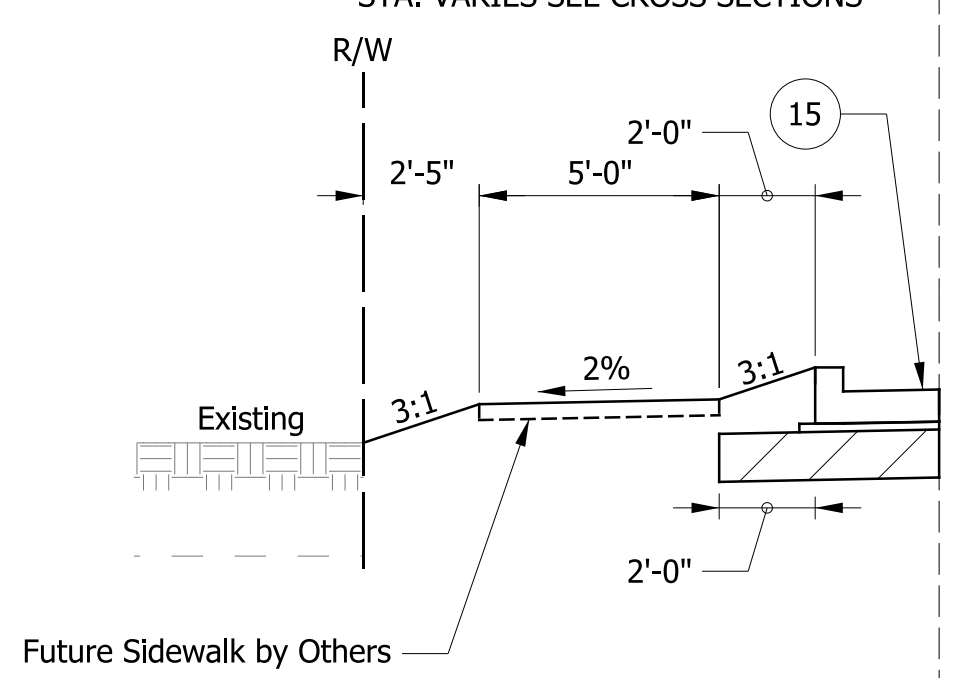
SIDEWALK

STA. 786+34 LINE "A" TO STA. 788+07 LINE "A"



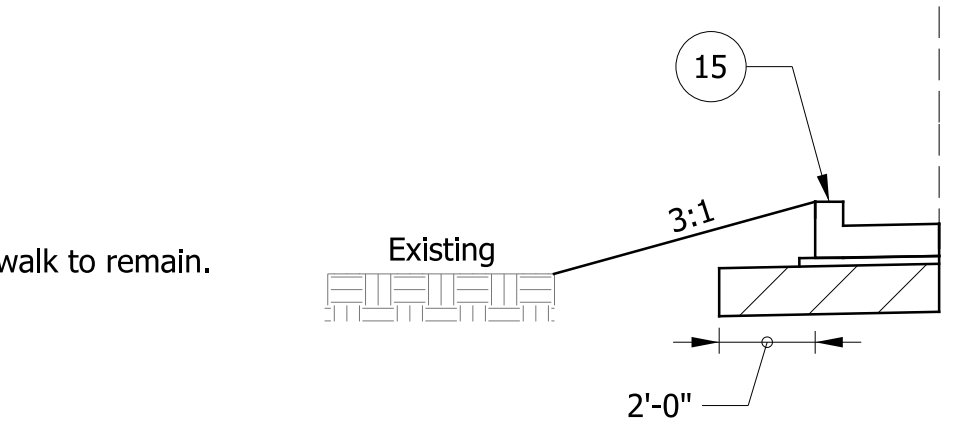
3:1 Shallow Ditch  
Future Sidewalk by Others

STA. VARIES SEE CROSS SECTIONS



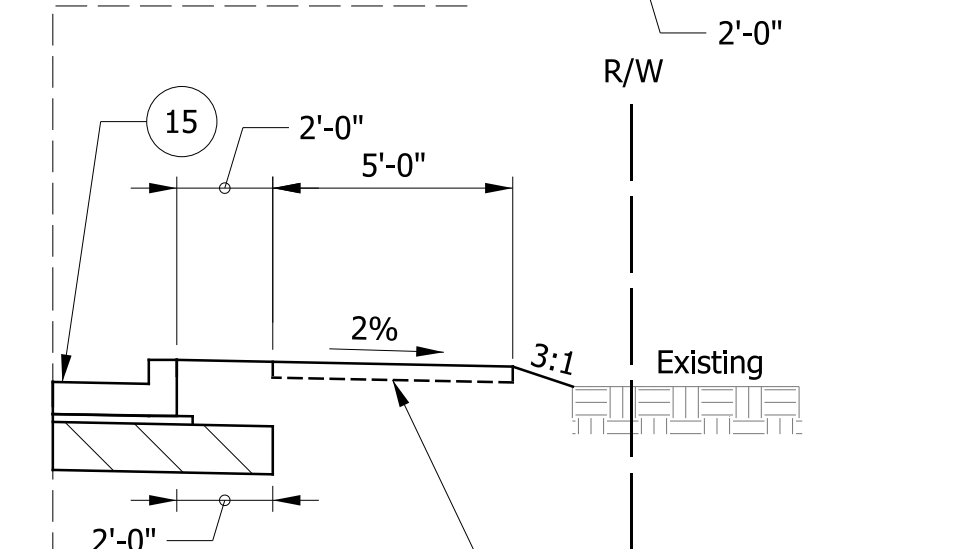
Future Sidewalk by Others

STA. VARIES SEE CROSS SECTIONS

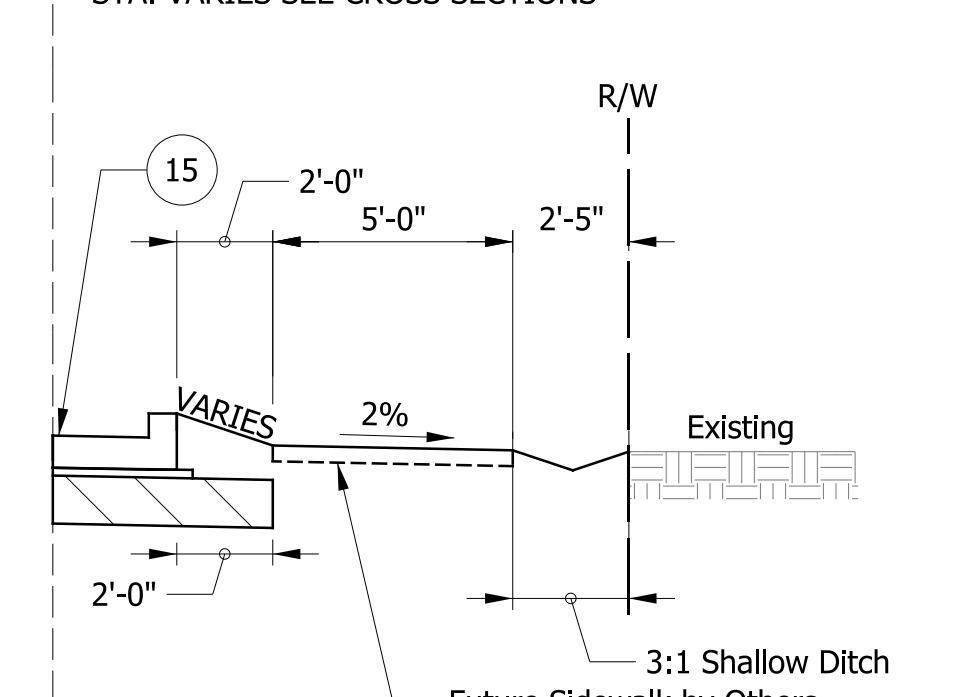


Note: Existing sidewalk to remain.

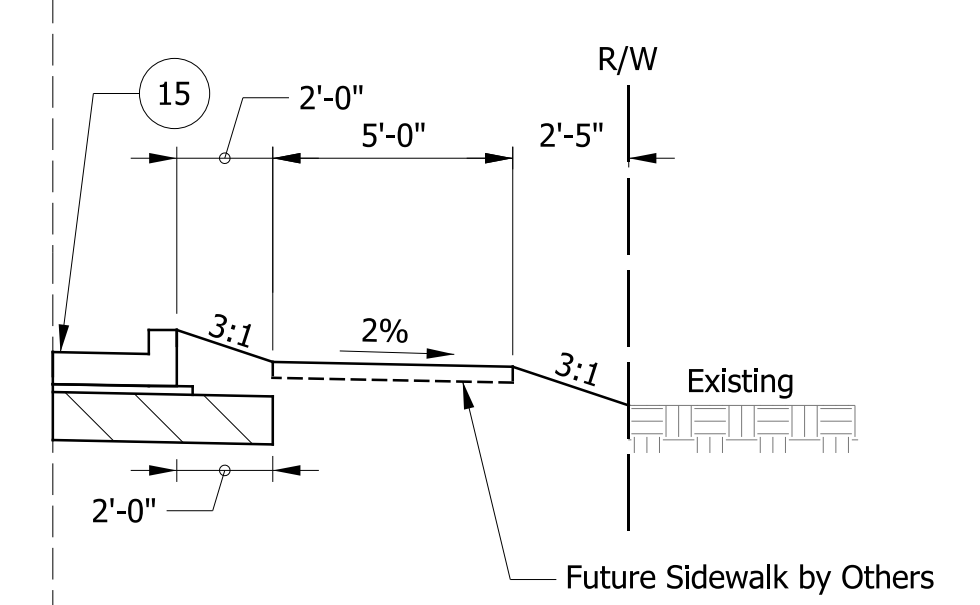
STA. 759+36 LINE "A" TO STA. 760+76 LINE "A"  
STA. 764+15 LINE "A" TO STA. 786+00 LINE "A"



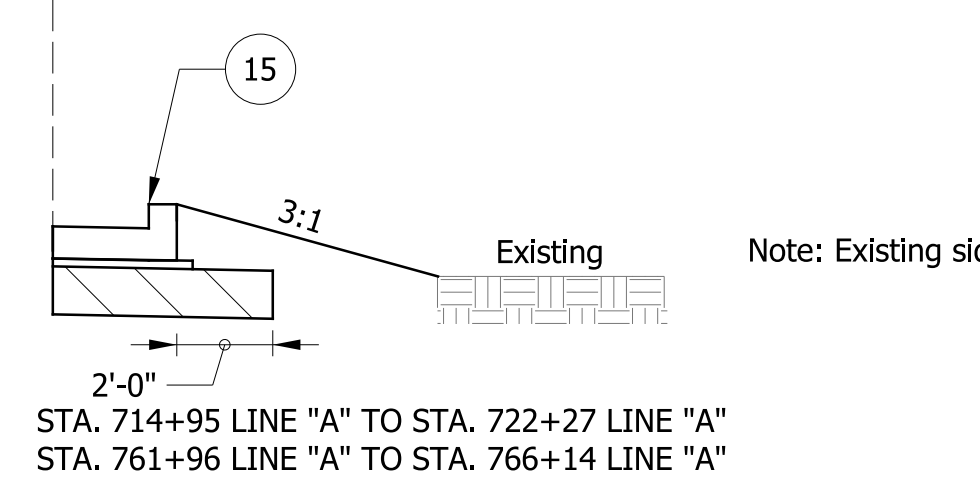
STA. VARIES SEE CROSS SECTIONS



STA. VARIES SEE CROSS SECTIONS



STA. VARIES SEE CROSS SECTIONS



STA. 714+95 LINE "A" TO STA. 722+27 LINE "A"  
STA. 761+96 LINE "A" TO STA. 766+14 LINE "A"  
STA. 772+63 LINE "A" TO STA. 774+75 LINE "A"

Note: Existing sidewalk to remain.

LEGEND

- (R) HMA Overlay:  
165 lbs/sy QC/QA HMA, 2, 70, Surface, 9.5mm, on,  
HMA Wedge and Level, Type B (variable depth), on,  
Milling, Asphalt, 1.5 in.
- (K) Full Depth HMA Pavement:  
165 lbs/sy QC/QA HMA, 2, 70, Surface, 9.5mm, on,  
275 lbs/sy QC/QA HMA, 2, 70, Intermediate, 19.0mm, on,  
660 lbs/sy QC/QA HMA, 2, 64, Base, 25.0mm, on,  
Subgrade Treatment, Type IC
- (S) Sidewalk
- (15) Concrete Curb and Gutter, Combined
- (J) Compacted Aggregate, No. 53
- (26) Sodding, Nursery

NOTES

1. Pavement design based upon assumption of structurally sound mainline pavement with full depth HMA existing buggy lanes. Pavement structure will be finalized after geotechnical investigation is completed.
2. Pavement structure will be finalized after geotechnical investigation is completed.

S:\COL\4000-1099\4060\330 Drawings\CAD\Micros\Plan\Site\_Typicals.dgn 3/9/2021 1:10:02 PM zachsa

RECOMMENDED FOR APPROVAL	DESIGN ENGINEER	DATE
DESIGNED: ZMS	DRAWN: ACB	
CHECKED: BBB	CHECKED: MAR	

INDIANA  
DEPARTMENT OF TRANSPORTATION

TYPICAL CROSS SECTIONS  
LINE "A"

HORIZONTAL SCALE	BRIDGE FILE NO.
1/4" = 1'-0"	NA
VERTICAL SCALE	DESIGNATION NO.
NA	1700179
SURVEY BOOK NO.	SHEETS
NA	4 of 139
CONTRACT NO.	PROJECT NO.
R-40477	1700179

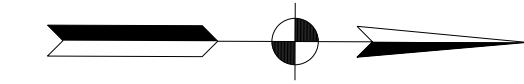
715+00

720+00

725+00

730+00

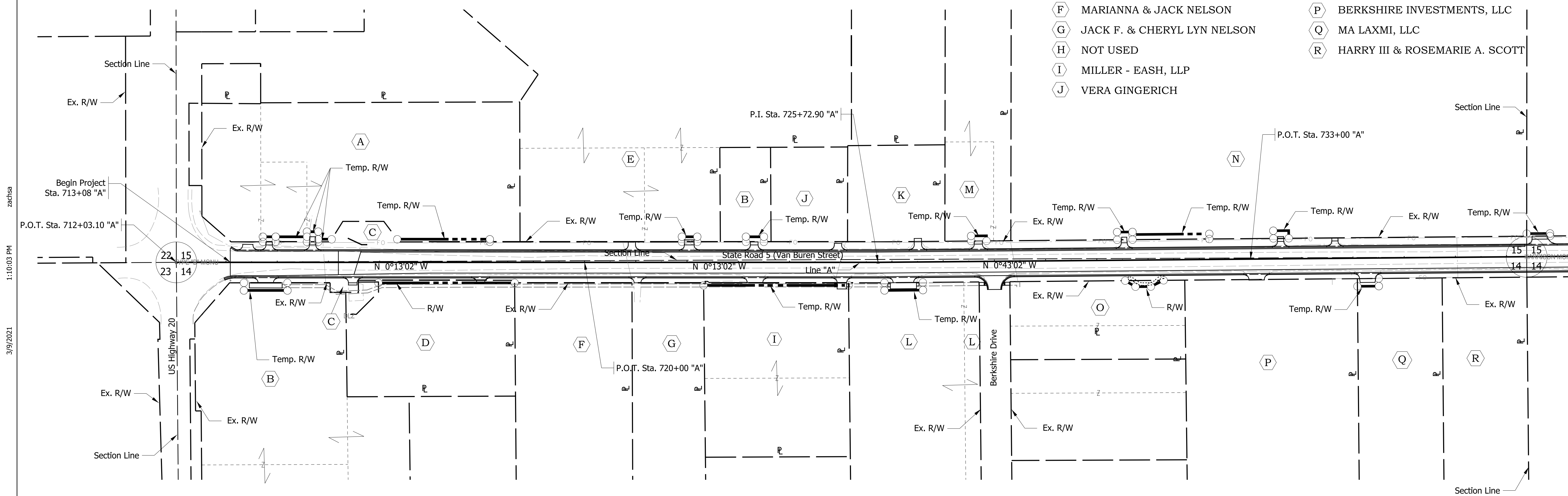
735+00



Sec. 15, T-37-N, R-8-E  
Newbury Township  
LaGrange County

LEGEND

- (A) STRECH, LLC
- (B) ASK3 COMMERCIAL, LLC
- (C) STATE OF INDIANA
- (D) GLEN D. & WILMA O. BONTRAGER
- (E) ENOS B. & VIOLA MILLER  
FAMILY REVOCABLE TRUST
- (F) MARIANNA & JACK NELSON
- (G) JACK F. & CHERYL LYN NELSON
- (H) NOT USED
- (I) MILLER - EASH, LLP
- (J) VERA GINGERICH
- (K) DEVON J. & LENA J. KNEPP
- (L) PRIORITY LEASING OF ELKHART, LLC
- (M) DOYLE E. & SHERYL D. MAST
- (N) JOHN J. KNEPP FAMILY  
REVOCABLE LIVING TRUST
- (O) LIVING WATERS GROUP, LLC
- (P) BERKSHIRE INVESTMENTS, LLC
- (Q) MA LAXMI, LLC
- (R) HARRY III & ROSEMARIE A. SCOTT



Sec. 14, T-37-N, R-8-E  
Newbury Township  
LaGrange County

3/9/2021 1:10:03 PM zachsa

S:\COL\4000-4099\4060\330 Drawings\CAD\Micros\Plan\Site\Plat No. 1\_01.dgn

RECOMMENDED FOR APPROVAL		DESIGN ENGINEER	DATE
DESIGNED: ZMS	DRAWN: ACB		
CHECKED: BBB	CHECKED: MAR		

**INDIANA  
DEPARTMENT OF TRANSPORTATION**

**PLAT NO. 1  
STATE ROAD 5 - LINE "A"**

HORIZONTAL SCALE 1" = 100'	BRIDGE FILE NO. NA
VERTICAL SCALE NA	DESIGNATION NO. 1700179
SURVEY BOOK NO. NA	SHEETS 5 of 139
CONTRACT NO. R-40477	PROJECT NO. 1700179

740+00

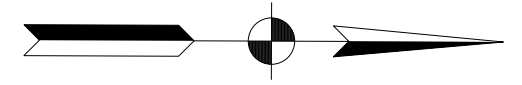
745+00

750+00

755+00

760+00

765+00

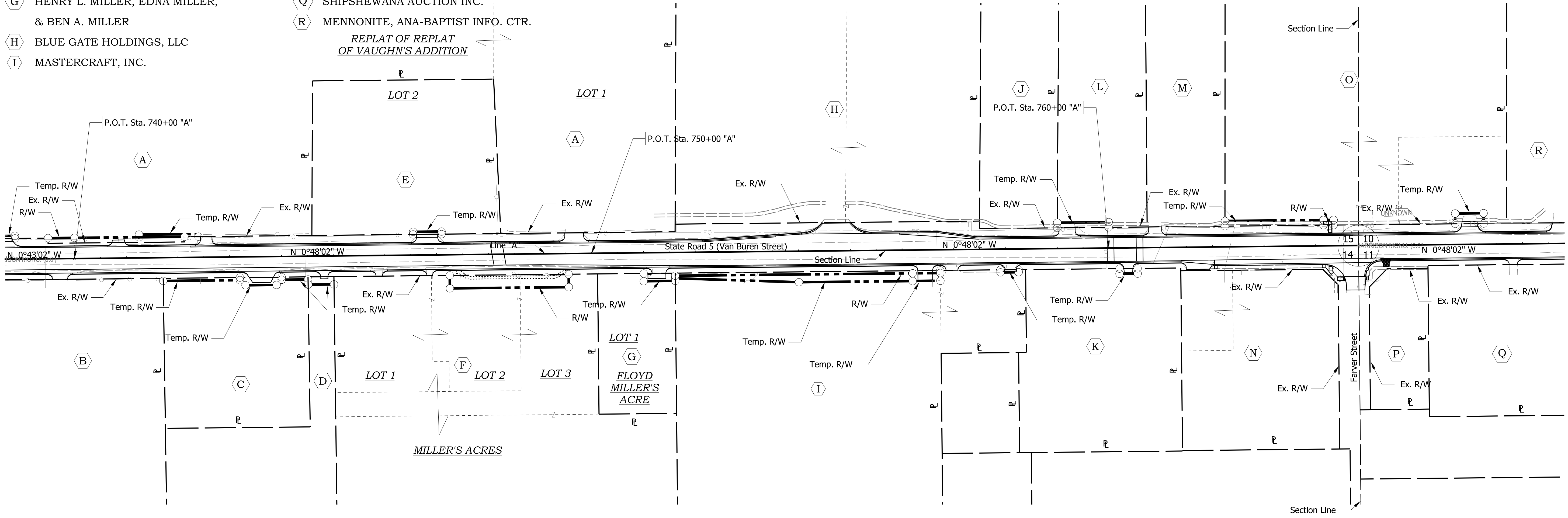


LEGEND

- A JO-NOR INVESTMENT, LLC
- B SHUBH LAXMI MATA, LLC
- C CHAD LE ENTERPRISES, LLP
- D LYLE D. & JOANN CHUPP
- E VAUGHN PROPERTIES, LLC
- F MILLER FAMILY REVOCABLE LIVING TRUST  
LESTER E. & EDNA L. MILLER, TRUSTEES
- G HENRY L. MILLER, EDNA MILLER,  
& BEN A. MILLER
- H BLUE GATE HOLDINGS, LLC
- I MASTERCRAFT, INC.
- J OM LAXMI NAMAH, LLC
- K JOSEPH L. & MARILYN S. MILLER
- L GARHA PROPERTY, LLC
- M TERRANCE R. WAGGONER REAL ESTATE CORPORATION
- N SOUTHSIDE INVESTMENTS, LLC
- O ROBERT R. & SUE E. MILLER
- P ERVIN V. & CAROL LAMBRIGHT
- Q SHIPSHAWANA AUCTION INC.
- R MENNONITE, ANA-BAPTIST INFO. CTR.

Sec. 15, T-37-N, R-8-E  
 Newbury Township  
 LaGrange County

*REPLAT OF REPLAT  
OF VAUGHN'S ADDITION*



Sec. 14, T-37-N, R-8-E  
 Newbury Township  
 LaGrange County

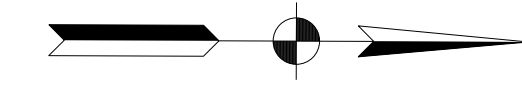
3/9/2021 1:10:03 PM zachsa

S:\COL\4000-4099\4060\330 Drawings\CAD\Micros\Plan\Site\Plat No. 1\_02.dgn

RECOMMENDED FOR APPROVAL	
DESIGN ENGINEER	DATE
DESIGNED: ZMS	DRAWN: ACB
CHECKED: BBB	CHECKED: MAR

**INDIANA DEPARTMENT OF TRANSPORTATION**  
  
**PLAT NO. 1**  
**STATE ROAD 5 - LINE "A"**

HORIZONTAL SCALE 1" = 100'	BRIDGE FILE NO. NA
VERTICAL SCALE NA	DESIGNATION NO. 1700179
SURVEY BOOK NO. NA	SHEETS 6 of 139
CONTRACT NO. R-40477	PROJECT NO. 1700179



770+00

775+00

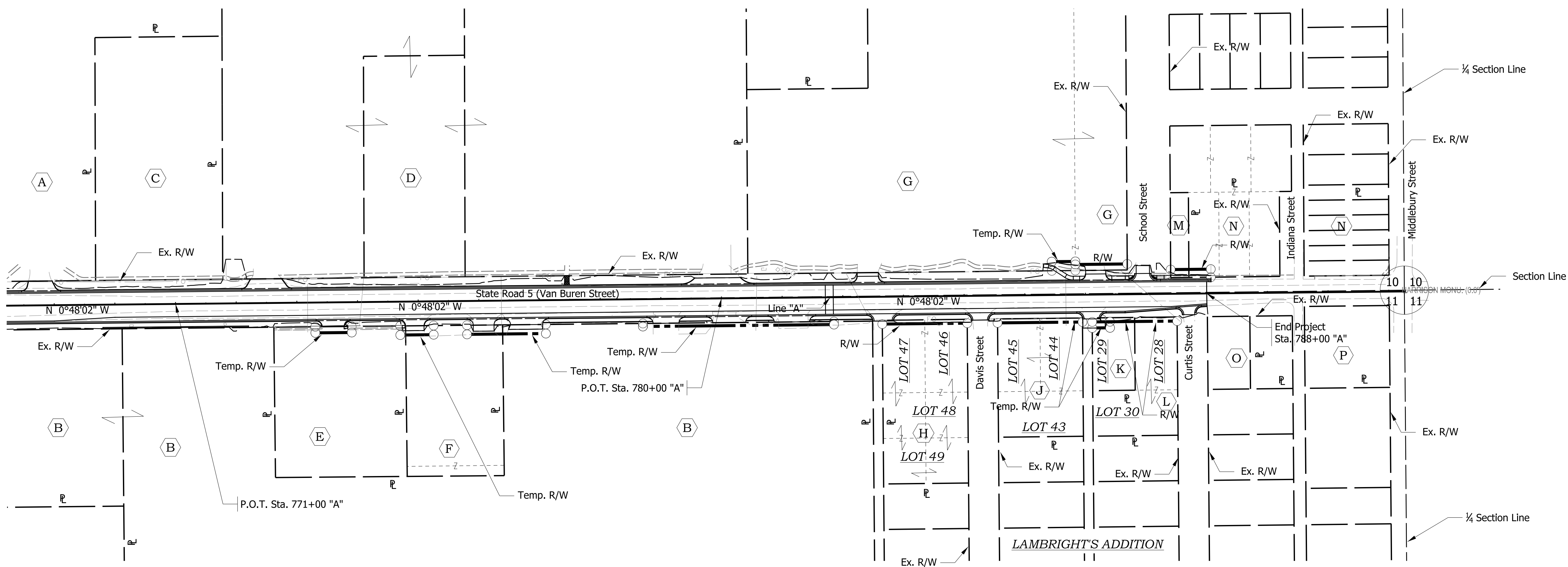
780+00

785+00

790+00

Sec. 10, T-37-N, R-8-E  
Newbury Township  
LaGrange County

Sec. 11, T-37-N, R-8-E  
Newbury Township  
LaGrange County



**LEGEND**

- (A) MENNONITE, ANA-BAPTIST INFO. CTR.
- (B) SHIPSHEWANA AUCTION INC.
- (C) MENNONITE-ANABAPTIST INFORMATION CENTER INC.
- (D) TRADING PLACE, LLC
- (E) RDY DEVELOPMENT, LLC
- (F) YODER BUTCHERING & PROCESSING INC
- (G) YODER SHOPPING CENTER LLC
- (H) MYERS & HOGAN ENTERPRISES, LLC
- (J) CRIST MILLER JR. & IDA MILLER
- (K) RICHARD L. & WANETA M. FOLTZ
- (L) RONALD L. FENNELL JR. & CYNTHIA J. FENNELL
- (M) PHILLIP J. & KATHY J. HEYERLY (1/2 INTEREST), RYAN J. & JODI M. RIEGSECKER (1/2 INTEREST)
- (N) BLUE GATE REALTY, LLC
- (O) JEFFERY W. & TAMELA L. OSBORN
- (P) MELVIN J. & V. JUNE RIEGSBECKER

3/9/2021 1:10:04 PM zachsa

S:\COL\4000-4099\4060\330 Drawings\CAD\Micros\Plan\Shit Plat No 1\_03.dgn

RECOMMENDED FOR APPROVAL	DESIGN ENGINEER	DATE
DESIGNED: ZMS	DRAWN: ACB	
CHECKED: BBB	CHECKED: MAR	

**INDIANA  
DEPARTMENT OF TRANSPORTATION**

**PLAT NO. 1  
STATE ROAD 5 - LINE "A"**

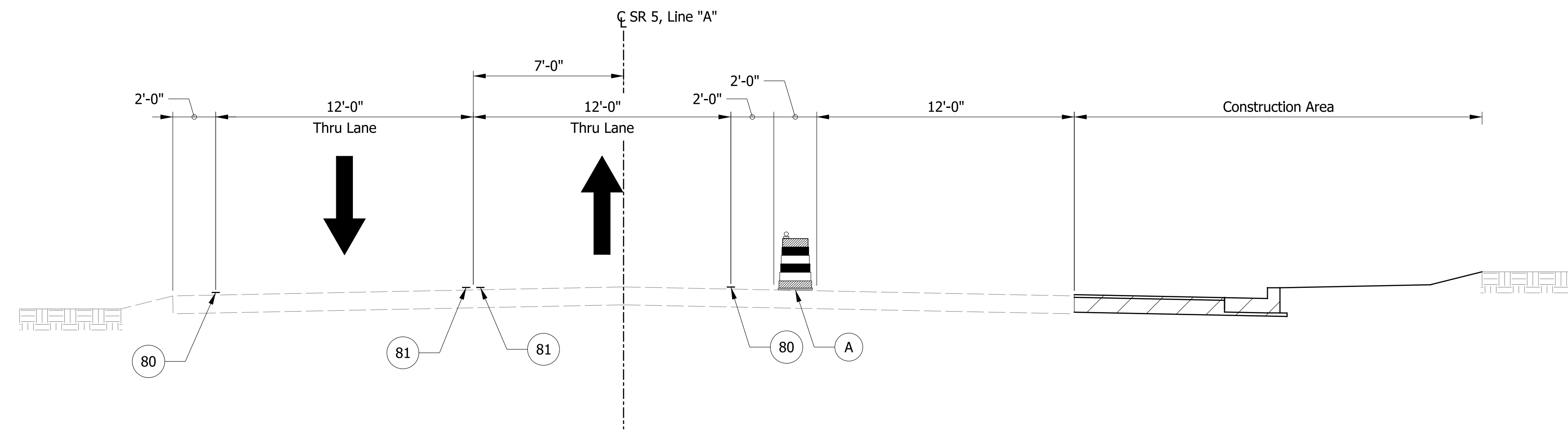
HORIZONTAL SCALE 1" = 100'	BRIDGE FILE NO. NA
VERTICAL SCALE NA	DESIGNATION NO. 1700179
SURVEY BOOK NO. NA	SHEETS 7 of 139
CONTRACT NO. R-40477	PROJECT NO. 1700179

zachsa

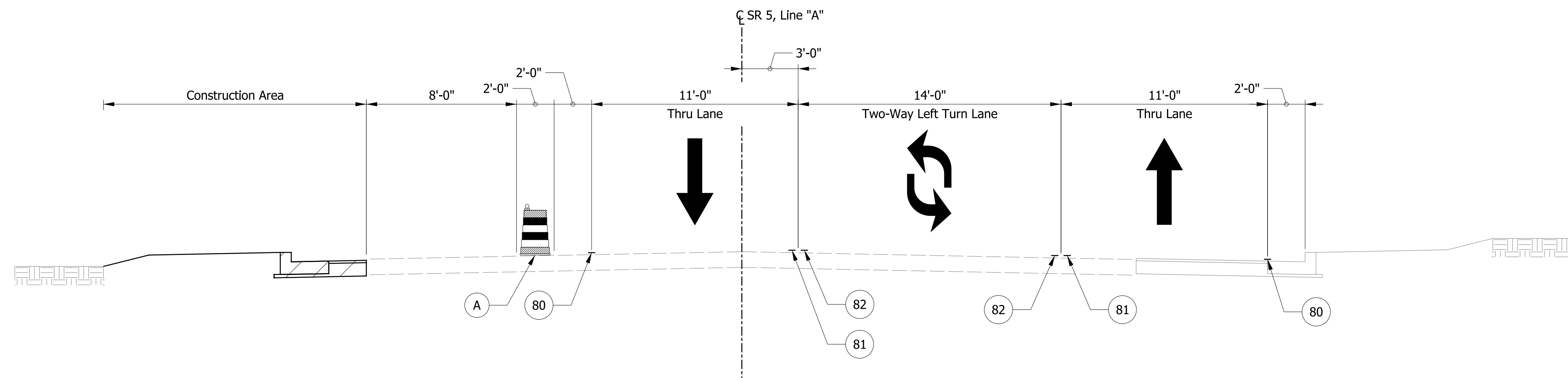
1:10:05 PM

3/9/2021

S:\COL\4000-1099\4060\330 Drawings\CAD\Micros\Plan\Sit\_MOT\_Typicals.dgn



**PHASE 1**  
 STA. 713+08 LINE "A" TO STA. 787+24 LINE "A"



**PHASE 2**  
 STA. 713+08 LINE "A" TO STA. 787+24 LINE "A"

**LEGEND**

- 80 Temporary Pavement Marking, White, Solid, 4"
- 81 Temporary Pavement Marking, Yellow, Solid, 4"
- 82 Temporary Pavement Marking, Yellow, Broken, 4"
- A Channelizing Device
- Construction Area

**CONSTRUCTION SEQUENCE**

- Phase 1: Construct NB widening.
- Phase 2: Construct SB widening.
- Phase 3: Construct midblock crossing.  
Resurface mainline under temporary lane closures.

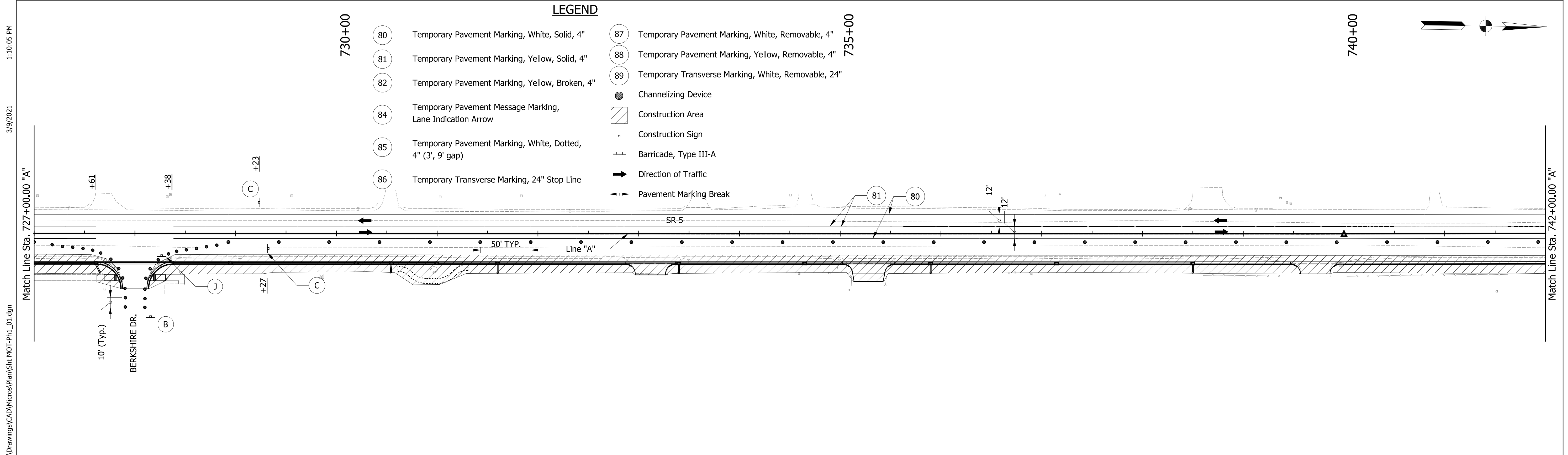
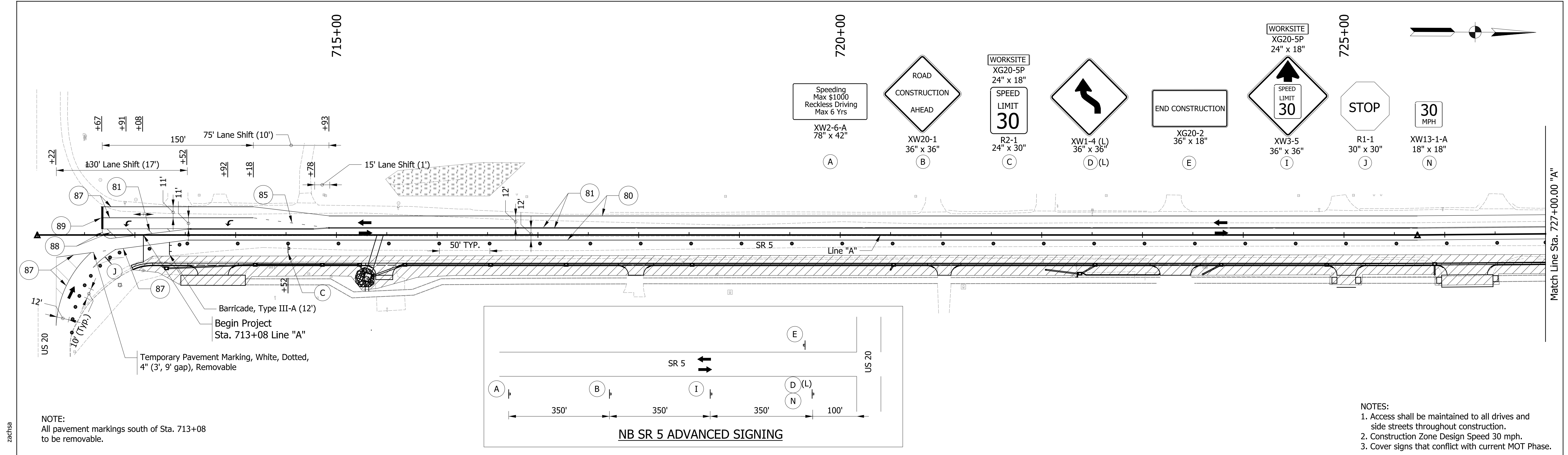
RECOMMENDED FOR APPROVAL	DESIGN ENGINEER	DATE
DESIGNED: ZMS	DRAWN: ACB	
CHECKED: BBB	CHECKED: MAR	

**INDIANA  
 DEPARTMENT OF TRANSPORTATION**

**MOT TYPICAL CROSS SECTIONS  
 LINE "A"**

HORIZONTAL SCALE	BRIDGE FILE NO.
1/4" = 1'-0"	NA
VERTICAL SCALE	DESIGNATION NO.
NA	1700179
SURVEY BOOK NO.	SHEETS
NA	8 of 139
CONTRACT NO.	PROJECT NO.
R-40477	1700179





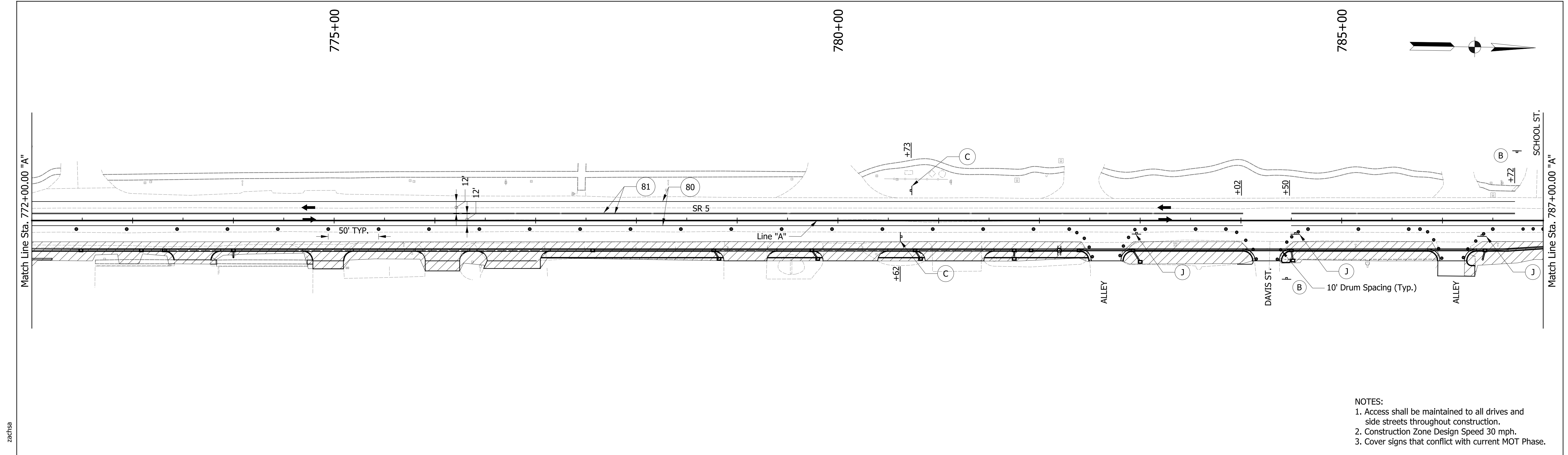
3/9/2021 1:10:05 PM  
 S:\COL\4000-1099\4060\330 Drawings\CAD\Micros\Plan\Site\MOT-Ph1\_01.dgn  
 zachsa

RECOMMENDED FOR APPROVAL	
DESIGNED: ZMS	DRAWN: ACB
CHECKED: BBB	CHECKED: MAR

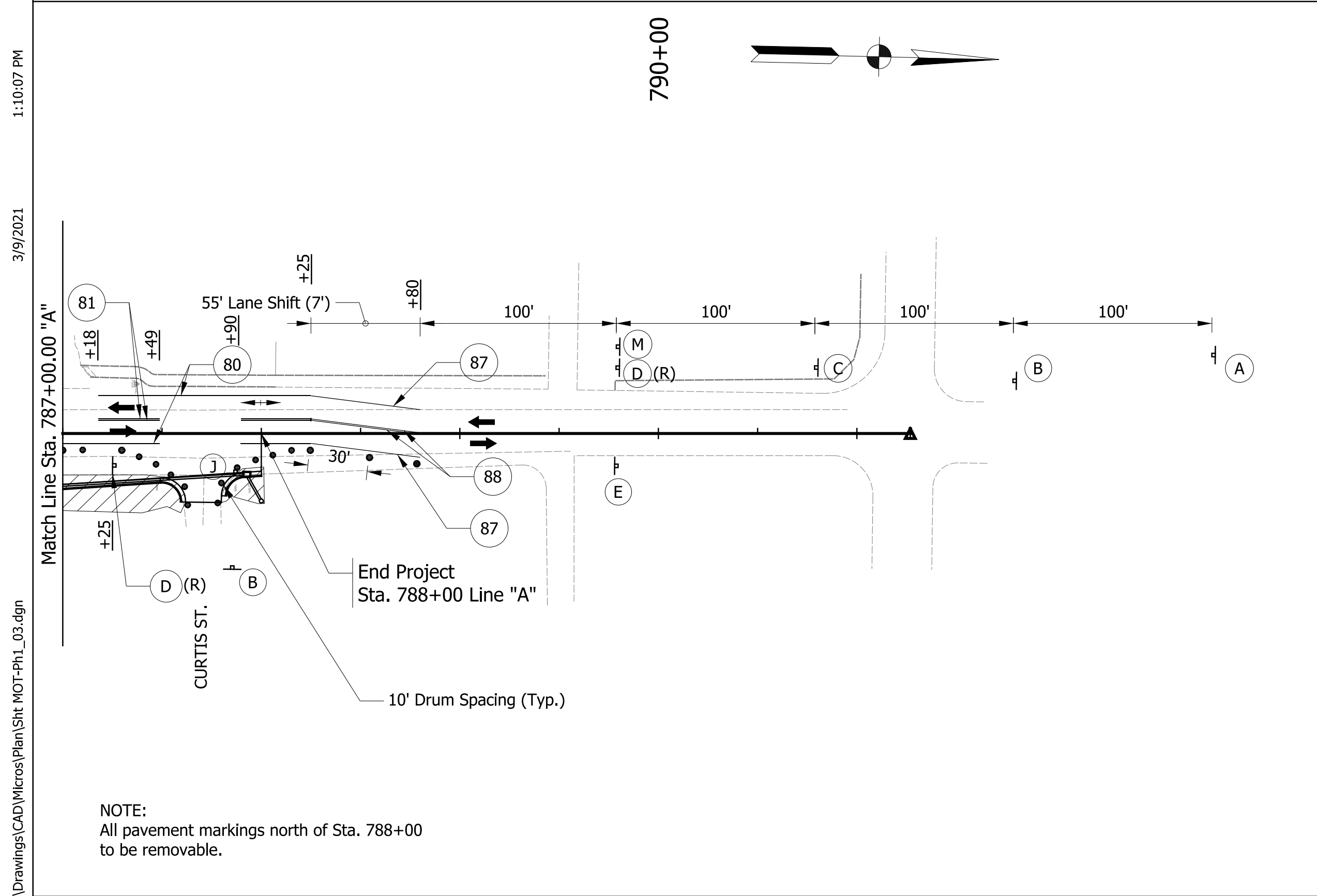
**INDIANA DEPARTMENT OF TRANSPORTATION**  
**MAINTENANCE OF TRAFFIC PHASE I**

HORIZONTAL SCALE 1" = 50'	BRIDGE FILE NO. NA
VERTICAL SCALE NA	DESIGNATION NO. 1700179
SURVEY BOOK NO. NA	SHEETS 9 of 139
CONTRACT NO. R-40477	PROJECT NO. 1700179

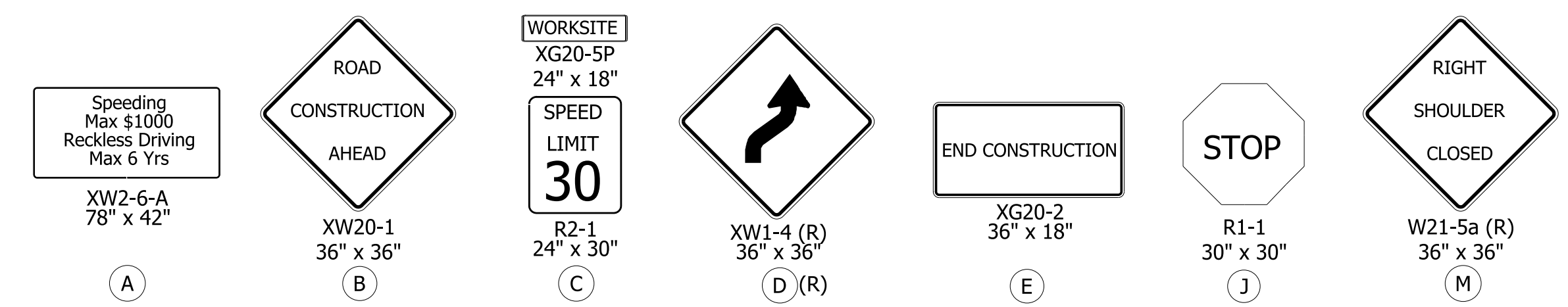




NOTES:  
 1. Access shall be maintained to all drives and side streets throughout construction.  
 2. Construction Zone Design Speed 30 mph.  
 3. Cover signs that conflict with current MOT Phase.



NOTE:  
 All pavement markings north of Sta. 788+00 to be removable.


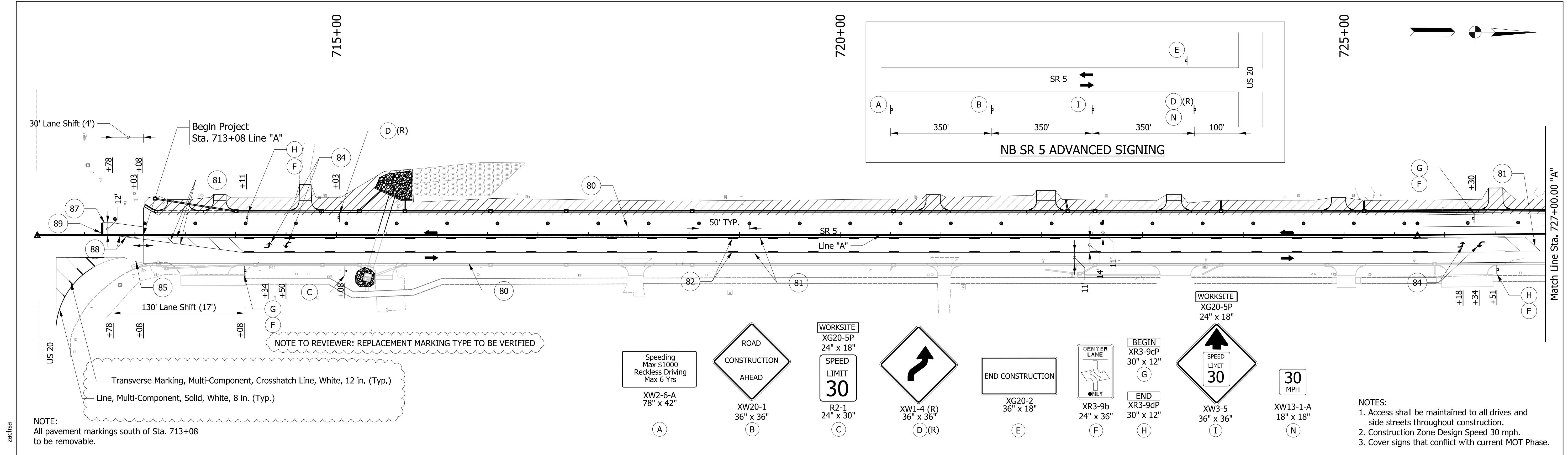


**LEGEND**

- 80 Temporary Pavement Marking, White, Solid, 4"
- 81 Temporary Pavement Marking, Yellow, Solid, 4"
- 82 Temporary Pavement Marking, Yellow, Broken, 4"
- 84 Temporary Pavement Message Marking, Lane Indication Arrow
- 85 Temporary Pavement Marking, White, Dotted, 4" (3', 9' gap)
- 86 Temporary Transverse Marking, 24" Stop Line
- 87 Temporary Pavement Marking, White, Removable, 4"
- 88 Temporary Pavement Marking, Yellow, Removable, 4"
- 89 Temporary Transverse Marking, White, Removable, 24"
- Channelizing Device
- Construction Area
- Construction Sign
- Barricade, Type III-A
- Direction of Traffic
- Pavement Marking Break

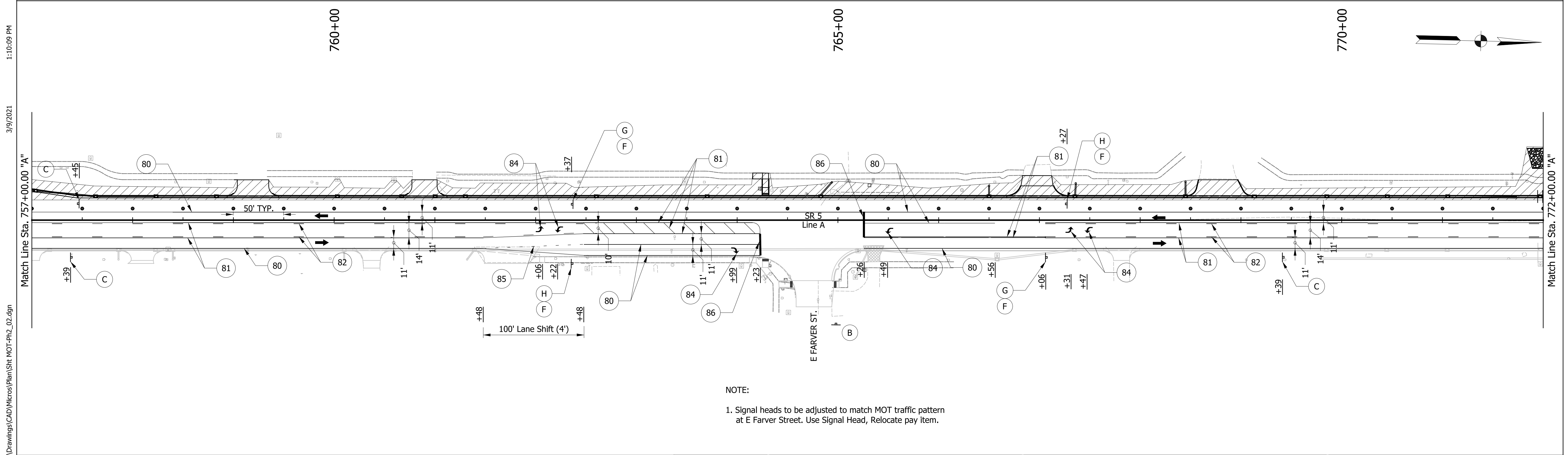
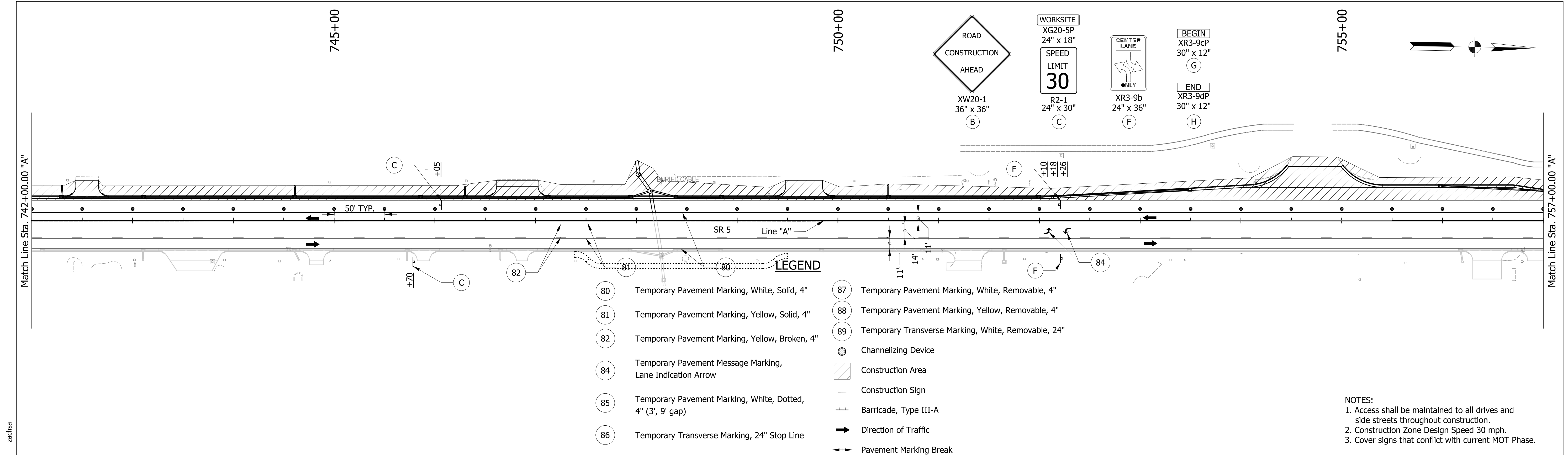
S:\COL\4000-4099\4060\330 Drawings\CAD\Micros\Plan\Shit MOT-Ph1\_03.dgn 3/9/2021 1:10:07 PM zachisa

RECOMMENDED FOR APPROVAL	DESIGNED: ZMS	DRAWN: ACB	INDIANA DEPARTMENT OF TRANSPORTATION	HORIZONTAL SCALE	BRIDGE FILE NO.
	CHECKED: BBB	CHECKED: MAR		MAINTENANCE OF TRAFFIC PHASE I	1" = 50'
				VERTICAL SCALE	DESIGNATION NO.
				NA	1700179
				SURVEY BOOK NO.	SHEETS
				NA	11 of 139
				CONTRACT NO.	PROJECT NO.
				R-40477	1700179

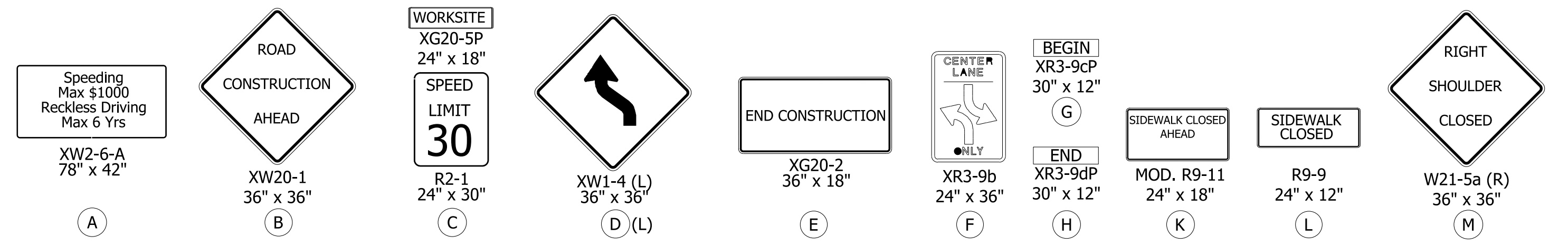
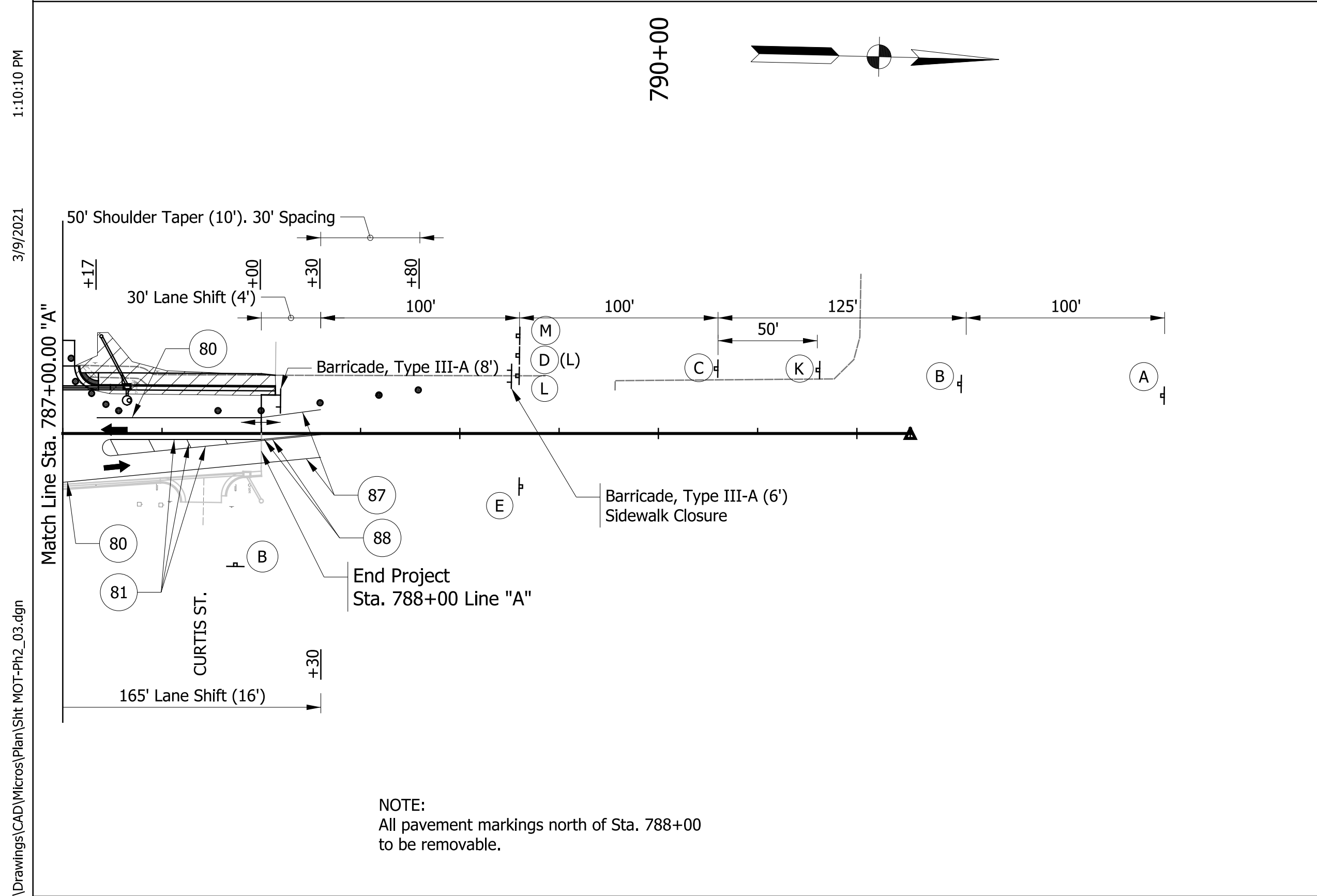
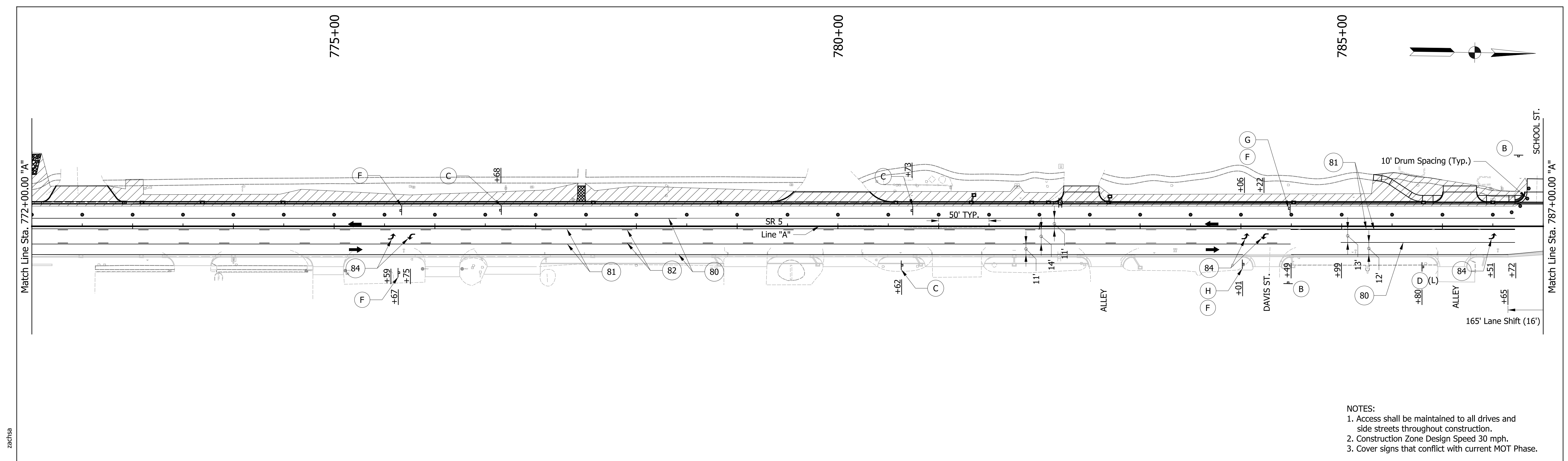


DESIGNED: ZMS DRAWN: ACB CHECKED: BBB	RECOMMENDED FOR APPROVAL	INDIANA DEPARTMENT OF TRANSPORTATION  MAINTENANCE OF TRAFFIC PHASE II	HORIZONTAL SCALE 1" = 50'	BRIDGE FILE NO. NA
	DESIGN ENGINEER _____ DATE _____		VERTICAL SCALE NA	DESIGNATION NO. 1700179
			SURVEY BOOK NO. NA	SHEETS 12 of 139
			CONTRACT NO. R-40477	PROJECT NO. 1700179

S:\COL\4000-1099\4060\330 Drawings\CAD\Micros\Plan\Site\MOT-Ph2\_01.dgn 3/9/2021 1:10:08 PM zachsa



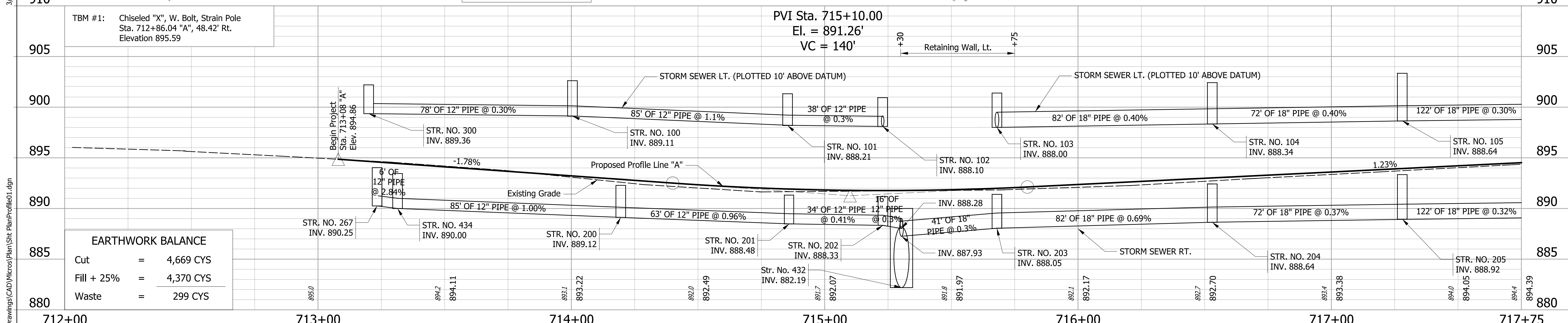
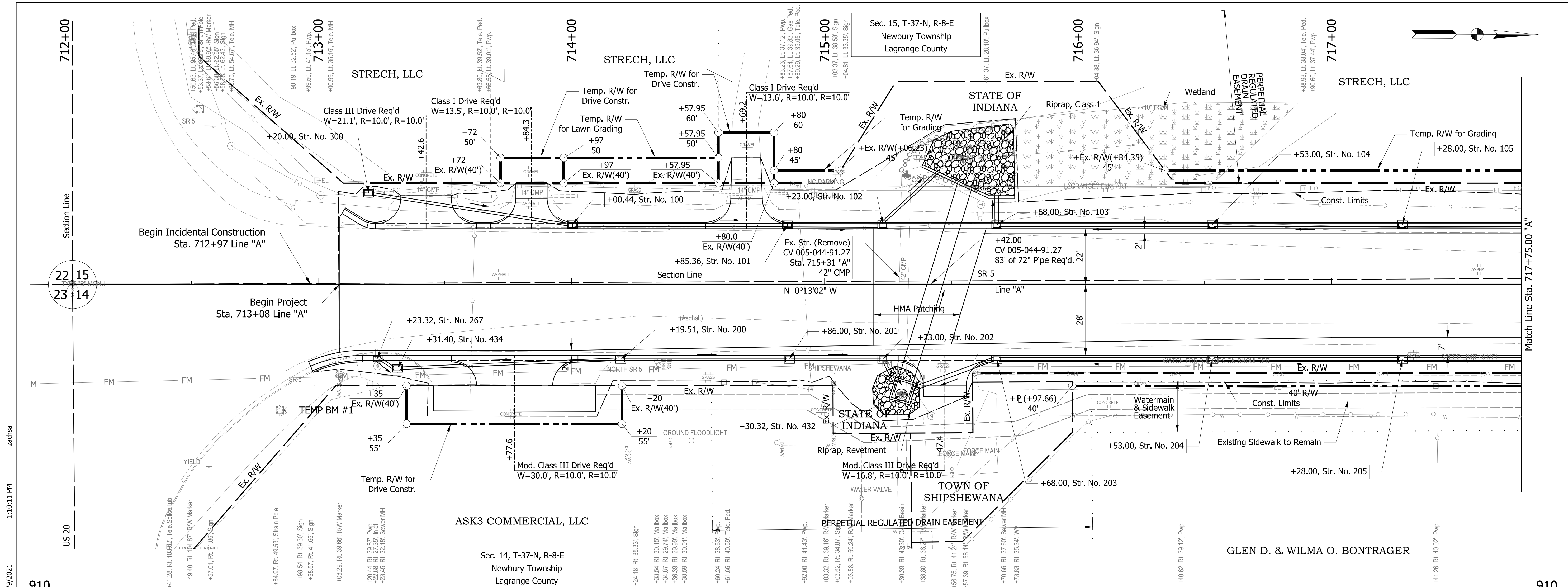
S:\COL\4000-4099\4060\330 Drawings\CAD\Micros\Plan\SR5\SR5_Phr2_02.dgn	RECOMMENDED FOR APPROVAL	DESIGN ENGINEER	DATE	INDIANA DEPARTMENT OF TRANSPORTATION	HORIZONTAL SCALE	BRIDGE FILE NO.
	DESIGNED: ZMS	DRAWN: ACB			1" = 50'	NA
	CHECKED: BBB	CHECKED: MAR		MAINTENANCE OF TRAFFIC PHASE II	VERTICAL SCALE	DESIGNATION NO.
					NA	1700179
					SURVEY BOOK NO.	SHEETS
					NA	13 of 139
					CONTRACT NO.	PROJECT NO.
					R-40477	1700179



RECOMMENDED FOR APPROVAL	DESIGNED: ZMS	DRAWN: ACB	INDIANA DEPARTMENT OF TRANSPORTATION	HORIZONTAL SCALE	BRIDGE FILE NO.
	CHECKED: BBB	CHECKED: MAR		MAINTENANCE OF TRAFFIC PHASE II	1" = 50'
				VERTICAL SCALE	DESIGNATION NO.
				NA	1700179
				SURVEY BOOK NO.	SHEETS
				NA	14 of 139
				CONTRACT NO.	PROJECT NO.
				R-40477	1700179

3/9/2021 1:10:10 PM zachsa S:\COL\4000-4099\4060\330\Drawings\CAD\Micros\Plan\Site\MOT-Ph2\_03.dgn

Street Approach Req'd  
Sta. 713+08.00 "A"

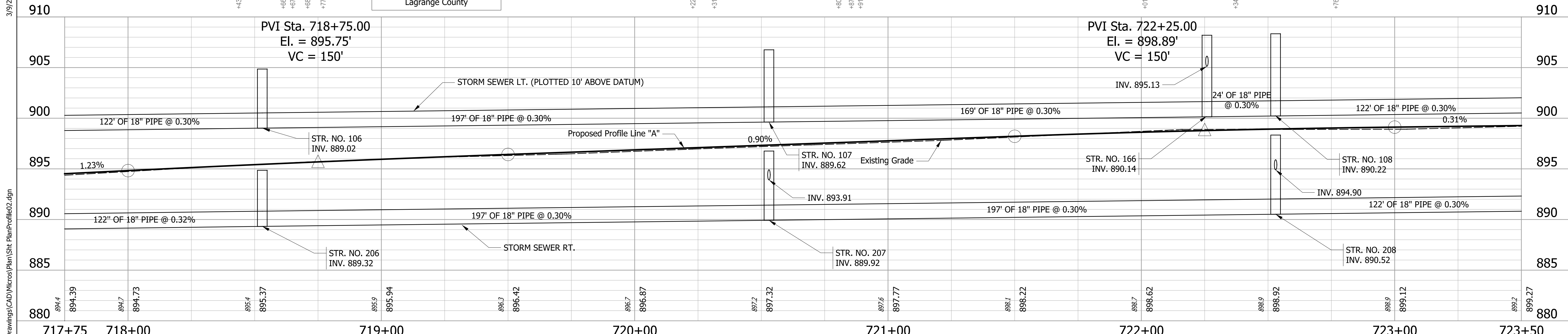
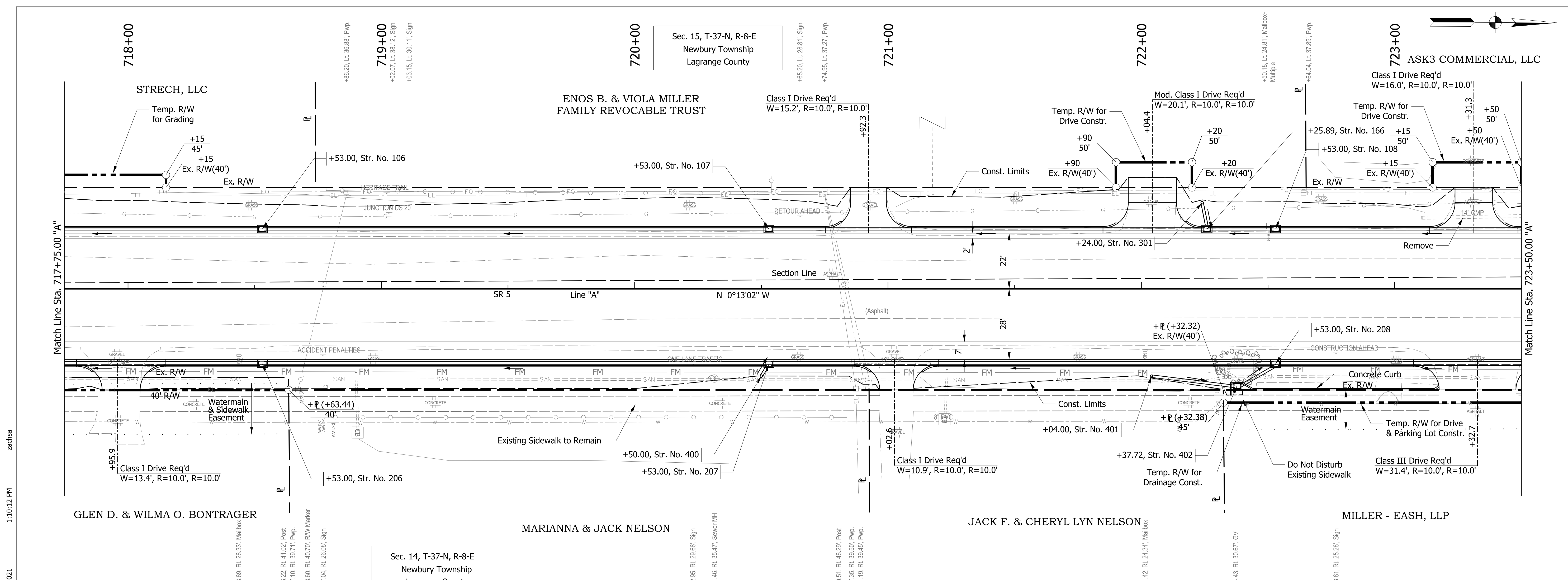


EARTHWORK BALANCE	
Cut	= 4,669 CYS
Fill + 25%	= 4,370 CYS
Waste	= 299 CYS

Station	Structure No.	Invert Elevation
712+00	267	890.25
713+00	300	889.36
713+00	434	890.00
714+00	100	889.11
714+00	200	889.12
714+00	201	888.48
715+00	101	888.21
715+00	102	888.10
715+00	202	888.33
715+00	432	882.19
716+00	103	888.00
716+00	203	888.05
716+00	104	888.34
716+00	204	888.64
717+00	105	888.64
717+00	205	888.92

3/9/2021 1:10:11 PM zachsa S:\COL\4000-4099\4060\330\Drawings\CAD\Micros\Plan\Site\PlanProfile01.dgn

RECOMMENDED FOR APPROVAL	DESIGN ENGINEER	DATE	INDIANA DEPARTMENT OF TRANSPORTATION	HORIZONTAL SCALE	BRIDGE FILE NO.
DESIGNED: ZMS	DRAWN: ACB			1" = 20'	NA
CHECKED: BBB	CHECKED: MAR		PLAN AND PROFILE LINE "A"	VERTICAL SCALE	DESIGNATION NO.
				1" = 5'	1700179
				SURVEY BOOK NO.	SHEETS
				NA	15 of 139
				CONTRACT NO.	PROJECT NO.
				R-40477	1700179

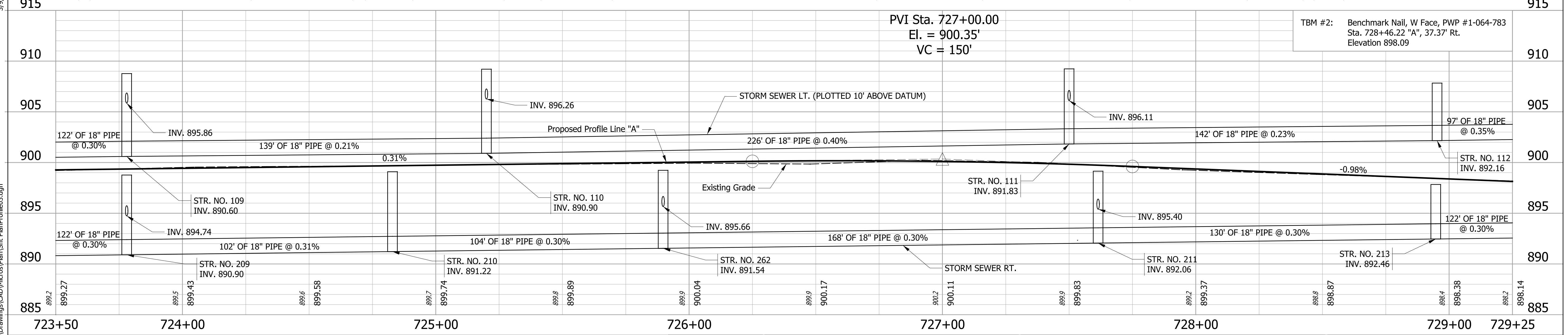
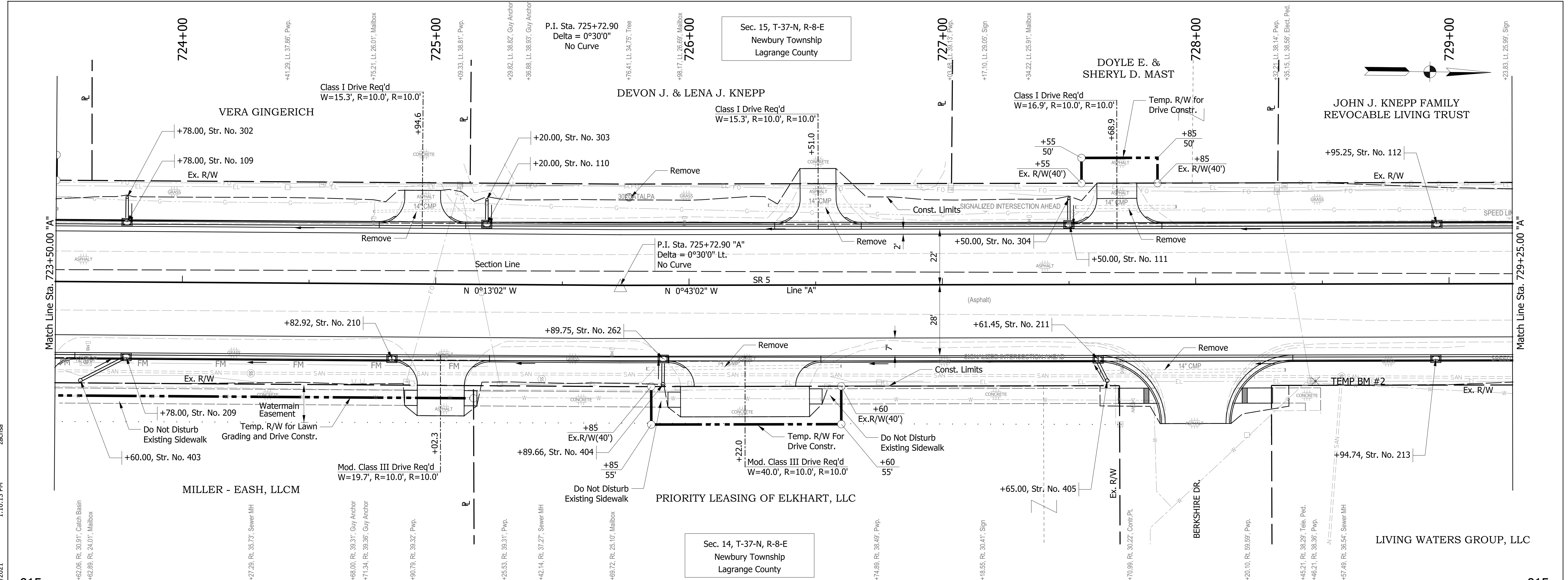


RECOMMENDED FOR APPROVAL		DESIGN ENGINEER _____ DATE _____		INDIANA DEPARTMENT OF TRANSPORTATION <b>PLAN AND PROFILE LINE "A"</b>		HORIZONTAL SCALE 1" = 20'		BRIDGE FILE NO. NA	
DESIGNED: ZMS		DRAWN: ACB				VERTICAL SCALE 1" = 5'		DESIGNATION NO. 1700179	
CHECKED: BBB		CHECKED: MAR				SURVEY BOOK NO. NA		SHEETS 16 of 139	
						CONTRACT NO. R-40477		PROJECT NO. 1700179	

3/9/2021 1:10:12 PM zachsa  
 S:\COL\4000-4099\4060\330\Drawings\CAD\Micros\Plan\Site\PlanProfile02.dgn

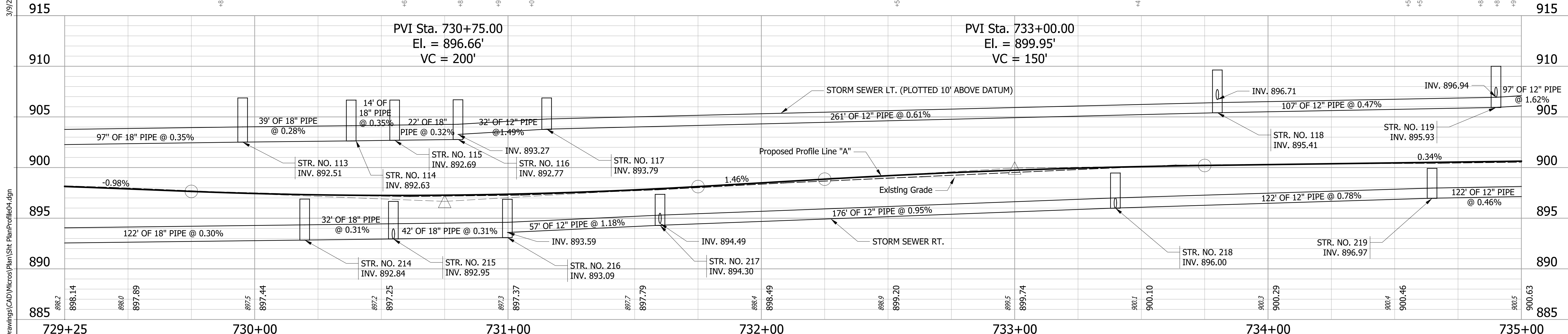
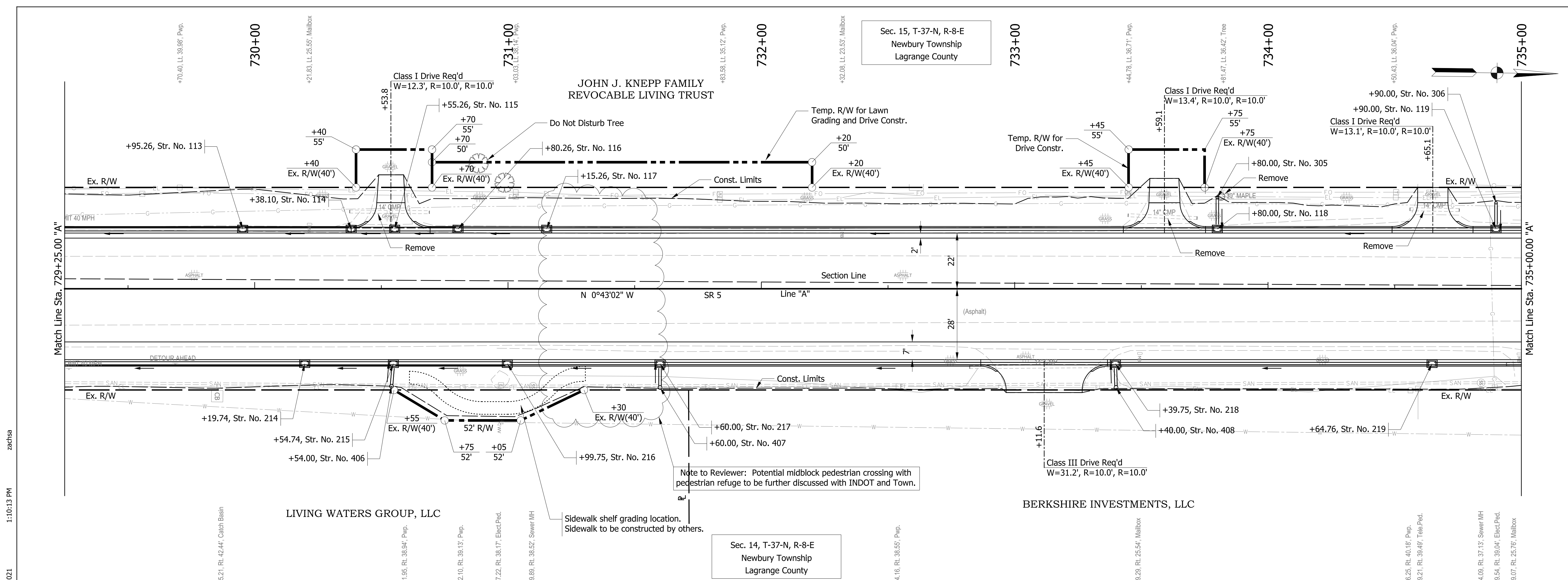


Street Approach Req'd, Rt.  
Sta. 727+99.86 "A"



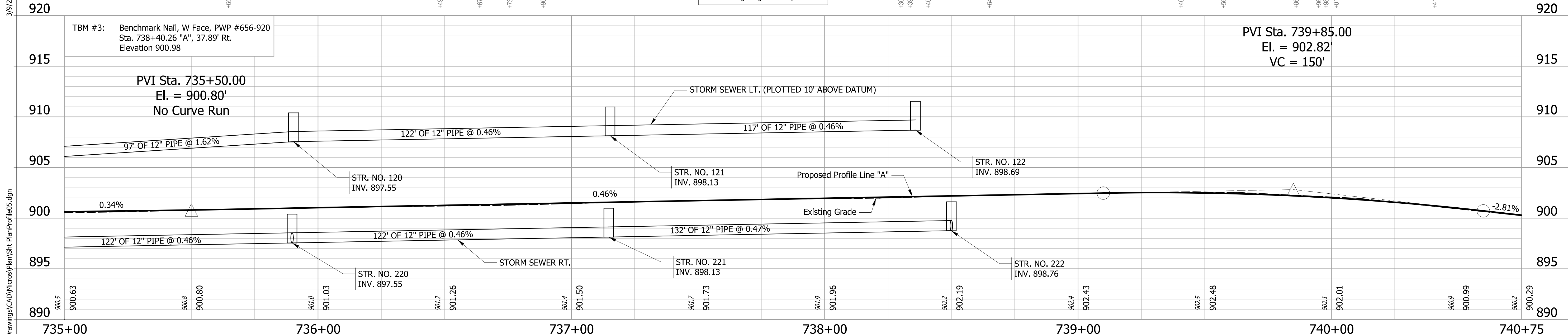
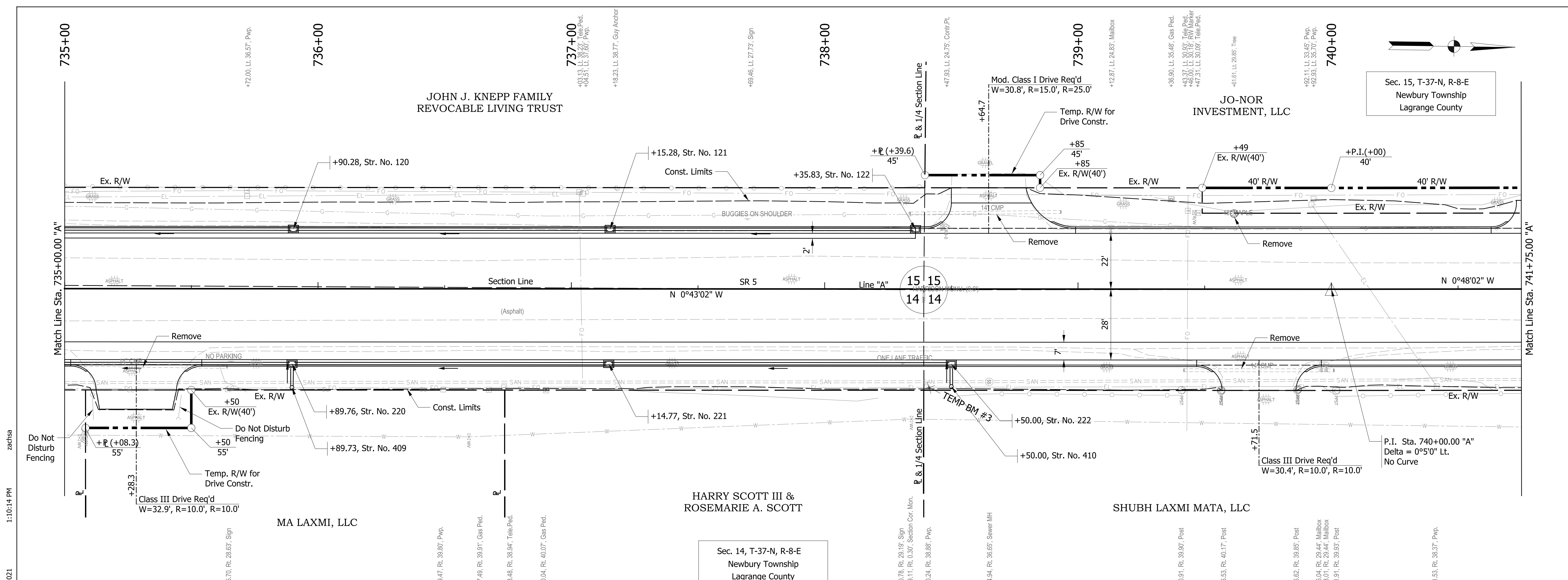
RECOMMENDED FOR APPROVAL		DESIGN ENGINEER _____ DATE _____		<b>INDIANA DEPARTMENT OF TRANSPORTATION</b>  <b>PLAN AND PROFILE LINE "A"</b>		HORIZONTAL SCALE 1" = 20'		BRIDGE FILE NO. NA	
DESIGNED: ZMS		DRAWN: ACB				VERTICAL SCALE 1" = 5'		DESIGNATION NO. 1700179	
CHECKED: BBB		CHECKED: MAR				SURVEY BOOK NO. NA		SHEETS 17 of 139	
						CONTRACT NO. R-40477		PROJECT NO. 1700179	

3/9/2021 1:10:13 PM zachsa  
 S:\COL\4000-4099\4060\330\Drawings\CAD\Micros\Plan\Site\PlanProfile03.dgn



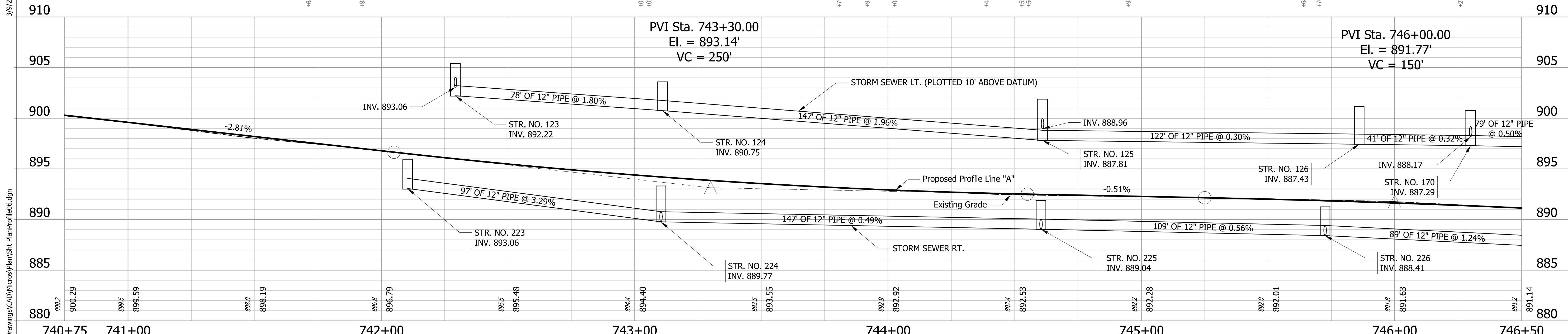
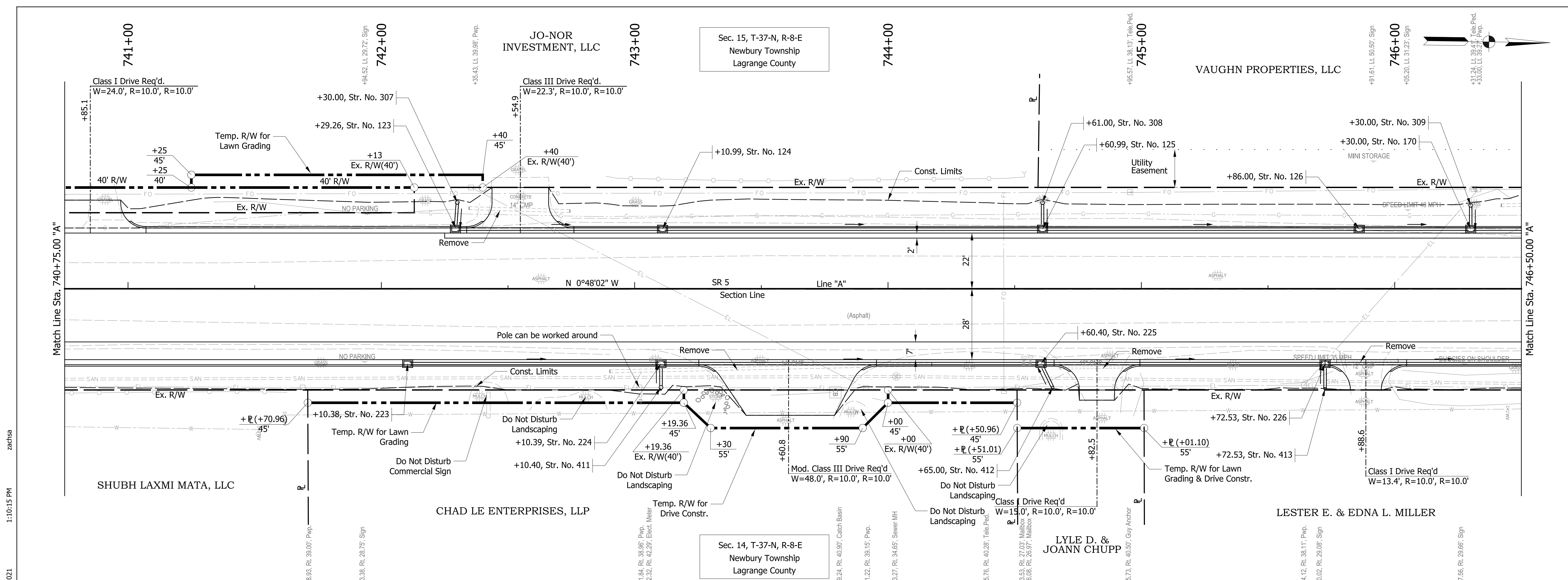
RECOMMENDED FOR APPROVAL _____ DESIGN ENGINEER _____ DATE _____		<b>INDIANA DEPARTMENT OF TRANSPORTATION</b>  <b>PLAN AND PROFILE LINE "A"</b>	HORIZONTAL SCALE 1" = 20'	BRIDGE FILE NO. NA
DESIGNED: ZMS CHECKED: BBB	DRAWN: ACB CHECKED: MAR		VERTICAL SCALE 1" = 5'	DESIGNATION NO. 1700179
			SURVEY BOOK NO. NA	SHEETS 18 of 139
			CONTRACT NO. R-40477	PROJECT NO. 1700179

3/9/2021 1:10:13 PM zachsa S:\COL\4000-4099\4060\330 Drawings\CAD\Micros\Plan\Site\PlanProfile04.dgn



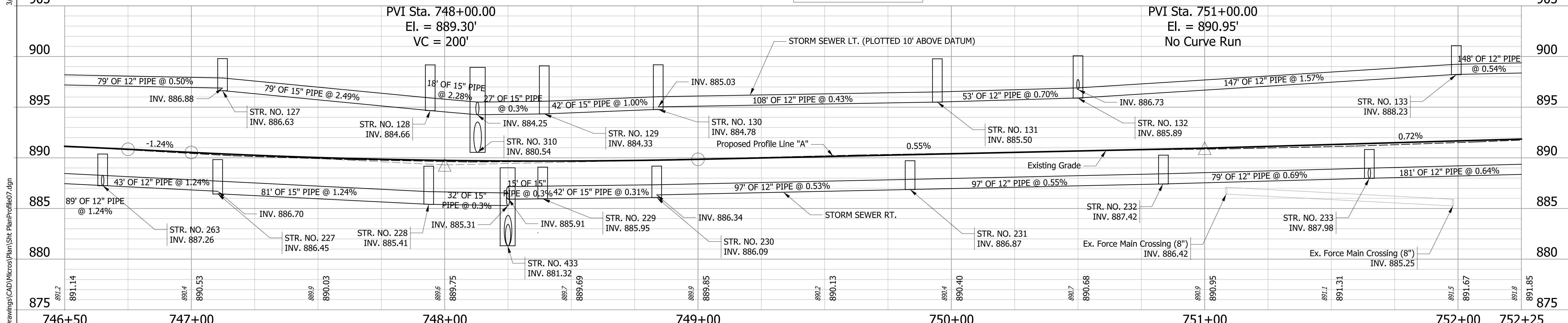
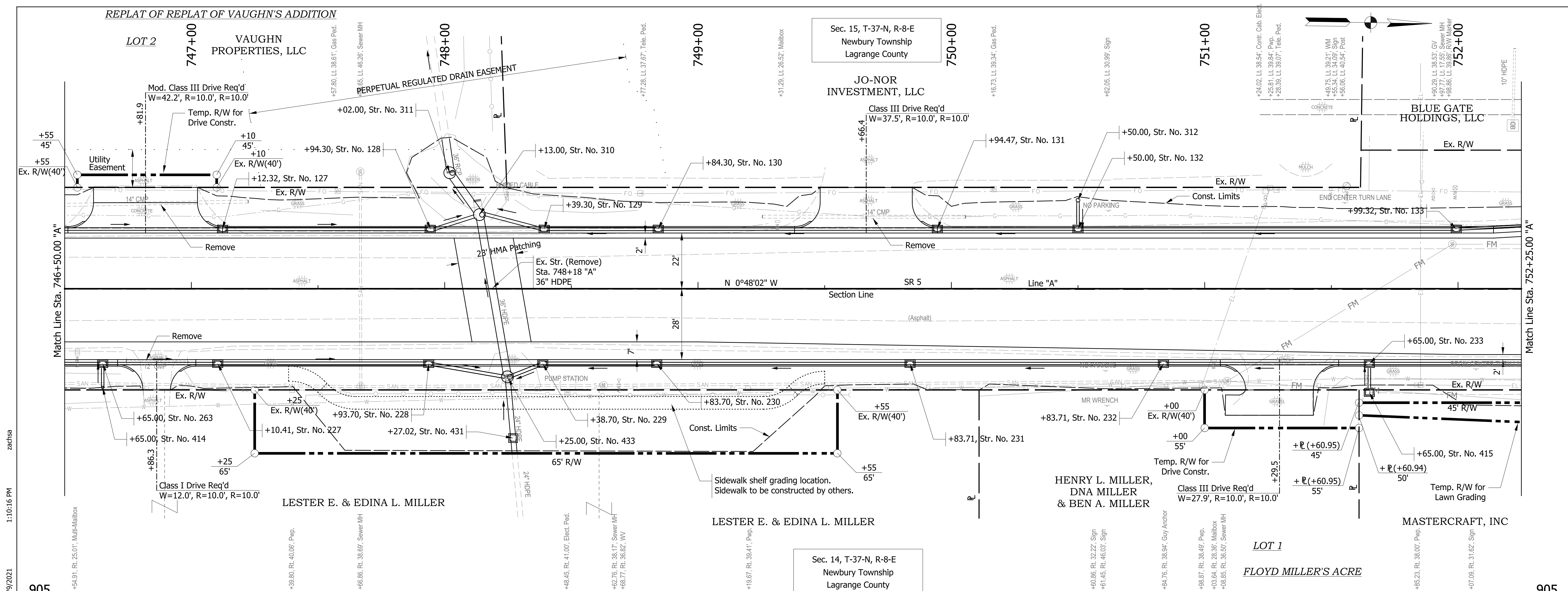
RECOMMENDED FOR APPROVAL	DESIGNED: ZMS	DRAWN: ACB	INDIANA DEPARTMENT OF TRANSPORTATION	HORIZONTAL SCALE	BRIDGE FILE NO.
	CHECKED: BBB	CHECKED: MAR		PLAN AND PROFILE LINE "A"	1" = 20'
				VERTICAL SCALE	DESIGNATION NO.
				1" = 5'	1700179
				SURVEY BOOK NO.	SHEETS
				NA	19 of 139
				CONTRACT NO.	PROJECT NO.
				R-40477	1700179

3/9/2021 1:10:14 PM zachsa S:\COL\4000-1099\4060\330\Drawings\CAD\Micros\Plan\Site\PlanProfile05.dgn



RECOMMENDED FOR APPROVAL		DESIGN ENGINEER _____ DATE _____		INDIANA DEPARTMENT OF TRANSPORTATION <b>PLAN AND PROFILE LINE "A"</b>		HORIZONTAL SCALE 1" = 20'		BRIDGE FILE NO. NA	
DESIGNED: ZMS		DRAWN: ACB				VERTICAL SCALE 1" = 5'		DESIGNATION NO. 1700179	
CHECKED: BBB		CHECKED: MAR				SURVEY BOOK NO. NA		SHEETS 20 of 139	
						CONTRACT NO. R-40477		PROJECT NO. 1700179	

3/9/2021 1:10:15 PM zachsia  
 S:\COL\4000-1099\4060\330 Drawings\CAD\Micros\Plan\Site\PlanProfile06.dgn



RECOMMENDED FOR APPROVAL _____ DESIGN ENGINEER DATE		<b>INDIANA DEPARTMENT OF TRANSPORTATION</b>  <b>PLAN AND PROFILE</b> <b>LINE "A"</b>	HORIZONTAL SCALE 1" = 20' BRIDGE FILE NO. NA		
DESIGNED: ZMS DRAWN: ACB			VERTICAL SCALE 1" = 5' DESIGNATION NO. 1700179		
CHECKED: BBB CHECKED: MAR			SURVEY BOOK NO. NA SHEETS 21 of 139		
				CONTRACT NO. R-40477 PROJECT NO. 1700179	

3/9/2021 1:10:16 PM zachsa S:\COL\4000-4099\4060\330\Drawings\CAD\Micros\Plan\Site\PlanProfile07.dgn

Street Approach Req'd, Lt.  
Sta. 754+71.2 "A"  
W=39.2', R=40.0', R=40.0'

Sec. 15, T-37-N, R-8-E  
Newbury Township  
Lagrange County

Sec. 14, T-37-N, R-8-E  
Newbury Township  
Lagrange County

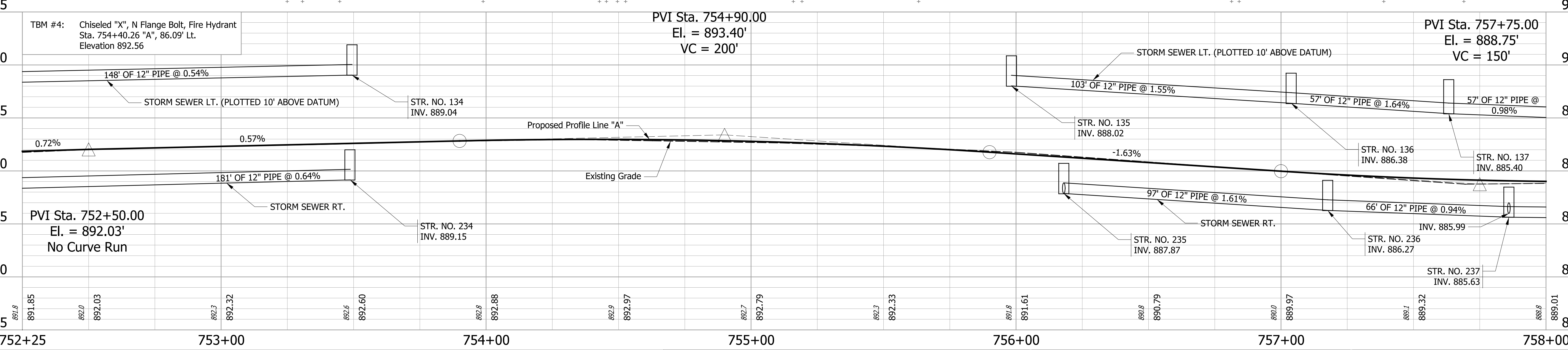
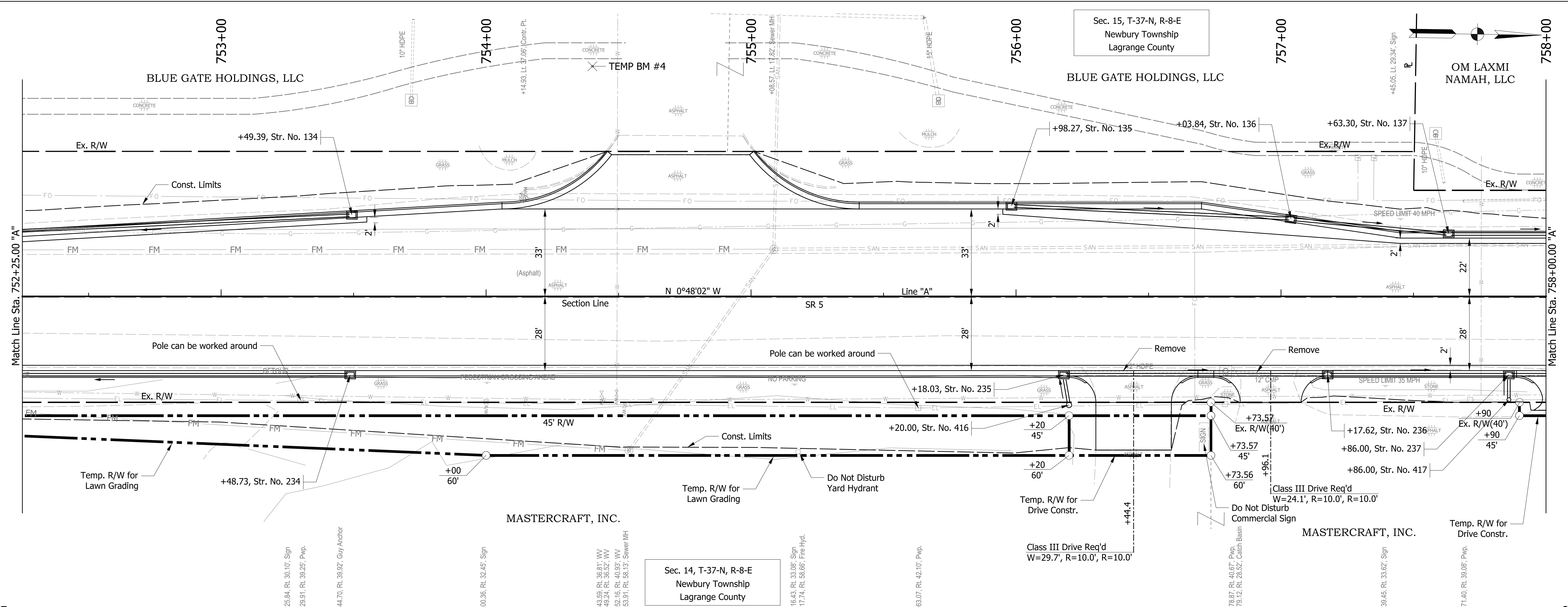
OM LAXMI  
NAMAH, LLC

BLUE GATE HOLDINGS, LLC

BLUE GATE HOLDINGS, LLC

MASTERCRAFT, INC.

MASTERCRAFT, INC.



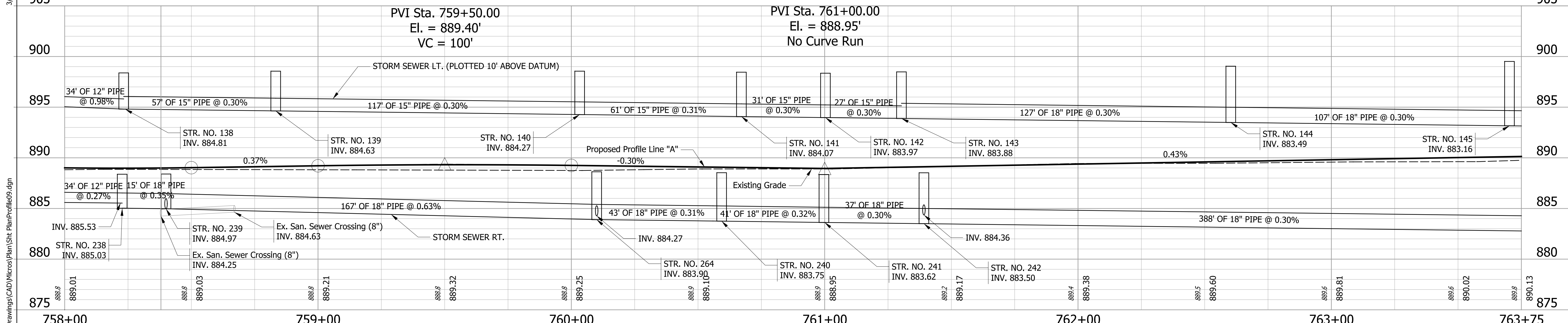
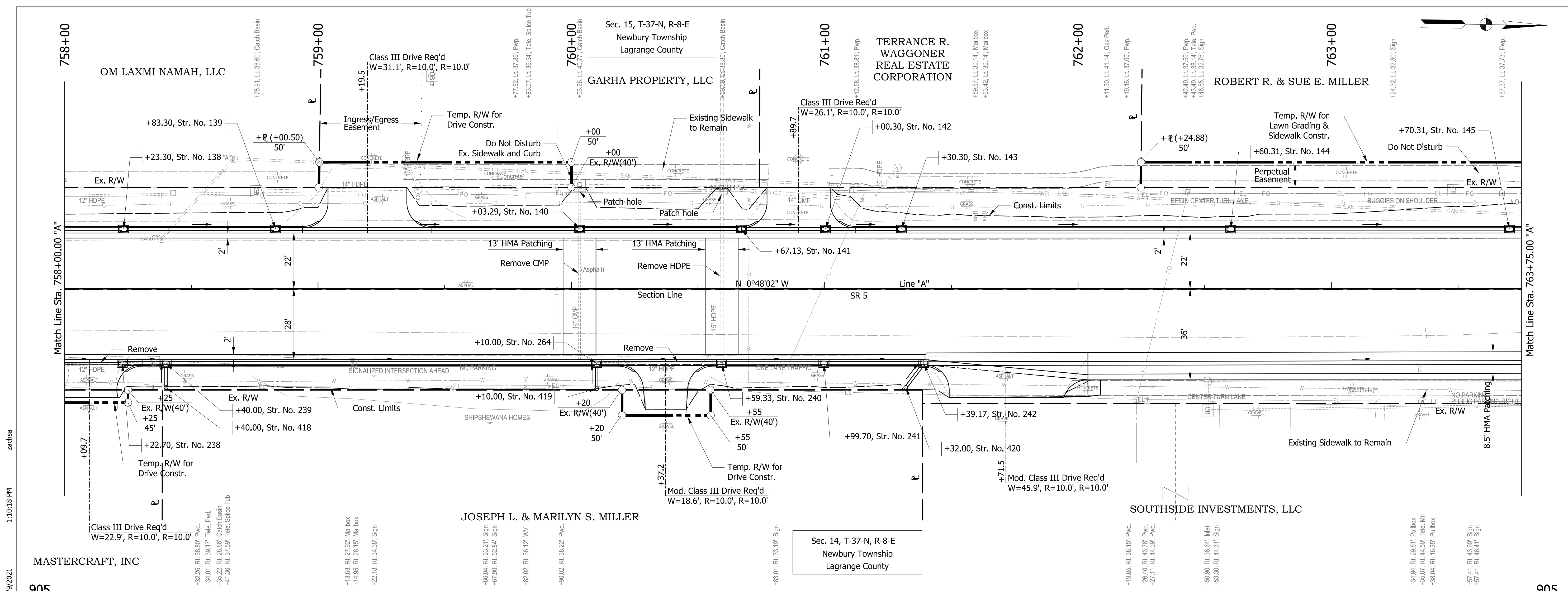
S:\COL\4000-1099\4060\330 Drawings\CAD\Micros\Plan\Site Plan\Profile06.dgn 3/9/2021 1:10:17 PM zachsa

RECOMMENDED FOR APPROVAL	DESIGN ENGINEER	DATE
DESIGNED: ZMS	DRAWN: ACB	
CHECKED: BBB	CHECKED: MAR	

**INDIANA DEPARTMENT OF TRANSPORTATION**

**PLAN AND PROFILE LINE "A"**

HORIZONTAL SCALE 1" = 20'	BRIDGE FILE NO. NA
VERTICAL SCALE 1" = 5'	DESIGNATION NO. 1700179
SURVEY BOOK NO. NA	SHEETS 22 of 139
CONTRACT NO. R-40477	PROJECT NO. 1700179

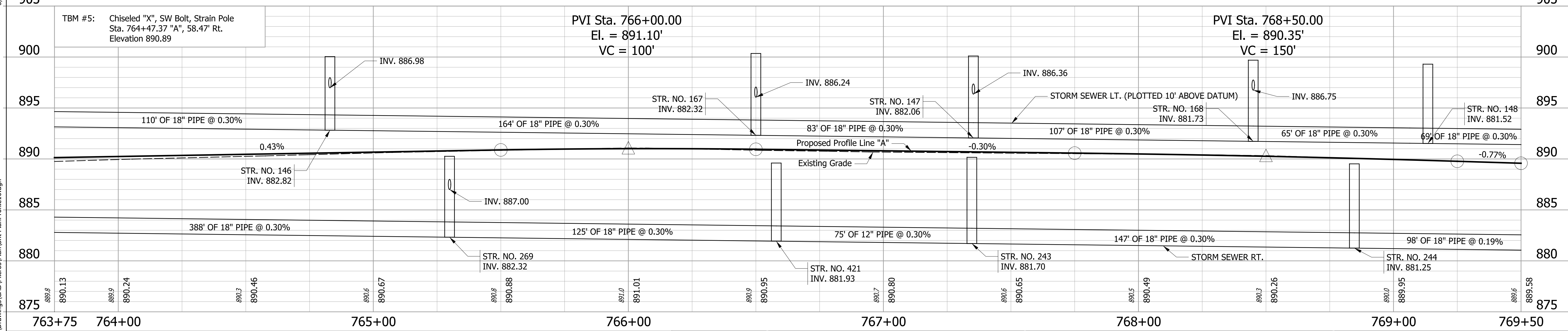
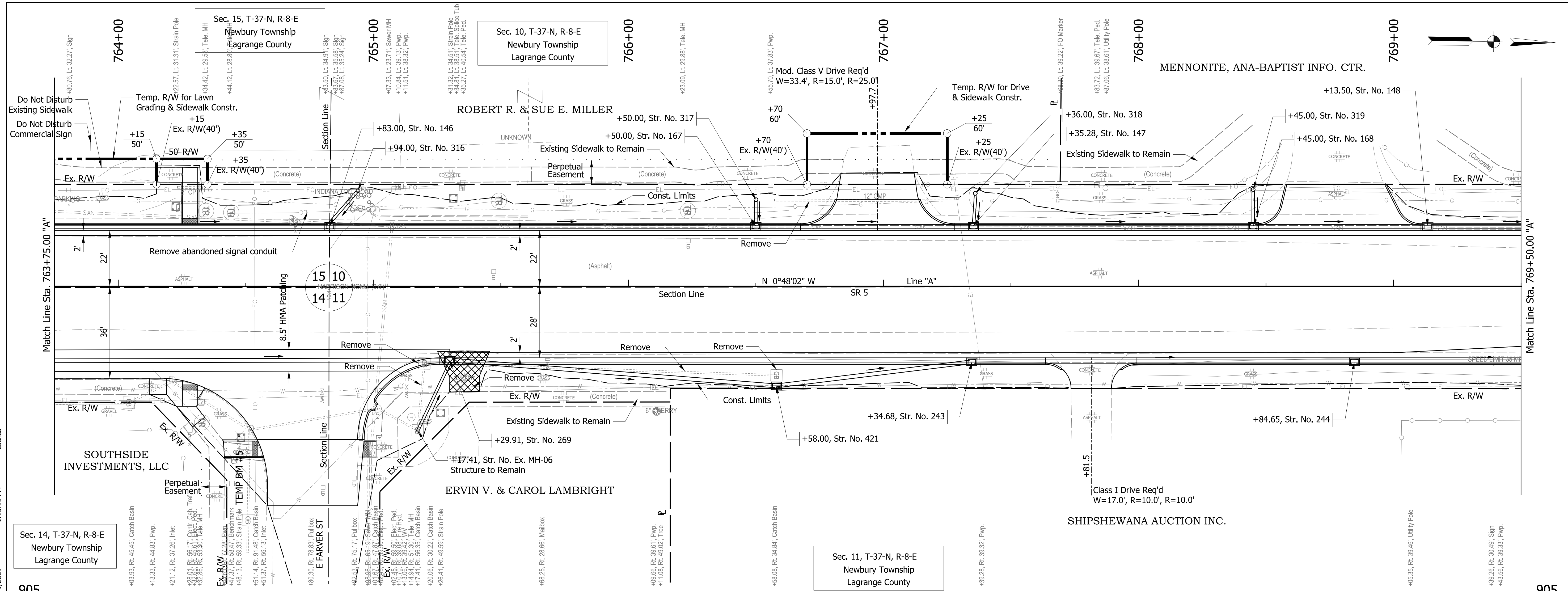


RECOMMENDED FOR APPROVAL	DESIGN ENGINEER	DATE	INDIANA DEPARTMENT OF TRANSPORTATION	HORIZONTAL SCALE	BRIDGE FILE NO.
DESIGNED: ZMS	DRAWN: ACB			1" = 20'	NA
CHECKED: BBB	CHECKED: MAR		PLAN AND PROFILE LINE "A"	VERTICAL SCALE	DESIGNATION NO.
				1" = 5'	1700179
				SURVEY BOOK NO.	SHEETS
				CONTRACT NO.	23 of 139
				R-40477	PROJECT NO.
					1700179

3/9/2021 1:10:18 PM zachsa  
 S:\COL\4000-4099\4060\330\Drawings\CAD\MicroStation\Plan\Profile.dgn

Street Approach Req'd, Rt.  
Sta. 764+75.85 "A"

Street Approach Req'd Lt.  
Sta. 768+77.2 "A"  
W=39.7', R=10.0', R=10.0'

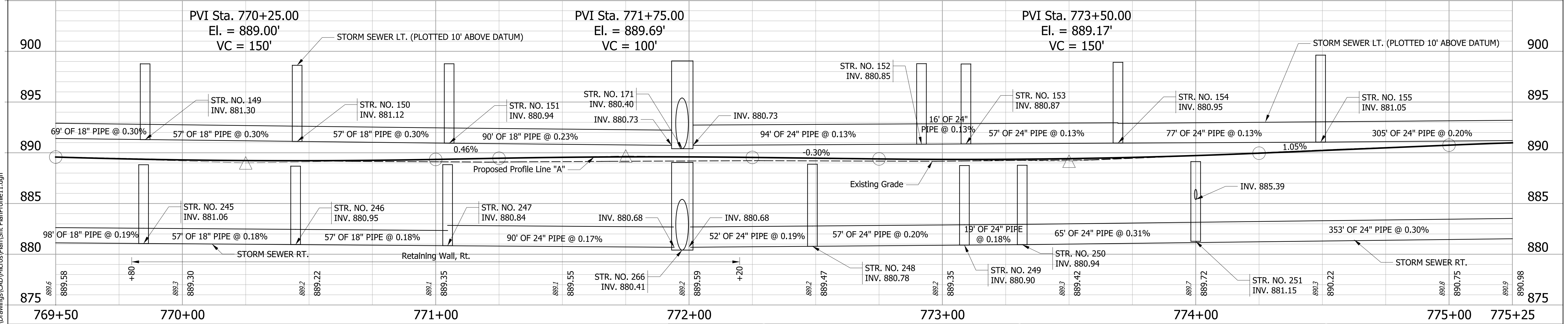
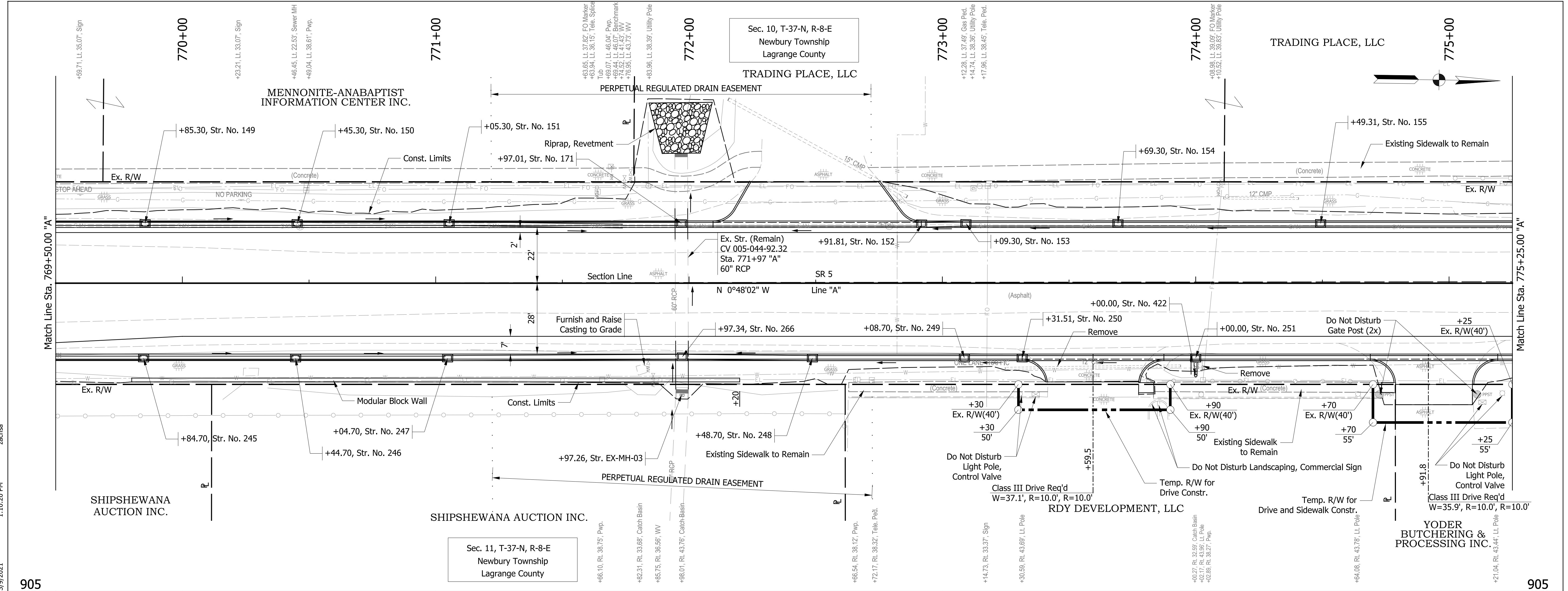


DESIGNED: ZMS	DRAWN: ACB	INDIANA DEPARTMENT OF TRANSPORTATION	HORIZONTAL SCALE 1" = 20'	BRIDGE FILE NO. NA
CHECKED: BBB	CHECKED: MAR		VERTICAL SCALE 1" = 5'	DESIGNATION NO. 1700179
		PLAN AND PROFILE LINE "A"	SURVEY BOOK NO. NA	SHEETS 24 of 139
			CONTRACT NO. R-40477	PROJECT NO. 1700179

S:\COL\4000-4099\4060\330 Drawings\CAD\Micros\Plan\Shp\PlanProfile10.dgn 3/9/2021 1:10:19 PM zachsa



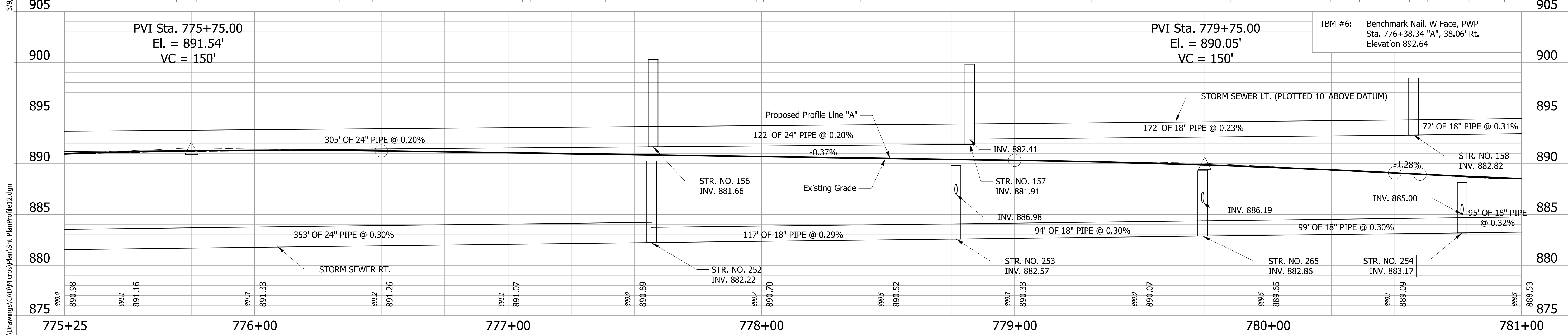
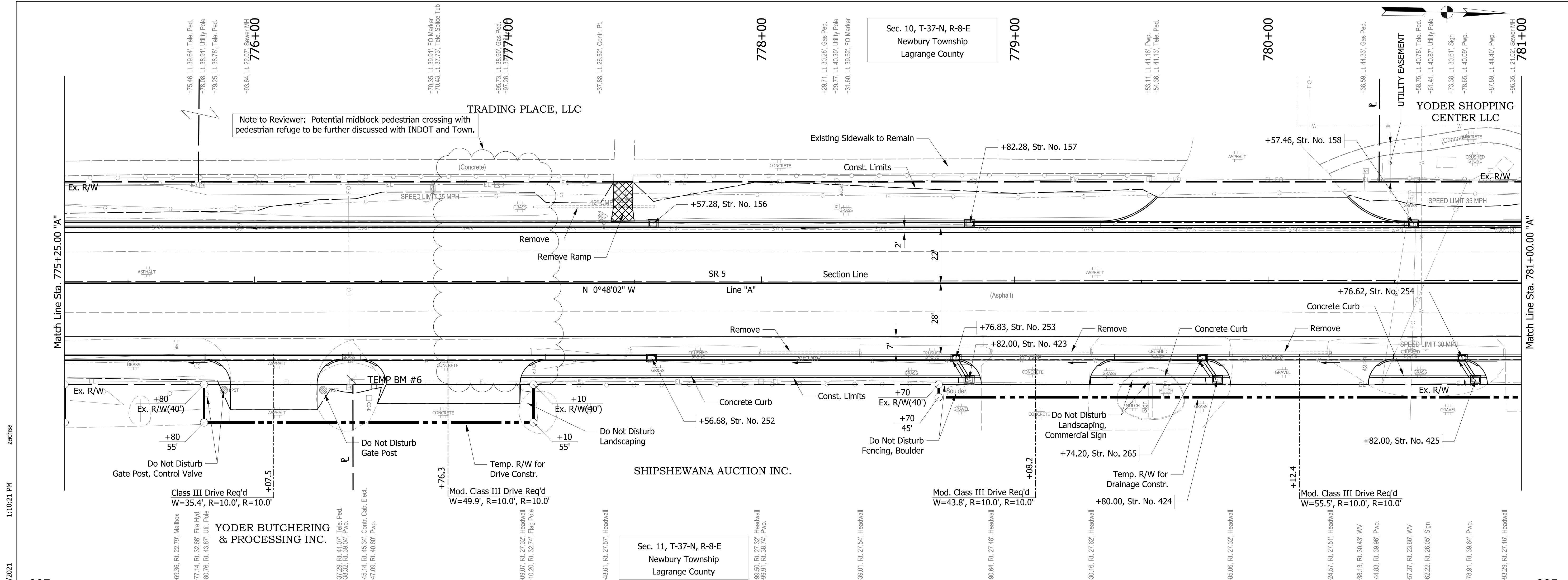
Street Approach Req'd Lt.  
Sta. 772+48.91 "A"  
W=40.2, R=10.0', R=10.0'



RECOMMENDED FOR APPROVAL	DESIGNED: ZMS	DRAWN: ACB	INDIANA DEPARTMENT OF TRANSPORTATION	HORIZONTAL SCALE	BRIDGE FILE NO.
	CHECKED: BBB	CHECKED: MAR		PLAN AND PROFILE LINE "A"	1" = 20'
				VERTICAL SCALE	DESIGNATION NO.
				1" = 5'	1700179
				SURVEY BOOK NO.	SHEETS
				NA	25 of 139
				CONTRACT NO.	PROJECT NO.
				R-40477	1700179

3/9/2021 1:10:20 PM zachsa  
 S:\COL\4000-4099\4060\330 Drawings\CAD\Micros\Plan\Sh PlanProfile1.dgn

Street Approach Req'd Lt.  
Sta. 779+86.6 "A"  
W=65.9', R=10.0', R=10.0'



RECOMMENDED FOR APPROVAL _____ DESIGN ENGINEER _____ DATE _____		<b>INDIANA DEPARTMENT OF TRANSPORTATION</b>  <b>PLAN AND PROFILE LINE "A"</b>	HORIZONTAL SCALE 1" = 20' VERTICAL SCALE 1" = 5'		BRIDGE FILE NO. NA DESIGNATION NO. 1700179	
DESIGNED: ZMS DRAWN: ACB			SURVEY BOOK NO. NA		SHEETS 26 of 139	
CHECKED: BBB CHECKED: MAR			CONTRACT NO. R-40477		PROJECT NO. 1700179	

3/9/2021 1:10:21 PM zachsra S:\COL\4000-4099\4060\330\Drawings\CAD\Micros\Plan\Shit\_PlanProfile12.dgn

Alley Approach Req'd, Rt.  
Sta. 782+66.13 "A"  
W = 34.6'

Street Approach Req'd, Rt.  
Sta. 784+26.01 "A"  
W = 29.2'

Alley Approach Req'd, Rt.  
Sta. 786+01.58 "A"  
W = 29.6'

Sec. 10, T-37-N, R-8-E  
Newbury Township  
Lagrange County

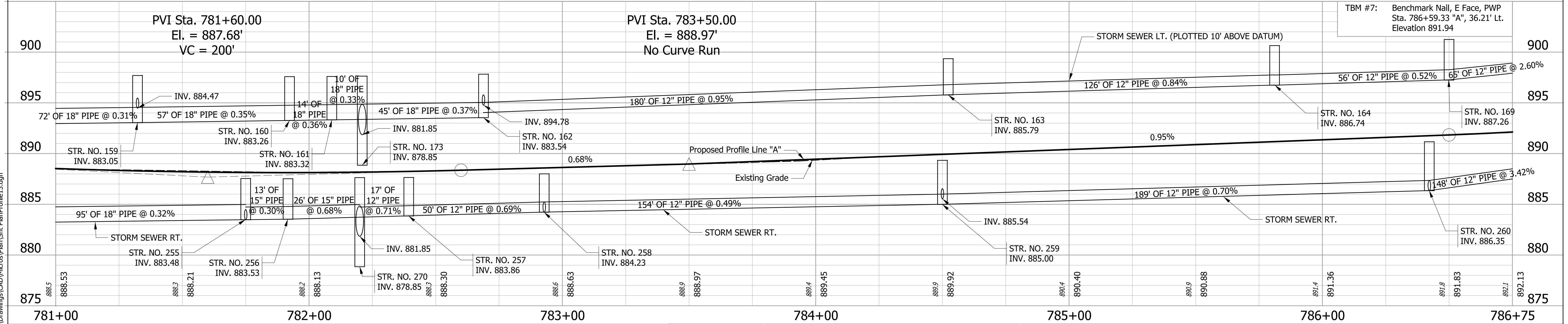
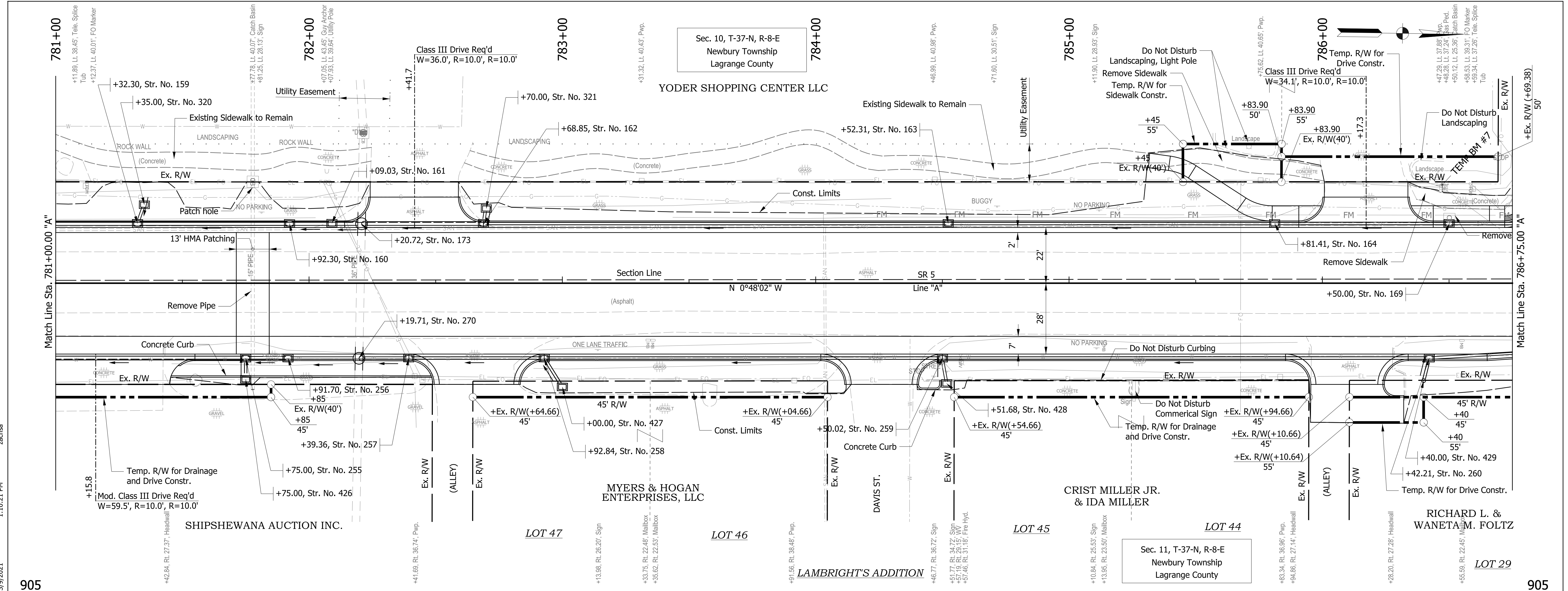
Sec. 11, T-37-N, R-8-E  
Newbury Township  
Lagrange County

YODER SHOPPING CENTER LLC

MYERS & HOGAN ENTERPRISES, LLC

CRIST MILLER JR. & IDA MILLER

RICHARD L. & WANETA M. FOLTZ

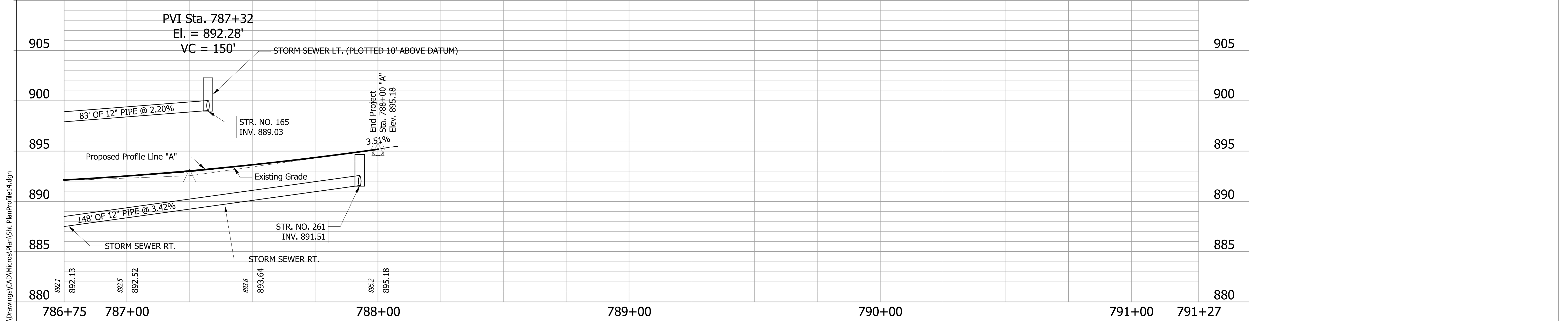
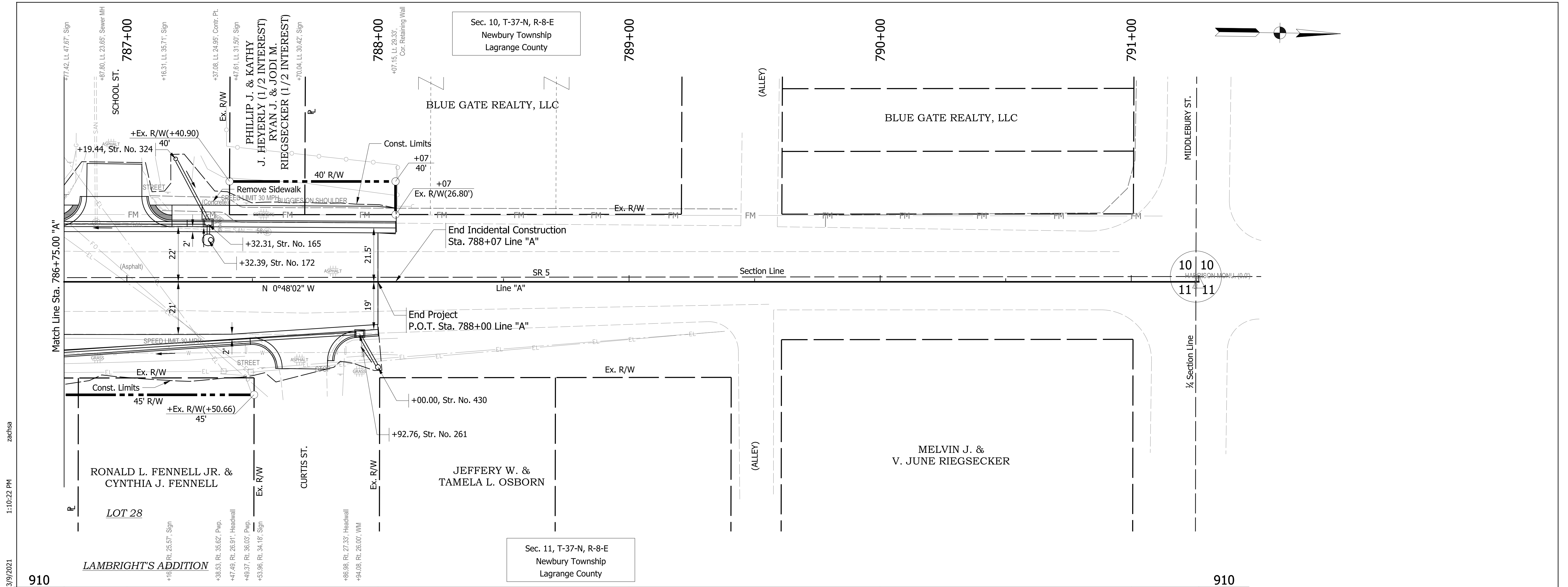


RECOMMENDED FOR APPROVAL	DESIGN ENGINEER	DATE	INDIANA DEPARTMENT OF TRANSPORTATION	HORIZONTAL SCALE	BRIDGE FILE NO.
DESIGNED: ZMS	DRAWN: ACB			1" = 20'	NA
CHECKED: BBB	CHECKED: MAR			VERTICAL SCALE	DESIGNATION NO.
			PLAN AND PROFILE LINE "A"	1" = 5'	1700179
				SURVEY BOOK NO.	SHEETS
				CONTRACT NO.	of PROJECT NO.
				27 of 139	
				R-40477	1700179

S:\COL\4000-1099\4060\330\Drawings\CAD\Micros\Plan\Shr\_PlanProfile13.dgn 3/9/2021 1:10:21 PM zachsa

Street Approach Req'd, Lt.  
Sta. 786+94.96 "A"

Street Approach Req'd, Rt.  
Sta. 787+70.65 "A"



RECOMMENDED FOR APPROVAL _____ DESIGN ENGINEER _____ DATE _____	INDIANA DEPARTMENT OF TRANSPORTATION <b>PLAN AND PROFILE LINE "A"</b>		HORIZONTAL SCALE 1" = 20'	BRIDGE FILE NO. NA
			VERTICAL SCALE 1" = 5'	DESIGNATION NO. 1700179
DESIGNED: ZMS	DRAWN: ACB	SURVEY BOOK NO. NA		SHEETS 28 of 139
CHECKED: BBB	CHECKED: MAR	CONTRACT NO. R-40477		PROJECT NO. 1700179

3/9/2021 1:10:22 PM zachsa S:\COL\4000-4099\4060\330 Drawings\CAD\Micros\Plan\Shr\_PlanProfile14.dgn